The Official Gazette

(EXTRAORDINARY)

OF GUYANA

Published by the Authority of the Government

GEORGETOWN, SATURDAY 10TH OCTOBER, 2026

TABLE OF CONTENTS

FIRST SUPPLEMENT

MINES

LEGAL SUPPLEMENT

A. ACTS — NIL

B. SUBSIDIARY LEGISLATION — NIL

C. BILLS —NIL

GEORGETOWN, Demerara – Printed and Published every Saturday and on such Extraordinary Days as may be directed by the Government by Guyana National Printers Limited, 1 Public Road, La Penitence, Greater Georgetown.

SATURDAY 10TH OCTOBER, 2026

MINES

GUYANA GEOLOGY AND MINES COMMISSION
High and Princes Streets

GS23: A-1073/MP/000/2021

September 29, 2026

NOTICE OF INTENTION TO GRANT MINING PERMIT (Medium Scale)

Notice is hereby given in accordance with Section 63 of the Mining Act 1989 of the Intention to Grant to **Sandra Sommonie Alphonso** whose address is **Lot 13-15 University Gardens, East Coast Demerara, Guyana** a Mining Permit (Medium Scale) to mine for **Gold and Precious Stones** over the under-mentioned area:

Tract of state land located in the Northwest Mining District No.5 as shown on Terra Surveys Topographic Map 11NW, with reference point "**X**" located at the confluence of the Waini and the Whannamparu Rivers located with geographical coordinates of longtitude **59°20'17"W** and latitude **7°18'8"N**

Thence at a true bearing of **266**° , for a distance of **4 miles 470 yards**, to the point of commencement:

Point A, located at geographical coordinates of longitude **59°24'0"W** and latitude **7°17'51"N**, thence at true bearing of **270°**, for a distance of approximately **1 mile 245 yards**, to **Point B**, located at geographical coordinates of longitude **59°25'0"W** and latitude **7°17'51"N**, thence at true bearing of **360°**, for a distance of approximately **1 mile 1126 yards**, to **Point C**, located at geographical coordinates of longitude **59°25'0"W** and latitude **7°19'17"N**, thence at true bearing of **90°**, for a distance of approximately **1 mile 242 yards**, to **Point D**, located at geographical coordinates of longitude **59°24'0"W** and latitude **7°19'17"N**, thence at true bearing of **180°**, for a distance of approximately **1 mile 1133 yards**, to the point of commencement at **Point A**.

Thus enclosing an area of approximately **1197 acres**, save and except all lands lawfully held or occupied.

Any person who claims he has any right or interest to the area to be granted and will be injuriously affected by the grant of a Mining Permit (Medium Scale), may within twenty-one (21) days after publication of the first advertisement lodge with the Guyana Geology and Mines Commission a petition objecting to the grant of this Mining Permit (Medium Scale).

.....
Newell Dennison
Commissioner

GUYANA GEOLOGY AND MINES COMMISSION
High and Princes Streets

GS23: A-1073/MP/001/2021

September 29, 2026

NOTICE OF INTENTION TO GRANT MINING PERMIT (Medium Scale)

Notice is hereby given in accordance with Section 63 of the Mining Act 1989 of the Intention to Grant to **Sandra Sommonie Alphonso** whose address is **Lot 13-15 University Gardens, East Coast Demerara, Guyana** a Mining Permit (Medium Scale) to mine for **Gold and Precious Stones** over the under-mentioned area:

Tract of state land located in the Northwest Mining District No.5 as shown on Terra Surveys Topographic Map 11NW, with reference point "**X**" located at the confluence of the Waini and the Whannamparu Rivers located with geographical coordinates of longtitude **59°20'17"W** and latitude **7°18'8"N**

Thence at a true bearing of **264**° , for a distance of **3 miles 217 yards**, to the point of commencement:

Point A, located at geographical coordinates of longitude **59°23'0"W** and latitude **7°17'51"N**, thence at true bearing of **270°**, for a distance of approximately **1 mile 262 yards**, to **Point B**, located at geographical coordinates of longitude **59°24'0"W** and latitude **7°17'51"N**, thence at true bearing of **360°**, for a distance of approximately **1 mile 1105 yards**, to **Point C**, located at geographical coordinates of longitude **59°24'0"W** and latitude **7°19'16"N**, thence at true bearing of **90°**, for a distance of approximately **1 mile 247 yards**, to **Point D**, located at geographical coordinates of longitude **59°23'0"W** and latitude **7°19'16"N**, thence at true bearing of **180°**, for a distance of approximately **1 mile 1119 yards**, to the point of commencement at **Point A**.

Thus enclosing an area of approximately **1196 acres**, save and except all lands lawfully held or occupied.

Any person who claims he has any right or interest to the area to be granted and will be injuriously affected by the grant of a Mining Permit (Medium Scale), may within twenty-one (21) days after publication of the first advertisement lodge with the Guyana Geology and Mines Commission a petition objecting to the grant of this Mining Permit (Medium Scale).

.....
Newell Dennison
Commissioner

GUYANA GEOLOGY AND MINES COMMISSION
High and Princes Streets

GS23: A-1073/MP/004/2021

September 29, 2026

NOTICE OF INTENTION TO GRANT MINING PERMIT (Medium Scale)

Notice is hereby given in accordance with Section 63 of the Mining Act 1989 of the Intention to Grant to **Sandra Sommonie Alphonso** whose address is **Lot 13-15 University Gardens, East Coast Demerara, Guyana** a Mining Permit (Medium Scale) to mine for **Gold and Precious Stones** over the under-mentioned area:

Tract of state land located in the Northwest Mining District No.5 as shown on Terra Surveys Topographic Map 11NW, with reference point "**X**" located at the confluence of the Waini and the Whannamparu Rivers located with geographical coordinates of longtitude **59°20'17"W** and latitude **7°18'8"N**

Thence at a true bearing of **287**° , for a distance of **4 miles 795 yards**, to the point of commencement:

Point A, located at geographical coordinates of longitude **59°24'0"W** and latitude **7°19'17"N**, thence at true bearing of **270°**, for a distance of approximately **1 mile 242 yards**, to **Point B**, located at geographical coordinates of longitude **59°25'0"W** and latitude **7°19'17"N**, thence at true bearing of **360°**, for a distance of approximately **1 mile 1117 yards**, to **Point C**, located at geographical coordinates of longitude **59°25'0"W** and latitude **7°20'42"N**, thence at true bearing of **90°**, for a distance of approximately **1 mile 264 yards**, to **Point D**, located at geographical coordinates of longitude **59°24'0"W** and latitude **7°20'42"N**, thence at true bearing of **180°**, for a distance of approximately **1 mile 1113 yards**, to the point of commencement at **Point A**.

Thus enclosing an area of approximately **1196 acres,** save and except all lands lawfully held or occupied.

Any person who claims he has any right or interest to the area to be granted and will be injuriously affected by the grant of a Mining Permit (Medium Scale), may within twenty-one (21) days after publication of the first advertisement lodge with the Guyana Geology and Mines Commission a petition objecting to the grant of this Mining Permit (Medium Scale).



Newell Dennison
Commissioner

GUYANA GEOLOGY AND MINES COMMISSION
High and Princes Streets

GS23: A-1073/MP/005/2021

September 29, 2026

NOTICE OF INTENTION TO GRANT MINING PERMIT (Medium Scale)

Notice is hereby given in accordance with Section 63 of the Mining Act 1989 of the Intention to Grant to **Sandra Sommonie Alphonso** whose address is **Lot 13-15 University Gardens, East Coast Demerara, Guyana** a Mining Permit (Medium Scale) to mine for **Gold and Precious Stones** over the under-mentioned area:

Tract of state land located in the Northwest Mining District No.5 as shown on Terra Surveys Topographic Map 11NW, with reference point "**X**" located at the confluence of the Waini and the Whannamparu Rivers located with geographical coordinates of longtitude **59°20'17"W** and latitude **7°18'8"N**

Thence at a true bearing of **293**° , for a distance of **3 miles 665 yards**, to the point of commencement:

Point A, located at geographical coordinates of longitude **59°23'0"W** and latitude **7°19'16"N**, thence at true bearing of **270°**, for a distance of approximately **1 mile 247 yards**, to **Point B**, located at geographical coordinates of longitude **59°24'0"W** and latitude **7°19'16"N**, thence at true bearing of **360°**, for a distance of approximately **1 mile 1141 yards**, to **Point C**, located at geographical coordinates of longitude **59°24'0"W** and latitude **7°20'42"N**, thence at true bearing of **91°**, for a distance of approximately **1 mile 236 yards**, to **Point D**, located at geographical coordinates of longitude **59°23'0"W** and latitude **7°20'41"N**, thence at true bearing of **180°**, for a distance of approximately **1 mile 1122 yards**, to the point of commencement at **Point A**.

Thus enclosing an area of approximately **1196 acres**, save and except all lands lawfully held or occupied.

Any person who claims he has any right or interest to the area to be granted and will be injuriously affected by the grant of a Mining Permit (Medium Scale), may within twenty-one (21) days after publication of the first advertisement lodge with the Guyana Geology and Mines Commission a petition objecting to the grant of this Mining Permit (Medium Scale).



Newell Dennison
Commissioner

GUYANA GEOLOGY AND MINES COMMISSION
High and Princes Streets

GS23: A-1073/MP/006/2021

September 29, 2026

NOTICE OF INTENTION TO GRANT MINING PERMIT (Medium Scale)

Notice is hereby given in accordance with Section 63 of the Mining Act 1989 of the Intention to Grant to **Sandra Sommonie Alphonso** whose address is **Lot 13-15 University Gardens, East Coast Demerara, Guyana** a Mining Permit (Medium Scale) to mine for **Gold and Precious Stones** over the under-mentioned area:

Tract of state land located in the Northwest Mining District No.5 as shown on Terra Surveys Topographic Map 11NW, with reference point "**X**" located at the confluence of the Waini and the Whannamparu Rivers located with geographical coordinates of longtitude **59°20'17"W** and latitude **7°18'8"N**

Thence at a true bearing of **304**° , for a distance of **2 miles 630 yards**, to the point of commencement:

Point A, located at geographical coordinates of longitude **59°22'0"W** and latitude **7°19'16"N**, thence at true bearing of **270°**, for a distance of approximately **1 mile 257 yards**, to **Point B**, located at geographical coordinates of longitude **59°23'0"W** and latitude **7°19'16"N**, thence at true bearing of **360°**, for a distance of approximately **1 mile 1122 yards**, to **Point C**, located at geographical coordinates of longitude **59°23'0"W** and latitude **7°20'41"N**, thence at true bearing of **90°**, for a distance of approximately **1 mile 256 yards**, to **Point D**, located at geographical coordinates of longitude **59°22'0"W** and latitude **7°20'41"N**, thence at true bearing of **180°**, for a distance of approximately **1 mile 1113 yards**, to the point of commencement at **Point A**.

Thus enclosing an area of approximately **1199 acres**, save and except all lands lawfully held or occupied.

Any person who claims he has any right or interest to the area to be granted and will be injuriously affected by the grant of a Mining Permit (Medium Scale), may within twenty-one (21) days after publication of the first advertisement lodge with the Guyana Geology and Mines Commission a petition objecting to the grant of this Mining Permit (Medium Scale).

.....
Newell Dennison
Commissioner

GUYANA GEOLOGY AND MINES COMMISSION
High and Princes Streets

GS23: A-1073/MP/007/2021

September 29, 2026

NOTICE OF INTENTION TO GRANT MINING PERMIT (Medium Scale)

Notice is hereby given in accordance with Section 63 of the Mining Act 1989 of the Intention to Grant to **Sandra Sommonie Alphonso** whose address is **Lot 13-15 University Gardens, East Coast Demerara, Guyana** a Mining Permit (Medium Scale) to mine for **Gold and Precious Stones** over the under-mentioned area:

Tract of state land located in the Northwest Mining District No.5 as shown on Terra Surveys Topographic Map 11NW, with reference point "**X**" located at the confluence of the Waini and the Whannamparu Rivers located with geographical coordinates of longtitude **59°20'17"W** and latitude **7°18'8"N**

Thence at a true bearing of **328°**, for a distance of **1 mile 948 yards**, to the point of commencement:

Point A, located at geographical coordinates of longitude **59°21'0"W** and latitude **7°19'16"N**, thence at true bearing of **270°**, for a distance of approximately **1 mile 243 yards**, to **Point B**, located at geographical coordinates of longitude **59°22'0"W** and latitude **7°19'16"N**, thence at true bearing of **360°**, for a distance of approximately **1 mile 1132 yards**, to **Point C**, located at geographical coordinates of longitude **59°22'0"W** and latitude **7°20'42"N**, thence at true bearing of **90°**, for a distance of approximately **1 mile 239 yards**, to **Point D**, located at geographical coordinates of longitude **59°21'0"W** and latitude **7°20'42"N**, thence at true bearing of **180°**, for a distance of approximately **1 mile 1151 yards**, to the point of commencement at **Point A**.

Thus enclosing an area of approximately **1200 acres,** save and except all lands lawfully held or occupied.

Any person who claims he has any right or interest to the area to be granted and will be injuriously affected by the grant of a Mining Permit (Medium Scale), may within twenty-one (21) days after publication of the first advertisement lodge with the Guyana Geology and Mines Commission a petition objecting to the grant of this Mining Permit (Medium Scale).

.....
Newell Dennison
Commissioner

GUYANA GEOLOGY AND MINES COMMISSION
High and Princes Streets

GS23: G-1097/MP/000/2026

September 30, 2026

NOTICE OF INTENTION TO GRANT MINING PERMIT (Medium Scale)

Notice is hereby given in accordance with Section 63 of the Mining Act 1989 of the Intention to Grant to **George Trenton Griffith** whose address is **Lot 51 G Sheriff Street, Campbellville, Georgetown, Guyana** a Mining Permit (Medium Scale) to mine for **Gold , Diamonds and Precious Stones** over the under-mentioned area:

Tract of state land located in the Potaro Mining District No. 2 as shown on Terra Surveys Topographic Map 43SW,at scale 1: 50,000 with reference point 'X' located at the confluence of the Deer River and Konawaruk River with geographical co-ordinates of longitude **59°12'49"W** and latitude **5°4'17'N**.

Thence at true bearing of **281°**, for a distance of approximately **7 miles 672 yards**, to point of commencement:

Point A, located at geographical coordinates of longitude **59°19'8"W** and latitude **5°5'30"N**, thence at true bearing of **180°**, for a distance of approximately **1547 yards**, to **Point B**, located at geographical coordinates of longitude **59°19'8"W** and latitude **5°4'44"N**, thence at true bearing of **180°**, for a distance of approximately **1755 yards**, to **Point C**, located at geographical coordinates of longitude **59°19'8"W** and latitude **5°3'52"N**, thence at true bearing of **270°**, for a distance of approximately **1752 yards**, to **Point D**, located at geographical coordinates of longitude **59°20'0"W** and latitude **5°3'52"N**, thence at true bearing of **360°**, for a distance of approximately **1 mile 1552 yards**, to **Point E**, located at geographical coordinates of longitude **59°20'0"W** and latitude **5°5'30"N**, thence at true bearing of **90°**, for a distance of approximately **1753 yards**, to the point of commencement at **Point A**.

Thus enclosing an area of approximately **1200 acres,** save and except all lands lawfully held or occupied.

Any person who claims he has any right or interest to the area to be granted and will be injuriously affected by the grant of a Mining Permit (Medium Scale), may within twenty-one (21) days after publication of the first advertisement lodge with the Guyana Geology and Mines Commission a petition objecting to the grant of this Mining Permit (Medium Scale).



……..
Newell Dennison
Commissioner

GUYANA GEOLOGY AND MINES COMMISSION
High and Princes Streets

GS23: G-1097/MP/001/2026

September 30, 2026

NOTICE OF INTENTION TO GRANT MINING PERMIT (Medium Scale)

Notice is hereby given in accordance with Section 63 of the Mining Act 1989 of the Intention to Grant to **George Trenton Griffith** whose address is **Lot 51 G Sheriff Street, Campbellville, Georgetown, Guyana** a Mining Permit (Medium Scale) to mine for **Gold , Diamonds and Precious Stones** over the under-mentioned area:

Tract of state land located in the Potaro Mining District No. 2 as shown on Terra Surveys Topographic Map 43SW, at scale 1: 50,000 with reference point 'X' located at the confluence of the Deer River and Konawaruk River with geographical co-ordinates of longitude **59°12'49"W** and latitude **5°4'17'N**.

Thence at true bearing of **286°**, for a distance of approximately **5 miles 1040 yards**, to point of commencement:

Point A, located at geographical coordinates of longitude **59°17'30"W** and latitude **5°5'37"N**, thence at true bearing of **180°**, for a distance of approximately **1 mile 12 yards**, to **Point B**, located at geographical coordinates of longitude **59°17'30"W** and latitude **5°4'44"N**, thence at true bearing of **270°**, for a distance of approximately **1 mile 1525 yards**, to **Point C**, located at geographical coordinates of longitude **59°19'8"W** and latitude **5°4'44"N**, thence at true bearing of **360°**, for a distance of approximately **1759 yards**, to **Point D**, located at geographical coordinates of longitude **59°19'8"W** and latitude **5°5'36"N**, thence at true bearing of **90°**, for a distance of approximately **1 mile 1533 yards**, to the point of commencement at **Point A**.

Thus enclosing an area of approximately **1200 acres,** save and except all lands lawfully held or occupied.

Any person who claims he has any right or interest to the area to be granted and will be injuriously affected by the grant of a Mining Permit (Medium Scale), may within twenty-one (21) days after publication of the first advertisement lodge with the Guyana Geology and Mines Commission a petition objecting to the grant of this Mining Permit (Medium Scale).



……..
Newell Dennison
Commissioner

GUYANA GEOLOGY AND MINES COMMISSION
High and Princes Streets

GS23: G-1097/MP/002/2026

September 30, 2026

NOTICE OF INTENTION TO GRANT MINING PERMIT (Medium Scale)

Notice is hereby given in accordance with Section 63 of the Mining Act 1989 of the Intention to Grant to **George Trenton Griffith** whose address is **Lot 51 G Sheriff Street, Campbellville, Georgetown, Guyana** a Mining Permit (Medium Scale) to mine for **Gold , Diamonds and Precious Stones** over the under-mentioned area:

Tract of state land located in the Potaro Mining District No. 2 as shown on Terra Surveys Topographic Map 43SW, at scale 1: 50,000 with reference point 'X' located at the confluence of the Deer River and Konawaruk River with geographical co-ordinates of longitude **59°12'49"W** and latitude **5°4'17'N**.

Thence at true bearing of **275°**, for a distance of approximately **5 miles 710 yards**, to point of commencement:

Point A, located at geographical coordinates of longitude **59°17'30"W** and latitude **5°4'44"N**, thence at true bearing of **180°**, for a distance of approximately **1 mile 4 yards**, to **Point B**, located at geographical coordinates of longitude **59°17'30"W** and latitude **5°3'52"N**, thence at true bearing of **270°**, for a distance of approximately **1 mile 1535 yards**, to **Point C**, located at geographical coordinates of longitude **59°19'8"W** and latitude **5°3'52"N**, thence at true bearing of **360°**, for a distance of approximately **1 mile 4 yards**, to **Point D**, located at geographical coordinates of longitude **59°19'8"W** and latitude **5°4'44"N**, thence at true bearing of **90°**, for a distance of approximately **1 mile 1525 yards**, to the point of commencement at **Point A**.

Thus enclosing an area of approximately **1200 acres,** save and except all lands lawfully held or occupied.

Any person who claims he has any right or interest to the area to be granted and will be injuriously affected by the grant of a Mining Permit (Medium Scale), may within twenty-one (21) days after publication of the first advertisement lodge with the Guyana Geology and Mines Commission a petition objecting to the grant of this Mining Permit (Medium Scale).

.....
Newell Dennison
Commissioner

GUYANA GEOLOGY AND MINES COMMISSION
High and Princes Streets

GS23: G-1097/MP/003/2026

September 30, 2026

NOTICE OF INTENTION TO GRANT MINING PERMIT (Medium Scale)

Notice is hereby given in accordance with Section 63 of the Mining Act 1989 of the Intention to Grant to **George Trenton Griffith** whose address is **Lot 51 G Sheriff Street, Campbellville, Georgetown, Guyana** a Mining Permit (Medium Scale) to mine for **Gold , Diamonds and Precious Stones** over the under-mentioned area:

Tract of state land located in the Potaro Mining District No. 2 as shown on Terra Surveys Topographic Map 43SW, at scale 1: 50,000 with reference point 'X' located at the confluence of the Deer River and Konawaruk River with geographical co-ordinates of longitude **59°12'49"W** and latitude **5°4'17'N**.

Thence at true bearing of **266°**, for a distance of approximately **7 miles 207 yards**, to point of commencement:

Point A, located at geographical coordinates of longitude **59°19'0"W** and latitude **5°3'52"N**, thence at true bearing of **180°**, for a distance of approximately **1 mile 1 yards**, to **Point B**, located at geographical coordinates of longitude **59°19'0"W** and latitude **5°3'0"N**, thence at true bearing of **270°**, for a distance of approximately **1 mile 1540 yards**, to **Point C**, located at geographical coordinates of longitude **59°20'38"W** and latitude **5°3'0"N**, thence at true bearing of **360°**, for a distance of approximately **1759 yards**, to **Point D**, located at geographical coordinates of longitude **59°20'38"W** and latitude **5°3'52"N**, thence at true bearing of **90°**, for a distance of approximately **1 mile 1535 yards**, to the point of commencement at **Point A**.

Thus enclosing an area of approximately **1200 acres,** save and except all lands lawfully held or occupied.

Any person who claims he has any right or interest to the area to be granted and will be injuriously affected by the grant of a Mining Permit (Medium Scale), may within twenty-one (21) days after publication of the first advertisement lodge with the Guyana Geology and Mines Commission a petition objecting to the grant of this Mining Permit (Medium Scale).

.....
Newell Dennison
Commissioner

GUYANA GEOLOGY AND MINES COMMISSION
High and Princes Streets

GS23: G-1097/MP/004/2026

September 30, 2026

NOTICE OF INTENTION TO GRANT MINING PERMIT (Medium Scale)

Notice is hereby given in accordance with Section 63 of the Mining Act 1989 of the Intention to Grant to **George Trenton Griffith** whose address is **Lot 51 G Sheriff Street, Campbellville, Georgetown, Guyana** a Mining Permit (Medium Scale) to mine for **Gold , Diamonds and Precious Stones** over the under-mentioned area:

Tract of state land located in the Potaro Mining District No. 2 as shown on Terra Surveys Topographic Map 43SW, at scale 1: 50,000 with reference point 'X' located at the confluence of the Deer River and Konawaruk River with geographical co-ordinates of longitude **59°12'49"W** and latitude **5°4'17'N**.

Thence at true bearing of **265°**, for a distance of approximately **5 miles 207 yards**, to point of commencement:

Point A, located at geographical coordinates of longitude **59°17'22"W** and latitude **5°3'52"N**, thence at true bearing of **180°**, for a distance of approximately **1758 yards**, to **Point B**, located at geographical coordinates of longitude **59°17'22"W** and latitude **5°3'0"N**, thence at true bearing of **270°**, for a distance of approximately **1 mile 1533 yards**, to **Point C**, located at geographical coordinates of longitude **59°19'0"W** and latitude **5°3'0"N**, thence at true bearing of **360°**, for a distance of approximately **1 mile 1 yards**, to **Point D**, located at geographical coordinates of longitude **59°19'0"W** and latitude **5°3'52"N**, thence at true bearing of **90°**, for a distance of approximately **1 mile 1275 yards**, to **Point E**, located at geographical coordinates of longitude **59°17'30"W** and latitude **5°3'52"N**, thence at true bearing of **90°**, for a distance of approximately **269 yards**, to the point of commencement at **Point A**.

Thus enclosing an area of approximately **1200 acres,** save and except all lands lawfully held or occupied.

Any person who claims he has any right or interest to the area to be granted and will be injuriously affected by the grant of a Mining Permit (Medium Scale), may within twenty-one (21) days after publication of the first advertisement lodge with the Guyana Geology and Mines Commission a petition objecting to the grant of this Mining Permit (Medium Scale).



.....
Newell Dennison
Commissioner

GUYANA GEOLOGY AND MINES COMMISSION
High and Princes Streets

GS23: G-1097/MP/005/2026

September 30, 2026

NOTICE OF INTENTION TO GRANT MINING PERMIT (Medium Scale)

Notice is hereby given in accordance with Section 63 of the Mining Act 1989 of the Intention to Grant to **George Trenton Griffith** whose address is **Lot 51 G Sheriff Street, Campbellville, Georgetown, Guyana** a Mining Permit (Medium Scale) to mine for **Gold , Diamonds and Precious Stones** over the under-mentioned area:

Tract of state land located in the Potaro Mining District No. 2 as shown on Terra Surveys Topographic Map 43SW, at scale 1: 50,000 with reference point 'X' located at the confluence of the Deer River and Konawaruk River with geographical co-ordinates of longitude **59°12'49"W** and latitude **5°4'17'N**.

Thence at true bearing of **254°**, for a distance of approximately **5 miles 764 yards**, to point of commencement:

Point A, located at geographical coordinates of longitude **59°17'22"W** and latitude **5°3'0"N**, thence at true bearing of **180°**, for a distance of approximately **1 mile 4 yards**, to **Point B**, located at geographical coordinates of longitude **59°17'22"W** and latitude **5°2'8"N**, thence at true bearing of **270°**, for a distance of approximately **1 mile 1540 yards**, to **Point C**, located at geographical coordinates of longitude **59°19'0"W** and latitude **5°2'8"N**, thence at true bearing of **360°**, for a distance of approximately **1759 yards**, to **Point D**, located at geographical coordinates of longitude **59°19'0"W** and latitude **5°3'0"N**, thence at true bearing of **90°**, for a distance of approximately **1 mile 1533 yards**, to the point of commencement at **Point A**.

Thus enclosing an area of approximately **1200 acres,** save and except all lands lawfully held or occupied.

Any person who claims he has any right or interest to the area to be granted and will be injuriously affected by the grant of a Mining Permit (Medium Scale), may within twenty-one (21) days after publication of the first advertisement lodge with the Guyana Geology and Mines Commission a petition objecting to the grant of this Mining Permit (Medium Scale).



.....
Newell Dennison
Commissioner

GUYANA GEOLOGY AND MINES COMMISSON
High and Princes Streets

GS8: A-1172/000/2026

October 01, 2026

NOTICE TO RESCIND INTENTION TO GRANT OF PROSPECTING PERMITS (Medium Scale)

Notice is hereby given for general information, that the Notice of Intention to Grant of Prospecting Permit (Medium Scale) ref. **GS8: A-1172/000/2026** to **Michael Roberto Cheveyo Abraham** with regards to the area published in the official Gazette on **June 06, 2026** is hereby rescinded.



Newell Dennison
Commissioner

GUYANA GEOLOGY AND MINES COMMISSON
High and Princes Streets

GS8: A-1173/000/2026

October 01, 2026

NOTICE TO RESCIND INTENTION TO GRANT OF PROSPECTING PERMITS (Medium Scale)

Notice is hereby given for general information, that the Notice of Intention to Grant of Prospecting Permit (Medium Scale) ref. **GS8: A-1173/000/2026** to **Michael Roberto Cheveyo Abraham** with regards to the area published in the official Gazette on **June 06, 2026** is hereby rescinded.



Newell Dennison
Commissioner

GUYANA GEOLOGY AND MINES COMMISSION
High and Princes Streets

GS23: G-1085/MP/000/2025

October 02, 2026

TRANSFER

NOTICE OF INTENTION TO TRANSFER MINING PERMIT (Medium Scale)

Notice is hereby given in accordance with the Mining Regulations of the Mining Act 1989, that **Gordon Alexander Goring** whose address is **Lot 83 Premniranjan Place, Prashad Nagar, Georgetown, Guyana** has filed with the Commissioner, Guyana Geology and Mines Commission, Notice of Intention to Transfer to and in favor of **Ryan Alexander Pereira** whose address is **Lot 83 Premniranjan Place, Prashad Nagar, Georgetown, Guyana** all rights, titles and interest in and to **Mining Permit No. 333/2025.**

Tract of state land located in the Mazaruni Mining District No. 3 as shown on Terra Surveys Topographic Map 24SW, at scale 1:50,000 with reference point 'X' located at the confluence of the Kurupung and East Kurupung Rivers with geographical coordinates of longitude **60º21'41.148"W** and latitude **6º4'9.113"N**

Thence at a true bearing of **309.44º**, for a distance of **8 miles 1262.81 yards**, to the point of commencement:

Point A, located at geographical coordinates of longitude **60º27'33.955"W** and latitude **6º8'57.638"**, thence at true bearing of **67.99º**, for a distance of approximately **1 mile 1636.86 yards**, to **Point B**, located at geographical coordinates of longitude **60º26'.182"W** and latitude **6º9'35.327"**, thence at true bearing of **178.74º**, for a distance of approximately **1 mile 368.702 yards**, to **Point C**, located at geographical coordinates of longitude **60º25'58.789"W** and latitude **6º8'32.323"**, thence at true bearing of **253.34º**, for a distance of approximately **1312.01 yards**, to **Point D**, located at geographical coordinates of longitude **60º26'36.215"W** and latitude **6º8'21.188"**, thence at true bearing of **240.9º**, for a distance of approximately **1679.84 yards**, to **Point E**, located at geographical coordinates of longitude **60º27'19.919"W** and latitude **6º7'57.004"**, thence at true bearing of **328.95º**, for a distance of approximately **523.202 yards**, to **Point F**, located at geographical coordinates of longitude **60º27'27.954"W** and latitude **6º8'10.273"**, thence at true bearing of **55.94º**, for a distance of approximately **802.429 yards**, to **Point G**, located at geographical coordinates of longitude **60º27'8.161"W** and latitude **6º8'23.579"**, thence at true bearing of **323.02º**, for a distance of approximately **1440.17 yards**, to the point of commencement at **Point A**

Thus enclosing an area of approximately **1200 acres**, save and except all lands lawfully held or occupied.

GS23: G-1085/MP/000/2025

Any person having the right, title and interest in the above mentioned area and who have just grounds to oppose the transfer of the said Mining Permit is hereby required to do so in due form at the Office of the Guyana Geology and Mines Commission, Mines Division in terms of Regulation 21 of the Mining Regulation of the Mining Act.1989 within fourteen (14) days from the date of the first publication of the Notice.



Newell Dennison
Commissioner

GUYANA GEOLOGY AND MINES COMMISSION
High and Princes Streets

GS23: G-1085/MP/001/2025

October 02, 2026

TRANSFER

NOTICE OF INTENTION TO TRANSFER MINING PERMIT (Medium Scale)

Notice is hereby given in accordance with the Mining Regulations of the Mining Act 1989, that **Gordon Alexander Goring** whose address is **Lot 83 Premniranjan Place, Prashad Nagar, Georgetown, Guyana** has filed with the Commissioner, Guyana Geology and Mines Commission, Notice of Intention to Transfer to and in favor of **Ryan Alexander Pereira** whose address is **Lot 83 Premniranjan Place, Prashad Nagar, Georgetown, Guyana** all rights, titles and interest in and to **Mining Permit No. 334/2025.**

Tract of state land located in the Mazaruni Mining District No. 3 as shown on Terra Surveys Topographic Map 24SW, at scale 1:50,000 with reference point 'X' located at the confluence of the Kurupung and East Kurupung Rivers with geographical coordinates of longitude **60º21'41.148"W** and latitude **6º4'9.113"N**

Thence at a true bearing of **304.08º**, for a distance of **7 miles 1417.8 yards**, to the point of commencement:

Point A, located at geographical coordinates of longitude **60º27'19.919"W** and latitude **6º7'57.004"**, thence at true bearing of **60.9º**, for a distance of approximately **1679.84 yards**, to **Point B**, located at geographical coordinates of longitude **60º26'36.215"W** and latitude **6º8'21.188"**, thence at true bearing of **73.34º**, for a distance of approximately **1312.01 yards**, to **Point C**, located at geographical coordinates of longitude **60º25'58.789"W** and latitude **6º8'32.323"**, thence at true bearing of **358.74º**, for a distance of approximately **1 mile 368.702 yards**, to **Point D**, located at geographical coordinates of longitude **60º26'.182"W** and latitude **6º9'35.327"**, thence at true bearing of **325.83º**, for a distance of approximately **983.889 yards**, to **Point E**, located at geographical coordinates of longitude **60º26'16.638"W** and latitude **6º9'59.425"**, thence at true bearing of **52.66º**, for a distance of approximately **429.438 yards**, to **Point F**, located at geographical coordinates of longitude **60º26'6.472"W** and latitude **6º10'7.136"**, thence at true bearing of **113.01º**, for a distance of approximately **1483.34 yards**, to **Point G**, located at geographical coordinates of longitude **60º25'25.817"W** and latitude **6º9'49.972"**, thence at true bearing of **178.73º**, for a distance of approximately **1 mile 1287.9 yards**, to **Point H**, located at geographical coordinates of longitude **60º25'23.801"W** and latitude **6º8'19.763"**, thence at true bearing of **258.06º**, for a distance of approximately **1 mile 732.915 yards**, to **Point I**, located at geographical coordinates of longitude **60º26'36.42"W** and latitude **6º8'4.488"**, thence at true bearing of **242.19º**, for a distance of approximately **1407.29 yards**, to **Point J**, located at geographical coordinates of longitude **60º27'13.482"W** and latitude **6º7'45.052"**, thence at true bearing of **331.83º**, for a distance of approximately **457.963 yards**, to the point of commencement at **Point A**

GS23: G-1085/MP/001/2025

Thus enclosing an area of approximately **1200 acres**, save and except all lands lawfully held or occupied.

Any person having the right, title and interest in the above mentioned area and who have just grounds to oppose the transfer of the said Mining Permit is hereby required to do so in due form at the Office of the Guyana Geology and Mines Commission, Mines Division in terms of Regulation 21 of the Mining Regulation of the Mining Act.1989 within fourteen (14) days from the date of the first publication of the Notice.

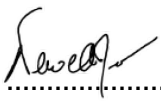

.....
Newell Dennison
Commissioner

GUYANA GEOLOGY AND MINES COMMISSION
High and Princes Streets

GS23: G-1085/MP/002/2025

October 02, 2026

TRANSFER

NOTICE OF INTENTION TO TRANSFER MINING PERMIT (Medium Scale)

Notice is hereby given in accordance with the Mining Regulations of the Mining Act 1989, that **Gordon Alexander Goring** whose address is **Lot 83 Premniranjan Place, Prashad Nagar, Georgetown, Guyana** has filed with the Commissioner, Guyana Geology and Mines Commission, Notice of Intention to Transfer to and in favor of **Ryan Alexander Pereira** whose address is **Lot 83 Premniranjan Place, Prashad Nagar, Georgetown, Guyana** all rights, titles and interest in and to **Mining Permit No. 335/2025.**

Tract of state land located in the Mazaruni Mining District No. 3 as shown on Terra Surveys Topographic Map 24SW, at scale 1:50,000 with reference point 'X' located at the confluence of the Saganang and Potopa Rivers with geographical coordinates of longitude **60º18'35.323"W** and latitude **6º10'3.637"N**

Thence at a true bearing of **276.75º**, for a distance of **6 miles 905.941 yards**, to the point of commencement:

Point A, located at geographical coordinates of longitude **60º24'14.375"W** and latitude **6º10'43.561"**, thence at true bearing of **92.37º**, for a distance of approximately **1 mile 285.277 yards**, to **Point B**, located at geographical coordinates of longitude **60º23'13.524"W** and latitude **6º10'41.059"**, thence at true bearing of **176.72º**, for a distance of approximately **1321.82 yards**, to **Point C**, located at geographical coordinates of longitude **60º23'11.27"W** and latitude **6º10'1.992"**, thence at true bearing of **265.63º**, for a distance of approximately **1442.19 yards**, to **Point D**, located at geographical coordinates of longitude **60º23'54.089"W** and latitude **6º9'58.738"**, thence at true bearing of **200.76º**, for a distance of approximately **1 mile 67.2876 yards**, to **Point E**, located at geographical coordinates of longitude **60º24'13.374"W** and latitude **6º9'8.154"**, thence at true bearing of **329.32º**, for a distance of approximately **1219.55 yards**, to **Point F**, located at geographical coordinates of longitude **60º24'31.896"W** and latitude **6º9'38.473"**, thence at true bearing of **15.15º**, for a distance of approximately **1 mile 492.201 yards**, to the point of commencement at **Point A**

Thus enclosing an area of approximately **936 acres**, save and except all lands lawfully held or occupied.

GS23: G-1085/MP/002/2025

Any person having the right, title and interest in the above mentioned area and who have just grounds to oppose the transfer of the said Mining Permit is hereby required to do so in due form at the Office of the Guyana Geology and Mines Commission, Mines Division in terms of Regulation 21 of the Mining Regulation of the Mining Act.1989 within fourteen (14) days from the date of the first publication of the Notice.

.....
Newell Dennison
Commissioner

GUYANA GEOLOGY AND MINES COMMISSION
High and Princes Streets

GS23: A-1240/MP/000/2026

October 02, 2026

NOTICE OF INTENTION TO GRANT MINING PERMIT (Medium Scale)

Notice is hereby given in accordance with Section 63 of the Mining Act 1989 of the Intention to Grant to **Raphael Richard Ades** whose address is **Lot 91 Middle Street, Georgetown, Guyana** a Mining Permit (Medium Scale) to mine for **Gold and Precious Minerals** over the under-mentioned area:

Tract of state land located in the Cuyuni Mining District No. 4 as shown on Terra Surveys Topographic Map 19SE, at scale 1: 50,000 with reference point 'X' located at the confluence of the Groete and Tonka Bean Rivers with geographical co-ordinates of longitude **58° 42' 46"W** and latitude **6° 42' 11"N**.

Thence at true bearing of **156°**, for a distance of approximately **2 miles 839 yards**, to point of commencement.

Point A, located at geographical coordinates of longitude **58°41'53"W** and latitude **6°40'33"N**, thence at true bearing of **179°**, for a distance of approximately **666 yards**, to **Point B**, located at geographical coordinates of longitude **58°41'53"W** and latitude **6°40'13"N**, thence at true bearing of **269°**, for a distance of approximately **1 mile 1330 yards**, to **Point C**, located at geographical coordinates of longitude **58°43'25"W** and latitude **6°40'12"N**, thence at true bearing of **270°**, for a distance of approximately **1 mile 1433 yards**, to **Point D**, located at geographical coordinates of longitude **58°45'0"W** and latitude **6°40'12"N**, thence at true bearing of **360°**, for a distance of approximately **702 yards**, to **Point E**, located at geographical coordinates of longitude **58°45'0"W** and latitude **6°40'33"N**, thence at true bearing of **90°**, for a distance of approximately **3 miles 987 yards**, to the point of commencement at **Point A**.

Thus enclosing an area of approximately **900 acres**, save and except all lands lawfully held or occupied.

Any person who claims he has any right or interest to the area to be granted and will be injuriously affected by the grant of a Mining Permit (Medium Scale), may within twenty-one (21) days after publication of the first advertisement lodge with the Guyana Geology and Mines Commission a petition objecting to the grant of this Mining Permit (Medium Scale).

.....
Newell Dennison
Commissioner

GUYANA GEOLOGY AND MINES COMMISSION
High and Princes Streets

GS23: A-1240/MP/001/2026

October 02, 2026

NOTICE OF INTENTION TO GRANT MINING PERMIT (Medium Scale)

Notice is hereby given in accordance with Section 63 of the Mining Act 1989 of the Intention to Grant to **Raphael Richard Ades** whose address is **Lot 91 Middle Street, Georgetown, Guyana** a Mining Permit (Medium Scale) to mine for **Gold and Precious Minerals** over the under-mentioned area:

Tract of state land located in the Cuyuni Mining District No. 4 as shown on Terra Surveys Topographic Map 19SE, at scale 1: 50,000 with reference point 'X' located at the confluence of the Groete and Tonka Bean Rivers with geographical co-ordinates of longitude **58° 42' 46"W** and latitude **6° 42' 11"N**.

Thence at true bearing of **152°**, for a distance of approximately **2 miles 232 yards**, to point of commencement.

Point A, located at geographical coordinates of longitude **58°41'53"W** and latitude **6°40'33"N**, thence at true bearing of **270°**, for a distance of approximately **1613 yards**, to **Point B**, located at geographical coordinates of longitude **58°42'41"W** and latitude **6°40'33"N**, thence at true bearing of **360°**, for a distance of approximately **1 mile 394 yards**, to **Point C**, located at geographical coordinates of longitude **58°42'40"W** and latitude **6°41'37"N**, thence at true bearing of **89°**, for a distance of approximately **1 mile 107 yards**, to **Point D**, located at geographical coordinates of longitude **58°41'45"W** and latitude **6°41'37"N**, thence at true bearing of **181°**, for a distance of approximately **1082 yards**, to **Point E**, located at geographical coordinates of longitude **58°41'45"W** and latitude **6°41'5"N**, thence at true bearing of **270°**, for a distance of approximately **288 yards**, to **Point F**, located at geographical coordinates of longitude **58°41'54"W** and latitude **6°41'5"N**, thence at true bearing of **179°**, for a distance of approximately **1086 yards**, to the point of commencement at **Point A**.

Thus enclosing an area of approximately **775 acres**, save and except all lands lawfully held or occupied.

Any person who claims he has any right or interest to the area to be granted and will be injuriously affected by the grant of a Mining Permit (Medium Scale), may within twenty-one (21) days after publication of the first advertisement lodge with the Guyana Geology and Mines Commission a petition objecting to the grant of this Mining Permit (Medium Scale).

.....
Newell Dennison
Commissioner

GUYANA GEOLOGY AND MINES COMMISSION
High and Princes Streets

GS23: A-1240/MP/002/2026

October 02, 2026

NOTICE OF INTENTION TO GRANT MINING PERMIT (Medium Scale)

Notice is hereby given in accordance with Section 63 of the Mining Act 1989 of the Intention to Grant to **Raphael Richard Ades** whose address is **Lot 91 Middle Street, Georgetown, Guyana** a Mining Permit (Medium Scale) to mine for **Gold and Precious Minerals** over the under-mentioned area:

Tract of state land located in the Cuyuni Mining District No. 4 as shown on Terra Surveys Topographic Map 19SE, at scale 1:50,000 with reference point 'X' located at the confluence of the Groete and Tonka Bean Rivers with geographical coordinates of longitude **58º42'45.886"W** and latitude **6º42'11.135"N**

Thence at a true bearing of **254.9º**, for a distance of **2 miles 1140.2 yards**, to the point of commencement:

Point A, located at geographical coordinates of longitude **58º45'.0"W** and latitude **6º41'35.196"**, thence at true bearing of **89.3º**, for a distance of approximately **1 mile 255.643 yards**, to **Point B**, located at geographical coordinates of longitude **58º43'59.923"W** and latitude **6º41'35.923"**, thence at true bearing of **178.69º**, for a distance of approximately **1 mile 367.896 yards**, to **Point C**, located at geographical coordinates of longitude **58º43'58.469"W** and latitude **6º40'32.945"**, thence at true bearing of **270.12º**, for a distance of approximately **1 mile 305.21 yards**, to **Point D**, located at geographical coordinates of longitude **58º45'.025"W** and latitude **6º40'33.078"**, thence at true bearing of **358.78º**, for a distance of approximately **461.348 yards**, to **Point E**, located at geographical coordinates of longitude **58º45'.317"W** and latitude **6º40'46.733"**, thence at true bearing of **.42º**, for a distance of approximately **1432.05 yards**, to **Point F**, located at geographical coordinates of longitude **58º45'.004"W** and latitude **6º41'29.126"**, thence at true bearing of **.03º**, for a distance of approximately **205.025 yards**, to the point of commencement at **Point A**

Thus enclosing an area of approximately **893 acres**, save and except all lands lawfully held or occupied.

Any person who claims he has any right or interest to the area to be granted and will be injuriously affected by the grant of a Mining Permit (Medium Scale), may within twenty-one (21) days after publication of the first advertisement lodge with the Guyana Geology and Mines Commission a petition objecting to the grant of this Mining Permit (Medium Scale).

.....
Newell Dennison
Commissioner

GUYANA GEOLOGY AND MINES COMMISSION
High and Princes Streets

GS23: A-1240/MP/003/2026

October 02, 2026

NOTICE OF INTENTION TO GRANT MINING PERMIT (Medium Scale)

Notice is hereby given in accordance with Section 63 of the Mining Act 1989 of the Intention to Grant to **Raphael Richard Ades** whose address is **Lot 91 Middle Street, Georgetown, Guyana** a Mining Permit (Medium Scale) to mine for **Gold and Diamonds** over the under-mentioned area:

Tract of state land located in the Cuyuni Mining District No. 4 as shown on Terra Surveys Topographic Map 19SE, at scale 1: 50,000 with reference point 'X' located at the confluence of the Essequibo and Arakwa Rivers with geographical co-ordinates of longitude **58°36'46"W** and latitude **6°39'46"N**.

Thence at true bearing of **217°**, for a distance of approximately **2 miles 129 yards**, to point of commencement:

Point A, located at geographical coordinates of longitude **58°37'52"W** and latitude **6°38'20"N**, thence at true bearing of **180°**, for a distance of approximately **1 mile 952 yards**, to **Point B**, located at geographical coordinates of longitude **58°37'52"W** and latitude **6°37'0"N**, thence along the left bank Groete River for a distance of approximately **1255 yards**, to **Point C**, located at geographical coordinates of longitude **58°38'11"W** and latitude **6°37'26"N**, thence along the Huruwassaru River, for a distance of approximately **590 yards**, to **Point D**, located at geographical coordinates of longitude **58°38'11"W** and latitude **6°37'40"N**, thence at true bearing of **270°**, for a distance of approximately **1109 yards**, to **Point E**, located at geographical coordinates of longitude **58°38'44"W** and latitude **6°37'40"N**, thence at true bearing of **360°**, for a distance of approximately **1339 yards**, to **Point F**, located at geographical coordinates of longitude **58°38'44"W** and latitude **6°38'20"N**, thence at true bearing of **90°**, for a distance of approximately **1736 yards**, the point of commencement at **Point A**.

Thus enclosing an area of approximately **572 acres**, save and except all lands lawfully held or occupied.

Any person who claims he has any right or interest to the area to be granted and will be injuriously affected by the grant of a Mining Permit (Medium Scale), may within twenty-one (21) days after publication of the first advertisement lodge with the Guyana Geology and Mines Commission a petition objecting to the grant of this Mining Permit (Medium Scale).

.....
Newell Dennison
Commissioner

GUYANA GEOLOGY AND MINES COMMISSION
High and Princes Streets

GS23: A-1240/MP/004/2026

October 02, 2026

NOTICE OF INTENTION TO GRANT MINING PERMIT (Medium Scale)

Notice is hereby given in accordance with Section 63 of the Mining Act 1989 of the Intention to Grant to **Raphael Richard Ades** whose address is **Lot 91 Middle Street, Georgetown, Guyana** a Mining Permit (Medium Scale) to mine for **Gold and Diamonds** over the under-mentioned area:

Tract of state land located in the Cuyuni Mining District No. 4 as shown on Terra Surveys Topographic Map 19SE, at scale1: 50,000 with reference point 'X' located at the confluence of the Essequibo and Arakwa Rivers with geographical co-ordinates of longitude **58°36'46"W** and latitude **7°39'46"N**.

Thence at true bearing of **217°**, for a distance of approximately **2 miles 129 yards**, to point of commencement.

Point A, located at geographical coordinates of longitude **58°37'52"W** and latitude **6°38'20"N**, thence at true bearing of **90°**, for a distance of approximately **320 yards**, to **Point B**, located at geographical coordinates of longitude **58°37'42"W** and latitude **6°38'20"N**, thence at true bearing of **90°**, for a distance of approximately **1520 yards**, to **Point C**, located at geographical coordinates of longitude **58°36'57"W** and latitude **6°38'20"N**, thence along the left bank Essequibo River, for a distance of approximately **1 mile 770 yards**, to **Point D** located at geographical coordinates of longitude **58°37'10"W** and latitude **6°37'08"N**, thence along the left bank Groete River, for a distance of approximately **1 mile 860.099 yards**, to **Point E**, located at geographical coordinates of longitude **58°37'52"W** and latitude **6°37'0"N**, thence at true bearing of **360°**, for a distance of approximately **1 mile 952 yards**, to the point of commencement at **Point A**.

Thus enclosing an area of approximately **732 acres**, save and except all lands lawfully held or occupied.

Any person who claims he has any right or interest to the area to be granted and will be injuriously affected by the grant of a Mining Permit (Medium Scale), may within twenty-one (21) days after publication of the first advertisement lodge with the Guyana Geology and Mines Commission a petition objecting to the grant of this Mining Permit (Medium Scale).

.....
Newell Dennison
Commissioner

GUYANA GEOLOGY AND MINES COMMISSION
High and Princes Streets

GS23: L-1068/MP/000/2026

October 02, 2026

NOTICE OF INTENTION TO GRANT MINING PERMIT (Medium Scale)

Notice is hereby given in accordance with Section 63 of the Mining Act 1989 of the Intention to Grant to **Delicia Lashana Lowe** whose address is **Lot 427 Onderneeming, West Bank Demerara, Guyana** a Mining Permit (Medium Scale) to mine for **Gold and Diamonds** over the under-mentioned area:

Tract of state land located in the Potaro Mining District No. 2 as shown on Terra Surveys Topographic Map 44NW, at scale 1:50,000 with reference point 'X' located at the confluence of the Essequibo and Potaro Rivers with geographical coordinates of longitude **58º53'46.176"W** and latitude **5º22'17.962"N**

Thence at a true bearing of **259.32º**, for a distance of **4 miles 343.049 yards**, to the point of commencement:

Point A, located at geographical coordinates of longitude **58º57'21.906"W** and latitude **5º21'37.458"N**, thence at true bearing of **95.61º**, for a distance of approximately **252.315 yards**, to **Point B**, located at geographical coordinates of longitude **58º57'14.44"W** and latitude **5º21'36.727"N**, thence at true bearing of **88.89º**, for a distance of approximately **182.369 yards**, to **Point C**, located at geographical coordinates of longitude **58º57'9.018"W** and latitude **5º21'36.832"N**, thence at true bearing of **82.02º**, for a distance of approximately **260.897 yards**, to **Point D**, located at geographical coordinates of longitude **58º57'1.336"W** and latitude **5º21'37.904"N**, thence at true bearing of **75.42º**, for a distance of approximately **218.421 yards**, to **Point E**, located at geographical coordinates of longitude **58º56'55.05"W** and latitude **5º21'39.532"N**, thence at true bearing of **80.13º**, for a distance of approximately **148.209 yards**, to **Point F**, located at geographical coordinates of longitude **58º56'50.708"W** and latitude **5º21'40.284"N**, thence at true bearing of **78.46º**, for a distance of approximately **90.5767 yards**, to **Point G**, located at geographical coordinates of longitude **58º56'48.07"W** and latitude **5º21'40.82"N**, thence at true bearing of **86.02º**, for a distance of approximately **268.095 yards**, to **Point H**, located at geographical coordinates of longitude **58º56'40.117"W** and latitude **5º21'41.371"N**, thence at true bearing of **93.34º**, for a distance of approximately **87.6841 yards**, to **Point I**, located at geographical coordinates of longitude **58º56'37.514"W** and latitude **5º21'41.22"N**, thence at true bearing of **100.79º**, for a distance of approximately **116.964 yards**, to **Point J**, located at geographical coordinates of longitude **58º56'34.098"W** and latitude **5º21'40.572"N**, thence at true bearing of **106.85º**, for a distance of approximately **268.062 yards**, to **Point K**, located at geographical coordinates of longitude **58º56'26.47"W** and latitude **5º21'38.272"N**, thence at true bearing of **107.37º**, for a distance of approximately **399.983 yards**, to **Point L**, located at geographical coordinates of longitude **58º56'15.119"W** and latitude **5º21'34.736"N**, thence at true bearing of **111.71º**, for a distance of approximately **147.26 yards**, to **Point M**, located at geographical coordinates of longitude **58º56'11.051"W** and latitude **5º21'33.124"N**, thence at true bearing of **106.94º**, for a distance of approximately **184.027 yards**, to **Point N**, located at geographical coordinates of longitude **58º56'5.816"W** and latitude **5º21'31.536"N**, thence at true bearing of **102.0º**, for a distance of approximately **192.472 yards**, to **Point O**, located

GS23: L-1068/MP/000/2026

at geographical coordinates of longitude **58º56'.218"W** and latitude **5º21'30.352"N**, thence at true bearing of **99.19º**, for a distance of approximately **107.317 yards**, to **Point P**, located at geographical coordinates of longitude **58º55'57.068"W** and latitude **5º21'29.844"N**, thence at true bearing of **96.93º**, for a distance of approximately **30.2469 yards**, to **Point Q**, located at geographical coordinates of longitude **58º55'56.176"W** and latitude **5º21'29.736"N**, thence at true bearing of **104.02º**, for a distance of approximately **71.7558 yards**, to **Point R**, located at geographical coordinates of longitude **58º55'54.106"W** and latitude **5º21'29.221"N**, thence at true bearing of **101.9º**, for a distance of approximately **73.7431 yards**, to **Point S**, located at geographical coordinates of longitude **58º55'51.96"W** and latitude **5º21'28.771"N**, thence at true bearing of **100.1º**, for a distance of approximately **148.434 yards**, to **Point T**, located at geographical coordinates of longitude **58º55'47.615"W** and latitude **5º21'28.001"N**, thence at true bearing of **103.49º**, for a distance of approximately **108.445 yards**, to **Point U**, located at geographical coordinates of longitude **58º55'44.479"W** and latitude **5º21'27.252"N**, thence at true bearing of **102.95º**, for a distance of approximately **32.5494 yards**, to **Point V**, located at geographical coordinates of longitude **58º55'43.536"W** and latitude **5º21'27.036"N**, thence at true bearing of **101.77º**, for a distance of approximately **43.5324 yards**, to **Point W**, located at geographical coordinates of longitude **58º55'42.269"W** and latitude **5º21'26.773"N**, thence at true bearing of **100.29º**, for a distance of approximately **33.3474 yards**, to **Point X**, located at geographical coordinates of longitude **58º55'41.293"W** and latitude **5º21'26.597"N**, thence at true bearing of **122.07º**, for a distance of approximately **76.7245 yards**, to **Point Y**, located at geographical coordinates of longitude **58º55'39.36"W** and latitude **5º21'25.391"N**, thence at true bearing of **117.02º**, for a distance of approximately **159.551 yards**, to **Point Z**, located at geographical coordinates of longitude **58º55'35.134"W** and latitude **5º21'23.245"N**, thence at true bearing of **114.89º**, for a distance of approximately **84.0849 yards**, to **Point AA**, located at geographical coordinates of longitude **58º55'32.866"W** and latitude **5º21'22.1976"N**, thence at true bearing of **112.57º**, for a distance of approximately **188.54 yards**, to **Point AB**, located at geographical coordinates of longitude **58º55'27.689"W** and latitude **5º21'20.0556"N**, thence at true bearing of **110.31º**, for a distance of approximately **84.4314 yards**, to **Point AC**, located at geographical coordinates of longitude **58º55'25.334"W** and latitude **5º21'19.188"N**, thence at true bearing of **108.11º**, for a distance of approximately **213.621 yards**, to **Point AD**, located at geographical coordinates of longitude **58º55'19.297"W** and latitude **5º21'17.2224"N**, thence at true bearing of **105.14º**, for a distance of approximately **113.635 yards**, to **Point AE**, located at geographical coordinates of longitude **58º55'16.036"W** and latitude **5º21'16.344"N**, thence at true bearing of **102.12º**, for a distance of approximately **177.825 yards**, to **Point AF**, located at geographical coordinates of longitude **58º55'10.866"W** and latitude **5º21'15.2388"N**, thence at true bearing of **95.41º**, for a distance of approximately **253.934 yards**, to **Point AG**, located at geographical coordinates of longitude **58º55'3.349"W** and latitude **5º21'14.5296"N**, thence at true bearing of **88.68º**, for a distance of approximately **147.749 yards**, to **Point AH**, located at geographical coordinates of longitude **58º54'58.957"W** and latitude **5º21'14.6304"N**, thence at true bearing of **85.35º**, for a distance of approximately **79.5647 yards**, to **Point AI**, located at geographical coordinates of longitude **58º54'56.599"W** and latitude **5º21'14.8212"N**, thence at true bearing of **82.02º**, for a distance of approximately **21.0282 yards**, to **Point AJ**, located at geographical coordinates of longitude **58º54'55.98"W** and latitude **5º21'14.9076"N**, thence at true bearing of **84.69º**, for a distance of approximately **52.5295 yards**, to **Point AK**, located at geographical coordinates of longitude **58º54'54.425"W** and latitude **5º21'15.0516"N**, thence at true bearing of **80.53º**, for a distance of approximately **90.9538 yards**, to **Point AL**, located at geographical coordinates of longitude **58º54'51.757"W** and latitude **5º21'15.4944"N**, thence at true bearing of **70.25º**, for a distance of approximately **390.542 yards**, to **Point AM**, located at geographical coordinates of longitude **58º54'40.828"W** and latitude **5º21'19.4004"N**, thence at true bearing of **59.87º**, for a distance of approximately **93.5114 yards**, to **Point AN**, located at geographical coordinates of longitude **58º54'38.423"W** and latitude **5º21'20.79"N**, thence at true bearing of **52.27º**, for a distance of approximately **290.711 yards**, to **Point AO**, located at geographical coordinates of longitude **58º54'31.586"W** and latitude **5º21'26.0568"N**, thence at true bearing of **44.65º**, for a distance of approximately **65.6383 yards**, to **Point AP**, located at geographical coordinates of longitude **58º54'30.215"W** and latitude **5º21'27.4392"N**, thence at true bearing of **35.65º**, for a distance of approximately **343.156 yards**, to **Point AQ**, located at geographical coordinates of longitude **58º54'24.268"W** and latitude **5º21'35.694"N**, thence at true bearing of **17.73º**, for a distance of approximately **343.55 yards**, to **Point AR**, located at geographical coordinates of longitude **58º54'21.157"W** and latitude **5º21'45.3816"N**, thence at true bearing of **359.83º**, for a distance of approximately **125.253 yards**, to **Point AS**, located at geographical coordinates of longitude **58º54'21.168"W** and latitude **5º21'49.0896"N**, thence at true bearing of **5.32º**, for a distance of approximately **13.0679 yards**, to **Point AT**, located at geographical coordinates of longitude **58º54'21.132"W** and latitude **5º21'49.4748"N**, thence at true bearing of **9.42º**, for a distance of approximately **8.87522 yards**, to **Point AU**, located at geographical coordinates of longitude **58º54'21.089"W** and latitude **5º21'47.734"N**, thence at true bearing of **11.06º**, for a distance of approximately **79.5464 yards**, to **Point AV**, located at geographical coordinates of longitude **58º54'20.635"W** and latitude **5º21'52.0452"N**, thence at true bearing of **1.32º**, for a distance of approximately **309.93 yards**, to **Point AW**, located at geographical coordinates of longitude **58º54'20.423"W** and latitude **5º22'1.218"N**, thence at true bearing of **80.31º**, for a distance of approximately **24.5647 yards**, to **Point AX**, located at geographical coordinates of longitude **58º54'19.703"W** and latitude **5º22'1.3404"N**, thence at true bearing of **170.99º**, for a distance of approximately **378.85 yards**, to **Point AY**, located at geographical coordinates of longitude **58º54'17.939"W** and latitude **5º21'50.2632"N**, thence at true bearing of **197.54º**, for a distance of approximately **564.73 yards**, to **Point AZ**, located at geographical coordinates of longitude **58º54'23.0"W** and latitude **5º21'34.3224"N**, thence at true bearing of **216.47º**, for a distance of approximately **593.705 yards**, to **Point BA**, located at geographical coordinates of longitude **58º54'33.494"W** and latitude **5º21'20.1888"N**, thence at true bearing of **250.23º**, for a distance of approximately **724.845 yards**, to **Point BB**, located at geographical coordinates of longitude **58º54'53.777"W** and latitude **5º21'12.9312"N**, thence at true bearing of **272.58º**, for a distance of approximately **804.988 yards**, to **Point BC**, located at geographical coordinates of longitude **58º55'17.688"W** and latitude **5º21'14.004"N**, thence at true bearing of **292.53º**, for a distance of approximately **1147.81 yards**, to **Point BD**, located at geographical coordinates of longitude **58º55'49.213"W** and latitude **5º21'27.0216"N**, thence at true bearing of **281.18º**, for a distance of approximately **1 mile 189.944 yards**, to **Point BE**, located at geographical coordinates of longitude **58º56'46.093"W** and latitude **5º21'38.214"N**, thence at true bearing of **262.13º**, for a distance of approximately **1039.62 yards**, to **Point BF**, located at geographical coordinates of longitude **58º57'16.715"W** and latitude **5º21'34.002"N**, thence

at true bearing of **180.77º**, for a distance of approximately **758.027 yards**, to **Point BG**, located at geographical coordinates of longitude **58º57'17.017"W** and latitude **5º21'11.5632"N**, thence at true bearing of **130.47º**, for a distance of approximately **683.525 yards**, to **Point BH**, located at geographical coordinates of longitude **58º57'1.555"W** and latitude **5º20'58.4304"N**, thence at true bearing of **242.2º**, for a distance of approximately **1554.26 yards**, to **Point BI**, located at geographical coordinates of longitude **58º57'42.433"W** and latitude **5º20'36.9672"N**, thence at true bearing of **39.03º**, for a distance of approximately **69.0305 yards**, to **Point BJ**, located at geographical coordinates of longitude **58º57'41.141"W** and latitude **5º20'38.5548"N**, thence at true bearing of **42.28º**, for a distance of approximately **28.4347 yards**, to **Point BK**, located at geographical coordinates of longitude **58º57'40.572"W** and latitude **5º20'39.1776"N**, thence at true bearing of **41.89º**, for a distance of approximately **21.3983 yards**, to **Point BL**, located at geographical coordinates of longitude **58º57'40.147"W** and latitude **5º20'39.6492"N**, thence at true bearing of **41.41º**, for a distance of approximately **83.8305 yards**, to **Point BM**, located at geographical coordinates of longitude **58º57'38.498"W** and latitude **5º20'41.5104"N**, thence at true bearing of **38.2º**, for a distance of approximately **123.335 yards**, to **Point BN**, located at geographical coordinates of longitude **58º57'36.23"W** and latitude **5º20'44.3796"N**, thence at true bearing of **34.95º**, for a distance of approximately **65.726 yards**, to **Point BO**, located at geographical coordinates of longitude **58º57'35.111"W** and latitude **5º20'45.9744"N**, thence at true bearing of **40.09º**, for a distance of approximately **193.28 yards**, to **Point BP**, located at geographical coordinates of longitude **58º57'31.41"W** and latitude **5º20'50.352"N**, thence at true bearing of **38.43º**, for a distance of approximately **325.513 yards**, to **Point BQ**, located at geographical coordinates of longitude **58º57'25.394"W** and latitude **5º20'57.9012"N**, thence at true bearing of **29.66º**, for a distance of approximately **31.0681 yards**, to **Point BR**, located at geographical coordinates of longitude **58º57'24.937"W** and latitude **5º20'58.7004"N**, thence at true bearing of **21.64º**, for a distance of approximately **317.778 yards**, to **Point BS**, located at geographical coordinates of longitude **58º57'21.452"W** and latitude **5º21'7.4448"N**, thence at true bearing of **5.09º**, for a distance of approximately **318.033 yards**, to **Point BT**, located at geographical coordinates of longitude **58º57'20.614"W** and latitude **5º21'16.8228"N**, thence at true bearing of **357.27º**, for a distance of approximately **40.662 yards**, to **Point BU**, located at geographical coordinates of longitude **58º57'20.671"W** and latitude **5º21'18.0252"N**, thence at true bearing of **348.2º**, for a distance of approximately **92.9249 yards**, to **Point BV**, located at geographical coordinates of longitude **58º57'21.236"W** and latitude **5º21'20.718"N**, thence at true bearing of **18.12º**, for a distance of approximately **36.2092 yards**, to **Point BW**, located at geographical coordinates of longitude **58º57'20.902"W** and latitude **5º21'21.7368"N**, thence at true bearing of **4.12º**, for a distance of approximately **202.021 yards**, to **Point BX**, located at geographical coordinates of longitude **58º57'20.47"W** and latitude **5º21'27.702"N**, thence at true bearing of **3.34º**, for a distance of approximately **85.2676 yards**, to **Point BY**, located at geographical coordinates of longitude **58º57'20.322"W** and latitude **5º21'30.222"N**, thence at true bearing of **355.96º**, for a distance of approximately **37.7913 yards**, to **Point BZ**, located at geographical coordinates of longitude **58º57'20.401"W** and latitude **5º21'31.338"N**, thence at true bearing of **346.24º**, for a distance of approximately **212.832 yards** to the point of commencement at **Point A**

Thus enclosing an area of approximately **231 acres**, save and except all lands lawfully held or occupied.

GS23: L-1068/MP/000/2026

Any person who claims he has any right or interest to the area to be granted and will be injuriously affected by the grant of a Mining Permit (Medium Scale), may within twenty-one (21) days after publication of the first advertisement lodge with the Guyana Geology and Mines Commission a petition objecting to the grant of this Mining Permit (Medium Scale).

.....

Newell Dennison
Commissioner

GUYANA GEOLOGY AND MINES COMMISSION
High and Princes Streets

GS23: S-1155/MP/000/2026

October 02, 2026

NOTICE OF INTENTION TO GRANT MINING PERMIT (Medium Scale)

Notice is hereby given in accordance with Section 63 of the Mining Act 1989 of the Intention to Grant to **Maheshwar Samjawan** whose address is **Lot 861 Block 'X' 14 Avenue, Great Diamond, East Bank Demerara, Guyana** a Mining Permit (Medium Scale) to mine for **Cassiterite** over the under-mentioned area:

Tract of state land located in the Cuyuni Mining District No. 4 as shown on Terra Surveys Topographic Map 17NW, at scale 1:50,000 with reference point 'X' located at the confluence of Maipuri and Cuyuni Rivers with geographical coordinates of longitude **59º51'23.652"W** and latitude **6º45'38.873"N**

Thence at a true bearing of **70.78º**, for a distance of **1 mile 1149.77 yards**, to the point of commencement:

Point A, located at geographical coordinates of longitude **59º50'1.741"W** and latitude **6º46'7.23"**, thence at true bearing of **89.66º**, for a distance of approximately **2 miles 425.056 yards**, to **Point B**, located at geographical coordinates of longitude **59º48'4.133"W** and latitude **6º46'7.932"**, thence at true bearing of **180.31º**, for a distance of approximately **882.738 yards**, to **Point C**, located at geographical coordinates of longitude **59º48'4.277"W** and latitude **6º45'41.8"**, thence at true bearing of **241.29º**, for a distance of approximately **195.657 yards**, to **Point D**, located at geographical coordinates of longitude **59º48'9.392"W** and latitude **6º45'39.017"**, thence along the left bank of the Cuyuni River, for a distance of approximately **1 mile 436.667yards**, to **Point E**, located at geographical coordinates of longitude **59º48'50.735"W** and latitude **6º45'.0"**, thence at true bearing of **270.0º**, for a distance of approximately **1144.21 yards**, to **Point F**, located at geographical coordinates of longitude **59º49'24.845"W** and latitude **6º45'.0"**, thence at true bearing of **319.93º**, for a distance of approximately **301.284 yards**, to **Point H**, located at geographical coordinates of longitude **59º49'30.626"W** and latitude **6º45'6.826"**, thence at true bearing of **332.13º**, for a distance of approximately **108.255 yards**, to **Point I**, located at geographical coordinates of longitude **59º49'32.135"W** and latitude **6º45'9.659"**, thence at true bearing of **11.78º**, for a distance of approximately **169.188 yards**, to **Point J**, located at geographical coordinates of longitude **59º49'31.105"W** and latitude **6º45'14.562"**, thence at true bearing of **8.5º**, for a distance of approximately **125.044 yards**, to **Point K**, located at geographical coordinates of longitude **59º49'30.554"W** and latitude **6º45'18.223"**, thence at true bearing of **3.46º**, for a distance of approximately **140.221 yards**, to **Point L**, located at geographical coordinates of longitude **59º49'30.302"W** and latitude **6º45'22.367"**, thence at true bearing of **.59º**, for a distance of approximately **224.007 yards**, to **Point M**, located at geographical coordinates of longitude **59º49'30.234"W** and latitude **6º45'28.998"**, thence at true bearing of **3.41º**, for a distance of approximately **322.458 yards**, to **Point N**, located at geographical coordinates of longitude **59º49'29.662"W** and latitude **6º45'38.527"**, thence at true bearing of **343.78º**, for a distance of approximately **148.3 yards**, to **Point O**, located at geographical coordinates of longitude **59º49'30.896"W** and latitude **6º45'42.743"**, thence at true bearing of **13.37º**, for a distance of approximately **129.493**

GS23: S-1155/MP/000/2026

yards, to **Point P**, located at geographical coordinates of longitude **59º49'30.004"W** and latitude **6º45'46.472"**, thence at true bearing of **31.98º**, for a distance of approximately **208.872 yards**, to **Point Q**, located at geographical coordinates of longitude **59º49'26.706"W** and latitude **6º45'51.718"**, thence at true bearing of **336.32º**, for a distance of approximately **137.699 yards**, to **Point R**, located at geographical coordinates of longitude **59º49'28.355"W** and latitude **6º45'55.451"**, thence at true bearing of **299.04º**, for a distance of approximately **221.42 yards**, to **Point S**, located at geographical coordinates of longitude **59º49'34.126"W** and latitude **6º45'58.633"**, thence at true bearing of **294.08º**, for a distance of approximately **189.272 yards**, to **Point T**, located at geographical coordinates of longitude **59º49'39.277"W** and latitude **6º46'.919"**, thence at true bearing of **287.58º**, for a distance of approximately **135.286 yards**, to **Point U**, located at geographical coordinates of longitude **59º49'43.122"W** and latitude **6º46'2.129"**, thence at true bearing of **265.62º**, for a distance of approximately **224.298 yards**, to **Point V**, located at geographical coordinates of longitude **59º49'49.789"W** and latitude **6º46'1.621"**, thence at true bearing of **286.73º**, for a distance of approximately **252.571 yards**, to **Point W**, located at geographical coordinates of longitude **59º49'57.0"W** and latitude **6º46'3.774"**, thence at true bearing of **308.69º**, for a distance of approximately **127.022 yards**, to **Point X**, located at geographical coordinates of longitude **59º49'59.956"W** and latitude **6º46'6.125"**, thence at true bearing of **301.94º**, for a distance of approximately **70.5773 yards**, to the point of commencement at **Point A**

Thus enclosing an area of approximately **1115 acres**, save and except all lands lawfully held or occupied.

Any person who claims he has any right or interest to the area to be granted and will be injuriously affected by the grant of a Mining Permit (Medium Scale), may within twenty-one (21) days after publication of the first advertisement lodge with the Guyana Geology and Mines Commission a petition objecting to the grant of this Mining Permit (Medium Scale).

.....
Newell Dennison
Commissioner

GUYANA GEOLOGY AND MINES COMMISSION
High and Princes Streets

GS23: G-1085/MP/002/2025

October 02, 2026

AMENDMENT

Notice is hereby given for General Information that intention to grant a Mining Permit (Medium Scale) to **Gordon Alexander Goring** whose address is **Lot 83 Premniranjan Place, Prashad Nagar, Georgetown, Guyana** to mine for **Gold, Diamonds and Precious Stones** as published in the Official Gazette on **October 25, 2025** is hereby amended & read as follow:

Tract of state land located in the Mazaruni Mining District No. 3 as shown on Terra Surveys Topographic Map 24SW, at scale 1:50,000 with reference point 'X' located at the confluence of the Saganang and Potopa Rivers with geographical coordinates of longitude **60º18'35.323"W** and latitude **6º10'3.637"N**

Thence at a true bearing of **276.75º**, for a distance of **6 miles 905.941 yards**, to the point of commencement:

Point A, located at geographical coordinates of longitude **60º24'14.375"W** and latitude **6º10'43.561"**, thence at true bearing of **92.37º**, for a distance of approximately **1 mile 285.277 yards**, to **Point B**, located at geographical coordinates of longitude **60º23'13.524"W** and latitude **6º10'41.059"**, thence at true bearing of **176.72º**, for a distance of approximately **1321.82 yards**, to **Point C**, located at geographical coordinates of longitude **60º23'11.27"W** and latitude **6º10'1.992"**, thence at true bearing of **265.63º**, for a distance of approximately **1442.19 yards**, to **Point D**, located at geographical coordinates of longitude **60º23'54.089"W** and latitude **6º9'58.738"**, thence at true bearing of **200.76º**, for a distance of approximately **1 mile 67.2876 yards**, to **Point E**, located at geographical coordinates of longitude **60º24'13.374"W** and latitude **6º9'8.154"**, thence at true bearing of **329.32º**, for a distance of approximately **1219.55 yards**, to **Point F**, located at geographical coordinates of longitude **60º24'31.896"W** and latitude **6º9'38.473"**, thence at true bearing of **15.15º**, for a distance of approximately **1 mile 492.201 yards**, to the point of commencement at **Point A**

Thus enclosing an area of approximately **936 acres**, save and except all lands lawfully held or occupied.

.....

Newell Dennison
Commissioner