The Official Gazette

(EXTRAORDINARY)

OF GUYANA

Published by the Authority of the Government

GEORGETOWN, SATURDAY 11TH JULY, 2026

TABLE OF CONTENTS

FIRST SUPPLEMENT

MINES

LEGAL SUPPLEMENT

A. ACTS — NIL

B. SUBSIDIARY LEGISLATION — NIL

C. BILLS —NIL

GEORGETOWN, Demerara – Printed and Published every Saturday and on such Extraordinary Days as may be directed by the Government by Guyana National Printers Limited, 1 Public Road, La Penitence, Greater Georgetown.

SATURDAY 11TH JULY, 2026

MINES

GUYANA GEOLOGY AND MINES COMMISSION
High and Princes Streets

GS23: P-20/MP/000/2010

June 12, 2026

TRANSFER

NOTICE OF INTENTION TO TRANSFER MINING PERMIT (Medium Scale)

Notice is hereby given in accordance with the Mining Regulations of the Mining Act 1989, that **Andre Bernard Perreira** and **Ryan Alexander Pereira** whose address is **Lot 83 Premniranjan Place, Prashad Nagar, Georgetown, Guyana** has filed with the Commissioner, Guyana Geology and Mines Commission, Notice of Intention to Transfer to and in favor of **Ryan Alexander Pereira** whose address is **Lot 83 Premniranjan Place, Prashad Nagar, Georgetown, Guyana** all rights, titles and interest in and to **Mining Permit No 123/2010.**

Tract of state land located in the Rupununi Mining District. No.6 as shown on Terra Surveys Topographic Map 51NE, at scale 1:50,000 with reference point **"X**" located at the confluence of the Akaiwanna River and the Frenchman Creek with geographical coordinates of longtitude **58°49'11"W** and latitude **4°56'32"N.**

Thence at a true bearing of **70**°, for a distance of **7 mile 370 yards**, to the point of commencement:

Point A, located at geographical coordinates of longitude **58°43'16"W** and latitude **4°58'38"N**, thence at true bearing of **302°**, for a distance of approximately **968 yards**, to **Point B**, located at geographical coordinates of longitude **58°43'40"W** and latitude **4°58'53"N**, thence at true bearing of **287°**, for a distance of approximately **1 mile 1050 yards**, to **Point C**, located at geographical coordinates of longitude **58°45'0"W** and latitude **4°59'18"N**, thence at true bearing of **89°**, for a distance of approximately **2 miles 925 yards**, to **Point D**, located at geographical coordinates of longitude **58°42'48"W** and latitude **4°59'20"N**, thence at true bearing of **180°**, for a distance of approximately **1396 yards**, to **Point E**, located at geographical coordinates of longitude **58°42'48"W** and latitude **4°58'38"N**, thence at true bearing of **270°**, for a distance of approximately **941 yards**, to the point of commencement at **Point A**.

Thus enclosing an area of approximately **701 acres,** save and except all lands lawfully held or occupied.

Any person having the right, title and interest in the above mentioned area and who have just grounds to oppose the transfer of the said Mining Permit is hereby required to do so in due form at the Office of the Guyana Geology and Mines Commission, Mines Division in terms of Regulation 21 of the Mining Regulation of the Mining Act. 1989 within fourteen (14) days from the date of the first publication of the Notice.



……
Newell Dennison
Commissioner

GUYANA GEOLOGY AND MINES COMMISSION
High and Princes Streets

GS23: J-1072/MP/000/2026

June 15, 2026

NOTICE OF INTENTION TO GRANT MINING PERMIT (Medium Scale)

Notice is hereby given in accordance with Section 63 of the Mining Act 1989 of the Intention to Grant to **Michael Nicholas Jhingoree** whose address is **MMAJ Carabese Hill, Bartica, Guyana** a Mining Permit (Medium Scale) to mine for **Gold and Diamonds** over the under-mentioned area:

Tract of state land located in the Mazaruni Mining District No. 3 as shown on Terra Surveys Topographic Map 26SW, at scale 1:50,000 with reference point 'X' located at the confluence of the Puruni and Tiger Rivers with geographical coordinates of longitude **59º20'31.394"W** and latitude **6º7'13.922"N**

Thence at a true bearing of **221.64º**, for a distance of **6 miles 266.14 yards**, to the point of commencement:

Point A, located at geographical coordinates of longitude **59º24'5.54"W** and latitude **6º3'14.386"**, thence at true bearing of **146.3º**, for a distance of approximately **1 mile 217.809 yards**, to **Point B**, located at geographical coordinates of longitude **59º23'32.87"W** and latitude **6º2'25.674"**, thence at true bearing of **236.25º**, for a distance of approximately **1070.24 yards**, to **Point C**, located at geographical coordinates of longitude **59º23'59.363"W** and latitude **6º2'8.074"**, thence at true bearing of **270.05º**, for a distance of approximately **1 mile 653.154 yards**, to **Point D**, located at geographical coordinates of longitude **59º25'11.201"W** and latitude **6º2'8.135"**, thence at true bearing of **.01º**, for a distance of approximately **1753.17 yards**, to **Point E**, located at geographical coordinates of longitude **59º25'11.19"W** and latitude **6º3'.036"**, thence at true bearing of **359.54º**, for a distance of approximately **105.191 yards**, to **Point F**, located at geographical coordinates of longitude **59º25'11.215"W** and latitude **6º3'3.15"**, thence at true bearing of **80.24º**, for a distance of approximately **1 mile 478.461 yards**, to the point of commencement at **Point A**

Thus enclosing an area of approximately **1200 acres**, save and except all lands lawfully held or occupied.

Any person who claims he has any right or interest to the area to be granted and will be injuriously affected by the grant of a Mining Permit (Medium Scale), may within twenty-one (21) days after publication of the first advertisement lodge with the Guyana Geology and Mines Commission a petition objecting to the grant of this Mining Permit (Medium Scale).

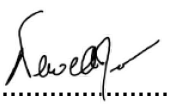

……
Newell Dennison
Commissioner

GUYANA GEOLOGY AND MINES COMMISSION
High and Princes Streets

GS23: M-1168/MP/000/2026

June 15, 2026

NOTICE OF INTENTION TO GRANT MINING PERMIT (Medium Scale)

Notice is hereby given in accordance with Section 63 of the Mining Act 1989 of the Intention to Grant **Bissoondial Mahdu** whose address is **Lot 1421 Block 'V', Herstelling, East Bank Demerara, Guyana** a Mining Permit (Medium Scale) to mine for **Gold , Precious Stones and Valuable Minerals** over the under-mentioned area:

Tract of state land located in the Potaro Mining District No. 2 as shown on Terra Surveys Topographic Map 37SW, at scale 1:50,000 with reference point 'X' located at the confluence of Big Wineperu River and Yakarabaru Creek with geographical coordinates of longitude **58º25'29.082"W** and latitude **5º41'27.823"N**

Thence at a true bearing of **214.77º**, for a distance of **8 miles 134.642 yards**, to the point of commencement:

Point A, located at geographical coordinates of longitude **58º29'30.253"W** and latitude **5º35'42.158"**, thence at true bearing of **90.07º**, for a distance of approximately **948.23 yards**, to **Point B**, located at geographical coordinates of longitude **58º29'2.047"W** and latitude **5º35'42.126"**, thence at true bearing of **179.96º**, for a distance of approximately **2 miles 1207.84 yards**, to **Point C**, located at geographical coordinates of longitude **58º29'1.946"W** and latitude **5º33'22.162"**, thence at true bearing of **269.48º**, for a distance of approximately **931.75 yards**, to **Point D**, located at geographical coordinates of longitude **58º29'29.659"W** and latitude **5º33'21.91"**, thence at true bearing of **359.76º**, for a distance of approximately **2 miles 1217.48 yards**, to the point of commencement at **Point A**

Thus enclosing an area of approximately **919 acres**, save and except all lands lawfully held or occupied.

Any person who claims he has any right or interest to the area to be granted and will be injuriously affected by the grant of a Mining Permit (Medium Scale), may within twenty-one (21) days after publication of the first advertisement lodge with the Guyana Geology and Mines Commission a petition objecting to the grant of this Mining Permit (Medium Scale).

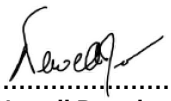

……
Newell Dennison
Commissioner

GUYANA GEOLOGY AND MINES COMMISSION
High and Princes Streets

GS23: D-1133/MP/000/2026

June 16, 2026

NOTICE OF INTENTION TO GRANT MINING PERMIT (Medium Scale)

Notice is hereby given in accordance with Section 63 of the Mining Act 1989 of the Intention to Grant to **Dorothy Corlet Da Silva** whose address is **Block 22 Wismar, Housing Scheme, Linden, Guyana** a Mining Permit (Medium Scale) to mine for **Gold, Diamonds and Precious Minerals** over the under-mentioned area:

Tract of state land located in the Rupununi Mining District. No.6 as shown on Terra Surveys Topographic Map 51NW, at scale 1:50,000 with reference point **"X**" located at the confluence of the Essequibo and Muruwa Rivers with geographical coordinates of longtitude **58°51'59"W** and latitude **4°59'32"N.**

Thence at a true bearing of **42°** , for a distance of **2 miles 114 yards**, to the point of commencement:

Point A, located at geographical coordinates of longitude **58°50'47"W** and latitude **4°57'53"N**, thence at true bearing of **91°**, for a distance of approximately **100 yards**, to **Point B**, located at geographical coordinates of longitude **58°50'44"W** and latitude **4°57'53"N**, thence at true bearing of **152°**, for a distance of approximately **196 yards**, to **Point C**, located at geographical coordinates of longitude **58°50'42"W** and latitude **4°57'47"N**, thence at true bearing of **62°**, for a distance of approximately **1598 yards**, to **Point D**, located at geographical coordinates of longitude **58°50'0"W** and latitude **4°58'10"N**, thence at true bearing of **152°**, for a distance of approximately **1 mile 1187 yards**, to **Point E**, located at geographical coordinates of longitude **58°49'19"W** and latitude **4°56'52"N**, thence at true bearing of **229°**, for a distance of approximately **536 yards**, to **Point F**, located at geographical coordinates of longitude **58°49'31"W** and latitude **4°56'42"N**, thence at true bearing of **223°**, for a distance of approximately **1060 yards**, to **Point G**, located at geographical coordinates of longitude **58°49'53"W** and latitude **4°56'19"N**, thence at true bearing of **314°**, for a distance of approximately **110 yards**, to **Point H**, located at geographical coordinates of longitude **58°49'55"W** and latitude **4°56'21"N**, thence at true bearing of **229°**, for a distance of approximately **109 yards**, to **Point J**, located at geographical coordinates of longitude **58°49'58"W** and latitude **4°56'19"N**, thence at true bearing of **332°**, for a distance of approximately **2 miles 49 yards**, to the point of commencement at **Point A**.

Thus enclosing an area of approximately **1103 acres**, save and except all lands lawfully held or occupied.

Any person who claims he has any right or interest to the area to be granted and will be injuriously affected by the grant of a Mining Permit (Medium Scale), may within twenty-one (21) days after publication of the first advertisement lodge with the Guyana Geology and Mines Commission a petition objecting to the grant of this Mining Permit (Medium Scale).

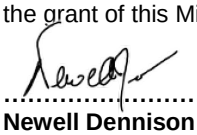

……
Newell Dennison
Commissioner

GUYANA GEOLOGY AND MINES COMMISSION
High and Princes Streets

GS23: D-1133/MP/001/2026

June 16, 2026

NOTICE OF INTENTION TO GRANT MINING PERMIT (Medium Scale)

Notice is hereby given in accordance with Section 63 of the Mining Act 1989 of the Intention to Grant to **Dorothy Corlet Da Silva** whose address is **Block 22 Wismar, Housing Scheme, Linden, Guyana** a Mining Permit (Medium Scale) to mine for **Gold, Diamonds and Precious Minerals** over the under-mentioned area:

Tract of state land located in the Rupununi Mining District. No.6 as shown on Terra Surveys Topographic Map 51NW, at scale 1:50,000 with reference point **"X"** located at the confluence of the Essequibo and Muruwa Rivers with geographical coordinates of longtitude **58°51'59''W** and latitude **4°59'32''N.**

Thence at a true bearing of **51°** , for a distance of **2 miles 1674 yards**, to the point of commencement:

Point A, located at geographical coordinates of longitude **58°50'0''W** and latitude **4°58'10''N**, thence at true bearing of **62°**, for a distance of approximately **1 mile 96 yards**, to **Point B**, located at geographical coordinates of longitude **58°49'11''W** and latitude **4°58'35''N**, thence at true bearing of **149°**, for a distance of approximately **1 mile 733 yards**, to **Point C**, located at geographical coordinates of longitude **58°48'32''W** and latitude **4°57'32''N**, thence at true bearing of **229°**, for a distance of approximately **1 mile 316 yards**, to **Point D**, located at geographical coordinates of longitude **58°49'19''W** and latitude **4°56'52''N**, thence at true bearing of **332°**, for a distance of approximately **1 mile 1187 yards**, to the point of commencement at **Point A**.

Thus enclosing an area of approximately **1093 acres**, save and except all lands lawfully held or occupied.

Any person who claims he has any right or interest to the area to be granted and will be injuriously affected by the grant of a Mining Permit (Medium Scale), may within twenty-one (21) days after publication of the first advertisement lodge with the Guyana Geology and Mines Commission a petition objecting to the grant of this Mining Permit (Medium Scale).



.....
Newell Dennison
Commissioner

GUYANA GEOLOGY AND MINES COMMISSION
High and Princes Streets

GS23: L-1052/MP/000/2026

June 15, 2026

TRANSFER

NOTICE OF INTENTION TO TRANSFER MINING PERMIT (Medium Scale)

Notice is hereby given in accordance with the Mining Regulations of the Mining Act 1989, that **Stephen Lamazon** whose address is **Lethem, Rupununi, Guyana** has filed with the Commissioner, Guyana Geology and Mines Commission, Notice of Intention to Transfer to and in favor of **Terry Singh** whose address is **Lot 38 Croal Street, Stabroek, Georgetown, Guyana** all rights, titles and interest in and to **Mining Permit No. 065/2026**

Tract of state land located in the Mazaruni Mining District No. 3 as shown on Terra Surveys Topographic Map 17SW, at scale1:50,000 with reference point "X" located at the confluence of the Puruni River and Orariparu River with geographical coordinates of longitude **59°55'58''W** and latitude **6°22'0''N**

Thence at a true bearing of **47**°, for a distance of **14 miles 1681 yards**, to the point of commencement:

Point A, located at geographical coordinates of longitude **59°46'28''W** and latitude **6°30'55''N**, thence at true bearing of **360°**, for a distance of approximately **1 mile 648 yards**, to **Point B**, located at geographical coordinates of longitude **59°46'28''W** and latitude **6°32'6''N**, thence at true bearing of **90°**, for a distance of approximately **1 mile 649 yards**, to **Point C**, located at geographical coordinates of longitude **59°45'16''W** and latitude **6°32'6''N**, thence at true bearing of **180°**, for a distance of approximately **1 mile 648 yards**, to **Point D**, located at geographical coordinates of longitude **59°45'16''W** and latitude **6°30'55''N**, thence at true bearing of **270°**, for a distance of approximately **1 mile 649 yards**, to the point of commencement at **Point A**.

Thus enclosing an area of approximately **1199 acres**, save and except all lands lawfully held or occupied.

Any person having the right, title and interest in the above mentioned area and who have just grounds to oppose the transfer of the said Mining Permit is hereby required to do so in due form at the Office of the Guyana Geology and Mines Commission, Mines Division in terms of Regulation 21 of the Mining Regulation of the Mining Act.1989 within fourteen (14) days from the date of the first publication of the Notice.

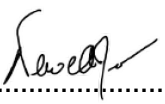

.....
Newell Dennison
Commissioner

GUYANA GEOLOGY AND MINES COMMISSION
High and Princes Streets

GS23: L-1053/MP/000/2026

June 15, 2026

TRANSFER

NOTICE OF INTENTION TO TRANSFER MINING PERMIT (Medium Scale)

Notice is hereby given in accordance with the Mining Regulations of the Mining Act 1989, that **Stephen Lamazon** whose address is **Lethem, Rupununi, Guyana** has filed with the Commissioner, Guyana Geology and Mines Commission, Notice of Intention to Transfer to and in favor of **Terry Singh** whose address is **Lot 38 Croal Street, Stabroek, Georgetown, Guyana** all rights, titles and interest in and to **Mining Permit No. 066/2026**

Tract of state land located in the Mazaruni Mining District No. 3 as shown on Terra Surveys Topographic Map 25NE/25NW,at scale 1: 50,000 with reference point 'X' located at the confluence of the Kromeparu River and Kartuni River with geographical co-ordinates of longitude **59°41'16'W** and latitude **6°34'46"N**.

Thence at true bearing of **209°** for a distance of approximately **6 miles 1112 yards**, to point of commencement:

Point A, located at geographical coordinates of longitude **59°44'4"W** and latitude **6°29'44"N**, thence at true bearing of **180°**, for a distance of approximately **1 mile 648 yards**, to **Point B**, located at geographical coordinates of longitude **59°44'4"W** and latitude **6°28'32"N**, thence at true bearing of **270°**, for a distance of approximately **1 mile 649 yards**, to **Point C**, located at geographical coordinates of longitude **59°45'16"W** and latitude **6°28'32"N**, thence at true bearing of **360°**, for a distance of approximately **1 mile 648 yards**, to **Point D**, located at geographical coordinates of longitude **59°45'16"W** and latitude **6°29'44"N**, thence at true bearing of **90°**, for a distance of approximately **1 mile 649 yards**, to the point of commencement at **Point A**.

Thus enclosing an area of approximately **1199 acres**, save and except all lands lawfully held or occupied.

Any person having the right, title and interest in the above mentioned area and who have just grounds to oppose the transfer of the said Mining Permit is hereby required to do so in due form at the Office of the Guyana Geology and Mines Commission, Mines Division in terms of Regulation 21 of the Mining Regulation of the Mining Act.1989 within fourteen (14) days from the date of the first publication of the Notice.

……
Newell Dennison
Commissioner

GUYANA GEOLOGY AND MINES COMMISSION
High and Princes Streets

GS23: L-1053/MP/001/2026

June 15, 2026

TRANSFER

NOTICE OF INTENTION TO TRANSFER MINING PERMIT (Medium Scale)

Notice is hereby given in accordance with the Mining Regulations of the Mining Act 1989, that **Stephen Lamazon** whose address is **Lethem, Rupununi, Guyana** has filed with the Commissioner, Guyana Geology and Mines Commission, Notice of Intention to Transfer to and in favor of **Terry Singh** whose address is **Lot 38 Croal Street, Stabroek, Georgetown, Guyana** all rights, titles and interest in and to **Mining Permit No. 067/2026**

Tract of state land located in the Mazaruni Mining District No. 3 as shown on Terra Surveys Topographic Map 25NE/25NW, at scale 1: 50,000 with reference point 'X' located at the confluence of the Kromeparu River and Kartuni River with geographical co-ordinates of longitude **59°41'16'W** and latitude **6°34'46"N**.

Thence at true bearing of **204°** for a distance of approximately **7 miles 1511 yards**, to point of commencement

Point A, located at geographical coordinates of longitude **59°44'4"W** and latitude **6°28'32"N**, thence at true bearing of **180°**, for a distance of approximately **1 mile 648 yards**, to **Point B**, located at geographical coordinates of longitude **59°44'4"W** and latitude **6°27'21"N**, thence at true bearing of **270°**, for a distance of approximately **1 mile 649 yards**, to **Point C**, located at geographical coordinates of longitude **59°45'16"W** and latitude **6°27'21"N**, thence at true bearing of **360°**, for a distance of approximately **1 mile 648 yards**, to **Point D**, located at geographical coordinates of longitude **59°45'16"W** and latitude **6°28'32"N**, thence at true bearing of **90°**, for a distance of approximately **1 mile 649 yards**, to the point of commencement at **Point A**.

Thus enclosing an area of approximately **1199 acres**, save and except all lands lawfully held or occupied.

Any person having the right, title and interest in the above mentioned area and who have just grounds to oppose the transfer of the said Mining Permit is hereby required to do so in due form at the Office of the Guyana Geology and Mines Commission, Mines Division in terms of Regulation 21 of the Mining Regulation of the Mining Act.1989 within fourteen (14) days from the date of the first publication of the Notice.

……
Newell Dennison
Commissioner

GUYANA GEOLOGY AND MINES COMMISSION
High and Princes Streets

GS23: L-1054/MP/000/2026

June 15, 2026

TRANSFER

NOTICE OF INTENTION TO TRANSFER MINING PERMIT (Medium Scale)

Notice is hereby given in accordance with the Mining Regulations of the Mining Act 1989, that **Stephen Lamazon** whose address is **Lethem, Rupununi, Guyana** has filed with the Commissioner, Guyana Geology and Mines Commission, Notice of Intention to Transfer to and in favor of **Terry Singh** whose address is **Lot 38 Croal Street, Stabroek, Georgetown, Guyana** all rights, titles and interest in and to **Mining Permit No. 068/2026**

Tract of state land located in the Mazaruni Mining District No. 3 as shown on Terra Surveys Topographic Map 25NW, at scale 1:50,000 with reference point "X" located at the confluence of the Puruni River and Orariparu River with geographical coordinates of longitude **59°55'58"W** and latitude **6°22'0"N**

Thence at a true bearing of **52**° , for a distance of **12 miles 225 yards**, to the point of commencement:

Point A, located at geographical coordinates of longitude **59°47'39"W** and latitude **6°28'32"N**, thence at true bearing of **360°**, for a distance of approximately **1 mile 648 yards**, to **Point B**, located at geographical coordinates of longitude **59°47'39"W** and latitude **6°29'44"N**, thence at true bearing of **90°**, for a distance of approximately **1 mile 649 yards**, to **Point C**, located at geographical coordinates of longitude **59°46'28"W** and latitude **6°29'44"N**, thence at true bearing of **180°**, for a distance of approximately **1 mile 648 yards**, to **Point D**, located at geographical coordinates of longitude **59°46'28"W** and latitude **6°28'32"N**, thence at true bearing of **270°**, for a distance of approximately **1 mile 649 yards**, to the point of commencement at **Point A**.

Thus enclosing an area of approximately **1199 acres**, save and except all lands lawfully held or occupied.

Any person having the right, title and interest in the above mentioned area and who have just grounds to oppose the transfer of the said Mining Permit is hereby required to do so in due form at the Office of the Guyana Geology and Mines Commission, Mines Division in terms of Regulation 21 of the Mining Regulation of the Mining Act.1989 within fourteen (14) days from the date of the first publication of the Notice.

.....
Newell Dennison
Commissioner

GUYANA GEOLOGY AND MINES COMMISSION
High and Princes Streets

GS23: L-1054/MP/001/2026

June 15, 2026

TRANSFER

NOTICE OF INTENTION TO TRANSFER MINING PERMIT (Medium Scale)

Notice is hereby given in accordance with the Mining Regulations of the Mining Act 1989, that **Stephen Lamazon** whose address is **Lethem, Rupununi, Guyana** has filed with the Commissioner, Guyana Geology and Mines Commission, Notice of Intention to Transfer to and in favor of **Terry Singh** whose address is **Lot 38 Croal Street, Stabroek, Georgetown, Guyana** all rights, titles and interest in and to **Mining Permit No. 069/2026**

Tract of state land located in the Mazaruni Mining District No. 3 as shown on Terra Surveys Topographic Map 25NW, at scale 1: 50,000 with reference point 'X' located at the confluence of the Kromeparu River and Kartuni River with geographical co-ordinates of longitude **59°41'16'W** and latitude **6°34'46"N**.

Thence at true bearing of **218°** for a distance of approximately **7 miles 686 yards**, to point of commencement:

Point A, located at geographical coordinates of longitude **59°45'16"W** and latitude **6°29'44"N**, thence at true bearing of **180°**, for a distance of approximately **1 mile 648 yards**, to **Point B**, located at geographical coordinates of longitude **59°45'16"W** and latitude **6°28'32"N**, thence at true bearing of **270°**, for a distance of approximately **1 mile 649 yards**, to **Point C**, located at geographical coordinates of longitude **59°46'28"W** and latitude **6°28'32"N**, thence at true bearing of **360°**, for a distance of approximately **1 mile 648 yards**, to **Point D**, located at geographical coordinates of longitude **59°46'28"W** and latitude **6°29'44"N**, thence at true bearing of **90°**, for a distance of approximately **1 mile 649 yards**, to the point of commencement at **Point A**.

Thus enclosing an area of approximately **1199 acres**, save and except all lands lawfully held or occupied.

Any person having the right, title and interest in the above mentioned area and who have just grounds to oppose the transfer of the said Mining Permit is hereby required to do so in due form at the Office of the Guyana Geology and Mines Commission, Mines Division in terms of Regulation 21 of the Mining Regulation of the Mining Act.1989 within fourteen (14) days from the date of the first publication of the Notice.

.....
Newell Dennison
Commissioner

GUYANA GEOLOGY AND MINES COMMISSION
High and Princes Streets

GS23: L-1054/MP/002/2026

June 15, 2026

TRANSFER

NOTICE OF INTENTION TO TRANSFER MINING PERMIT (Medium Scale)

Notice is hereby given in accordance with the Mining Regulations of the Mining Act 1989, that **Stephen Lamazon** whose address is **Lethem, Rupununi, Guyana** has filed with the Commissioner, Guyana Geology and Mines Commission, Notice of Intention to Transfer to and in favor of **Terry Singh** whose address is **Lot 38 Croal Street, Stabroek, Georgetown, Guyana** all rights, titles and interest in and to **Mining Permit No. 070/2026**

Tract of state land located in the Mazaruni Mining District No. 3 as shown on Terra Surveys Topographic Map 25NW, at scale 1: 50,000 with reference point 'X' located at the confluence of the Kromeparu River and Kartuni River with geographical co-ordinates of longitude **59°41'16'W** and latitude **6°34'46"N**.

Thence at true bearing of **212°** for a distance of approximately **8 miles 894 yards**, to point of commencement:

Point A, located at geographical coordinates of longitude **59°45'16"W** and latitude **6°28'32"N**, thence at true bearing of **180°**, for a distance of approximately **1 mile 648 yards**, to **Point B**, located at geographical coordinates of longitude **59°45'16"W** and latitude **6°27'21"N**, thence at true bearing of **270°**, for a distance of approximately **1 mile 650 yards**, to **Point C**, located at geographical coordinates of longitude **59°46'28"W** and latitude **6°27'21"N**, thence at true bearing of **360°**, for a distance of approximately **1 mile 648 yards**, to **Point D**, located at geographical coordinates of longitude **59°46'28"W** and latitude **6°28'32"N**, thence at true bearing of **90°**, for a distance of approximately **1 mile 649 yards**, to the point of commencement at **Point A**.

Thus enclosing an area of approximately **1199 acres**, save and except all lands lawfully held or occupied.

Any person having the right, title and interest in the above mentioned area and who have just grounds to oppose the transfer of the said Mining Permit is hereby required to do so in due form at the Office of the Guyana Geology and Mines Commission, Mines Division in terms of Regulation 21 of the Mining Regulation of the Mining Act.1989 within fourteen (14) days from the date of the first publication of the Notice.



.....
Newell Dennison
Commissioner

GUYANA GEOLOGY AND MINES COMMISSION
High and Princes Streets

GS23: M-1135/MP/000/2024

June 15, 2026

TRANSFER

NOTICE OF INTENTION TO TRANSFER MINING PERMIT (Medium Scale)

Notice is hereby given in accordance with the Mining Regulations of the Mining Act 1989, that **Andrew Murray** whose address is **Lot 83 Premniranjan Place, Prashad Nagar, Georgetown, Guyana** has filed with the Commissioner, Guyana Geology and Mines Commission, Notice of Intention to Transfer to and in favor of **Paulo Fernando Ceresoli** whose address is **Lot 310-312 Irving and Church Streets, Queenstown, Georgetown, Guyana** all rights, titles and interest in and to **Mining Permit No. 006/2025**

Tract of state land located in the Cuyuni Mining District No. 4 as shown on Terra Surveys Topographic Map 23NW, at scale 1: 50,000 with reference point 'X' located at the confluence of the Sakaika falls on the right bank of the Ekereku River with geographical co-ordinates of longitude **60°50'6"W** and latitude **6°31'18"N**.

Thence at true bearing of **185°**, for a distance of approximately **2 miles 592 yards**, to point of commencement.

Point A, located at geographical coordinates of longitude **60°50'17"W** and latitude **6°29'17"N**, thence at true bearing of **176°**, for a distance of approximately **352 yards**, to **Point B**, located at geographical coordinates of longitude **60°50'17"W** and latitude **6°29'6"N**, thence at true bearing of **249°**, for a distance of approximately **1228 yards**, to **Point C**, located at geographical coordinates of longitude **60°50'51"W** and latitude **6°28'53"N**, thence at true bearing of **290°**, for a distance of approximately **746 yards**, to **Point D**, located at geographical coordinates of longitude **60°51'12"W** and latitude **6°29'1"N**, thence at true bearing of **347°**, for a distance of approximately **1039 yards**, to **Point E**, located at geographical coordinates of longitude **60°51'19"W** and latitude **6°29'31"N**, thence at true bearing of **127°**, for a distance of approximately **494 yards**, to **Point F**, located at geographical coordinates of longitude **60°51'7"W** and latitude **6°29'22"N**, thence at true bearing of **106°**, for a distance of approximately **1269 yards**, to **Point G**, located at geographical coordinates of longitude **60°50'30"W** and latitude **6°29'12"N**, thence at true bearing of **57°**, for a distance of approximately **222 yards**, to **Point H**, located at geographical coordinates of longitude **60°50'25"W** and latitude **6°29'15"N**, thence at true bearing of **78°**, for a distance of approximately **255 yards**, to the point of commencement at **Point A**.

Thus enclosing an area of approximately **255 acres,** save and except all lands lawfully held or occupied.

GS23: M-1135/MP/000/2024

Any person having the right, title and interest in the above mentioned area and who have just grounds to oppose the transfer of the said Mining Permit is hereby required to do so in due form at the Office of the Guyana Geology and Mines Commission, Mines Division in terms of Regulation 21 of the Mining Regulation of the Mining Act.1989 within fourteen (14) days from the date of the first publication of the Notice.

.....

Newell Dennison
Commissioner

GUYANA GEOLOGY AND MINES COMMISSION
High and Princes Streets

GS23: S-1133/MP/000/2026

June 15, 2026

TRANSFER

NOTICE OF INTENTION TO TRANSFER MINING PERMIT (Medium Scale)

Notice is hereby given in accordance with the Mining Regulations of the Mining Act 1989, that **Keneisha Keleiha St. Hill** whose address is **Lot 34 Helena #1, Mahaica, East Coast Demerara, Guyana** has filed with the Commissioner, Guyana Geology and Mines Commission, Notice of Intention to Transfer to and in favor of **Collin Gomes** whose address is **Lot 34 Helena #1 Mahaica, East Coast Demerara, Guyana** all rights, titles and interest in and to **Mining Permit No. 115/2026**

Tract of state land located in the Rupununi Mining District. No.6 as shown on Terra Surveys Topographic Map 50SE, at scale 1: 50,000 with reference point 'X' located at the confluence of the Tipuru River and the Maam Creek with geographical co-ordinates of longitude **59°6'58"W** and latitude **4°46'40"N**.

Thence at true bearing of **157°**, for a distance of approximately **1 mile 934 yards**, to point of commencement

Point A, located at geographical coordinates of longitude **59°6'27"W** and latitude **4°45'26"N**, thence at true bearing of **91°**, for a distance of approximately **1532 yards**, to **Point B**, located at geographical coordinates of longitude **59°5'41"W** and latitude **4°45'25"N**, thence at true bearing of **180°**, for a distance of approximately **2 miles 221 yards**, to **Point C**, located at geographical coordinates of longitude **59°5'40"W** and latitude **4°43'34"N**, thence at true bearing of **270°**, for a distance of approximately **962 yards**, to **Point D**, located at geographical coordinates of longitude **59°6'9"W** and latitude **4°43'35"N**, thence at true bearing of **270°**, for a distance of approximately **598 yards**, to **Point E**, located at geographical coordinates of longitude **59°6'27"W** and latitude **4°43'35"N**, thence at true bearing of **360°**, for a distance of approximately **2 miles 249 yards**, to the point of commencement at **Point A**.

Thus enclosing an area of approximately **1200 acres**, save and except all lands lawfully held or occupied.

Any person having the right, title and interest in the above mentioned area and who have just grounds to oppose the transfer of the said Mining Permit is hereby required to do so in due form at the Office of the Guyana Geology and Mines Commission, Mines Division in terms of Regulation 21 of the Mining Regulation of the Mining Act.1989 within fourteen (14) days from the date of the first publication of the Notice.

.....

Newell Dennison
Commissioner

GUYANA GEOLOGY AND MINES COMMISSION
High and Princes Streets

GS8: S-1273/003/2026

June 16, 2026

NOTICE OF INTENTION TO GRANT PROSPECTING PERMIT (Medium Scale)

Notice is hereby given in accordance with Section 55 of the Mining Act 1989 of the Intention to Grant to **Maheshwar Samjawan** whose address is **Lot 861 Block 'X' 14 Avenue, Great Diamond, East Bank Demerara, Guyana** a Prospecting Permit (Medium Scale) to explore for **Cassiterite** over the under-mentioned area:

Tract of state land located in the Cuyuni Mining District No. 4 as shown on Terra Surveys Topographic Map 17NW, at scale 1:50,000 with reference point 'X' located at the confluence of Maipuri and Cuyuni Rivers with geographical coordinates of longitude **59º51'23.652"W** and latitude **6º45'38.873"N**

Thence at a true bearing of **70.78º**, for a distance of **1 mile 1149.77 yards**, to the point of commencement:

Point A, located at geographical coordinates of longitude **59º50'1.741"W** and latitude **6º46'7.23"**, thence at true bearing of **89.66º**, for a distance of approximately **2 miles 425.056 yards**, to **Point B**, located at geographical coordinates of longitude **59º48'4.133"W** and latitude **6º46'7.932"**, thence at true bearing of **180.31º**, for a distance of approximately **882.738 yards**, to **Point C**, located at geographical coordinates of longitude **59º48'4.277"W** and latitude **6º45'41.8"**, thence at true bearing of **241.29º**, for a distance of approximately **195.657 yards**, to **Point D**, located at geographical coordinates of longitude **59º48'9.392"W** and latitude **6º45'39.017"**, thence along the left bank of the Cuyuni River, for a distance of approximately **1 mile 436.667yards**, to **Point E**, located at geographical coordinates of longitude **59º48'50.735"W** and latitude **6º45'.0"**, thence at true bearing of **270.0º**, for a distance of approximately **1144.21 yards**, to **Point F**, located at geographical coordinates of longitude **59º49'24.845"W** and latitude **6º45'.0"**, thence at true bearing of **319.93º**, for a distance of approximately **301.284 yards**, to **Point H**, located at geographical coordinates of longitude **59º49'30.626"W** and latitude **6º45'6.826"**, thence at true bearing of **332.13º**, for a distance of approximately **108.255 yards**, to **Point I**, located at geographical coordinates of longitude **59º49'32.135"W** and latitude **6º45'9.659"**, thence at true bearing of **11.78º**, for a distance of approximately **169.188 yards**, to **Point J**, located at geographical coordinates of longitude **59º49'31.105"W** and latitude **6º45'14.562"**, thence at true bearing of **8.5º**, for a distance of approximately **125.044 yards**, to **Point K**, located at geographical coordinates of longitude **59º49'30.554"W** and latitude **6º45'18.223"**, thence at true bearing of **3.46º**, for a distance of approximately **140.221 yards**, to **Point L**, located at geographical coordinates of longitude **59º49'30.302"W** and latitude **6º45'22.367"**, thence at true bearing of **.59º**, for a distance of approximately **224.007 yards**, to **Point M**, located at geographical coordinates of longitude **59º49'30.234"W** and latitude **6º45'28.998"**, thence at true bearing of **3.41º**, for a distance of approximately **322.458 yards**, to **Point N**, located at geographical coordinates of longitude **59º49'29.662"W** and latitude **6º45'38.527"**, thence at true bearing of **343.78º**, for a distance of approximately **148.3 yards**, to **Point O**, located at geographical coordinates of longitude **59º49'30.896"W** and latitude **6º45'42.743"**, thence at true bearing of **13.37º**, for a distance of approximately **129.493**

GS8: S-1273/003/2026

yards, to **Point P**, located at geographical coordinates of longitude **59º49'30.004"W** and latitude **6º45'46.472"**, thence at true bearing of **31.98º**, for a distance of approximately **208.872 yards**, to **Point Q**, located at geographical coordinates of longitude **59º49'26.706"W** and latitude **6º45'51.718"**, thence at true bearing of **336.32º**, for a distance of approximately **137.699 yards**, to **Point R**, located at geographical coordinates of longitude **59º49'28.355"W** and latitude **6º45'55.451"**, thence at true bearing of **299.04º**, for a distance of approximately **221.42 yards**, to **Point S**, located at geographical coordinates of longitude **59º49'34.126"W** and latitude **6º45'58.633"**, thence at true bearing of **294.08º**, for a distance of approximately **189.272 yards**, to **Point T**, located at geographical coordinates of longitude **59º49'39.277"W** and latitude **6º46'.919"**, thence at true bearing of **287.58º**, for a distance of approximately **135.286 yards**, to **Point U**, located at geographical coordinates of longitude **59º49'43.122"W** and latitude **6º46'2.129"**, thence at true bearing of **265.62º**, for a distance of approximately **224.298 yards**, to **Point V**, located at geographical coordinates of longitude **59º49'49.789"W** and latitude **6º46'1.621"**, thence at true bearing of **286.73º**, for a distance of approximately **252.571 yards**, to **Point W**, located at geographical coordinates of longitude **59º49'57.0"W** and latitude **6º46'3.774"**, thence at true bearing of **308.69º**, for a distance of approximately **127.022 yards**, to **Point X**, located at geographical coordinates of longitude **59º49'59.956"W** and latitude **6º46'6.125"**, thence at true bearing of **301.94º**, for a distance of approximately **70.5773 yards**, to the point of commencement at **Point A**

Thus enclosing an area of approximately **1115 acres**, save and except all lands lawfully held or occupied.

Any person who claims he has any right or interest to the area to be granted and will be injuriously affected by the grant of a Prospecting Permit (Medium Scale), may within twenty-one (21) days after publication of the first advertisement lodge with the Guyana Geology and Mines Commission a petition objecting to the grant of this Prospecting Permit (Medium Scale).

.....
Newell Dennison
Commissioner

GUYANA GEOLOGY AND MINES COMMISSION
High and Princes Streets

GS8: S-1276/000/2026

June 16, 2026

NOTICE OF INTENTION TO GRANT PROSPECTING PERMIT (Medium Scale)

Notice is hereby given in accordance with Section 55 of the Mining Act 1989 of the Intention to Grant to **Maheshwar Samjawan** whose address is **Lot 861 Block 'X' 14 Avenue, Great Diamond, East Bank Demerara, Guyana** a Prospecting Permit (Medium Scale) to explore for **Cassiterite** over the under-mentioned area:

Tract of state land located in the Cuyuni Mining District No. 4 as shown on Terra Surveys Topographic Map 18SW, at scale 1:50,000 with reference point 'X' located at the Popekai Rapids, left bank Cuyuni River with geographical coordinates of longitude **59º18'5.191"W** and latitude **6º46'3.648"N**

Thence at a true bearing of **199.65º**, for a distance of **4 miles 28.9381 yards**, to the point of commencement:

Point A, located at geographical coordinates of longitude **59º19'16.039"W** and latitude **6º42'46.559"N**, thence at true bearing of **69.81º**, for a distance of approximately **1493.82 yards**, to **Point B**, located at geographical coordinates of longitude **59º18'34.247"W** and latitude **6º43'1.823"N**, thence at true bearing of **192.05º**, for a distance of approximately **684.15 yards**, to **Point C**, located at geographical coordinates of longitude **59º18'38.506"W** and latitude **6º42'42.016"N**, thence at true bearing of **197.13º**, for a distance of approximately **678.734 yards**, to **Point D**, located at geographical coordinates of longitude **59º18'44.464"W** and latitude **6º42'22.813"N**, thence at true bearing of **217.32º**, for a distance of approximately **410.396 yards**, to **Point E**, located at geographical coordinates of longitude **59º18'51.88"W** and latitude **6º42'13.151"N**, thence at true bearing of **191.92º**, for a distance of approximately **158.462 yards**, to **Point F**, located at geographical coordinates of longitude **59º18'52.855"W** and latitude **6º42'8.561"N**, thence at true bearing of **220.23º**, for a distance of approximately **347.412 yards**, to **Point G**, located at geographical coordinates of longitude **59º18'59.544"W** and latitude **6º42'.709"N**, thence at true bearing of **216.53º**, for a distance of approximately **596.717 yards**, to **Point H**, located at geographical coordinates of longitude **59º19'10.132"W** and latitude **6º41'46.514"N**, thence at true bearing of **224.89º**, for a distance of approximately **768.416 yards**, to **Point I**, located at geographical coordinates of longitude **59º19'26.296"W** and latitude **6º41'30.397"N**, thence at true bearing of **244.63º**, for a distance of approximately **609.651 yards**, to **Point J**, located at geographical coordinates of longitude **59º19'42.715"W** and latitude **6º41'22.664"N**, thence at true bearing of **249.07º**, for a distance of approximately **621.474 yards**, to **Point K**, located at geographical coordinates of longitude **59º20'.017"W** and latitude **6º41'16.091"N**, thence at true bearing of **2.53º**, for a distance of approximately **1 mile 766.596 yards**, to **Point L**, located at geographical coordinates of longitude **59º19'56.69"W** and latitude **6º42'30.816"N**, thence at true bearing of **112.49º**, for a distance of approximately **1040.7 yards**, to **Point M**, located at geographical coordinates of longitude **59º19'28.027"W** and latitude **6º42'19.033"N**, thence at true bearing of **23.39º**, for a distance of approximately **1013.04 yards** to the point of commencement at **Point A**

GS8: S-1276/000/2026

Thus enclosing an area of approximately **1037 acres**, save and except all lands lawfully held or occupied.

Any person who claims he has any right or interest to the area to be granted and will be injuriously affected by the grant of a Prospecting Permit (Medium Scale), may within twenty-one (21) days after publication of the first advertisement lodge with the Guyana Geology and Mines Commission a petition objecting to the grant of this Prospecting Permit (Medium Scale).

.....
Newell Dennison
Commissioner

GUYANA GEOLOGY AND MINES COMMISSION
High and Princes Streets

GS8: S-1276/001/2026

June 16, 2026

NOTICE OF INTENTION TO GRANT PROSPECTING PERMIT (Medium Scale)

Notice is hereby given in accordance with Section 55 of the Mining Act 1989 of the Intention to Grant to **Maheshwar Samjawan** whose address is **Lot 861 Block 'X' 14 Avenue, Great Diamond, East Bank Demerara, Guyana** a Prospecting Permit (Medium Scale) to explore for **Cassiterite** over the under-mentioned area:

Tract of state land located in the Cuyuni Mining District No. 4 as shown on Terra Surveys Topographic Map 18SW, at scale 1:50,000 with reference point 'X' located at the Waiamu Landing with geographical coordinates of longitude **59º22'56.37"W** and latitude **6º39'24.426"N**

Thence at a true bearing of **305.69º**, for a distance of **2 miles 620.217 yards**, to the point of commencement:

Point A, located at geographical coordinates of longitude **59º24'36.59"W** and latitude **6º40'35.94"N**, thence at true bearing of **89.56º**, for a distance of approximately **1 mile 10.7946 yards**, to **Point B**, located at geographical coordinates of longitude **59º23'43.811"W** and latitude **6º40'36.343"N**, thence at true bearing of **181.4º**, for a distance of approximately **1 mile 1086.99 yards**, to **Point C**, located at geographical coordinates of longitude **59º23'45.888"W** and latitude **6º39'12.085"N**, thence at true bearing of **239.24º**, for a distance of approximately **786.729 yards**, to **Point D**, located at geographical coordinates of longitude **59º24'6.037"W** and latitude **6º39'.173"N**, thence at true bearing of **243.8º**, for a distance of approximately **1008.13 yards**, to **Point E**, located at geographical coordinates of longitude **59º24'32.998"W** and latitude **6º38'46.997"N**, thence at true bearing of **358.12º**, for a distance of approximately **2 miles 161.948 yards** to the point of commencement at **Point A**

Thus enclosing an area of approximately **1139 acres**, save and except all lands lawfully held or occupied.

Any person who claims he has any right or interest to the area to be granted and will be injuriously affected by the grant of a Prospecting Permit (Medium Scale), may within twenty-one (21) days after publication of the first advertisement lodge with the Guyana Geology and Mines Commission a petition objecting to the grant of this Prospecting Permit (Medium Scale).



……
Newell Dennison
Commissioner

GUYANA GEOLOGY AND MINES COMMISSION
High and Princes Streets

GS8: S-1276/002/2026

June 16, 2026

NOTICE OF INTENTION TO GRANT PROSPECTING PERMIT (Medium Scale)

Notice is hereby given in accordance with Section 55 of the Mining Act 1989 of the Intention to Grant to **Maheshwar Samjawan** whose address is **Lot 861 Block 'X' 14 Avenue, Great Diamond, East Bank Demerara, Guyana** a Prospecting Permit (Medium Scale) to explore for **Cassiterite** over the under-mentioned area:

Tract of state land located in the Cuyuni Mining District No. 4 as shown on Terra Surveys Topographic Map 18SW, at scale 1:50,000 with reference point 'X' located at the confluence of the Waikuri and Cuyuni Rivers with geographical coordinates of longitude **59º25'46.142"W** and latitude **6º37'58.44"N**

Thence at a true bearing of **8.1º**, for a distance of **3 miles 139.141 yards**, to the point of commencement:

Point A, located at geographical coordinates of longitude **59º25'23.376"W** and latitude **6º40'37.268"**, thence at true bearing of **91.77º**, for a distance of approximately **1035.21 yards**, to **Point B**, located at geographical coordinates of longitude **59º24'52.535"W** and latitude **6º40'36.322"**, thence at true bearing of **91.38º**, for a distance of approximately **535.088 yards**, to **Point C**, located at geographical coordinates of longitude **59º24'36.59"W** and latitude **6º40'35.94"**, thence at true bearing of **178.12º**, for a distance of approximately **2 miles 161.948 yards**, to **Point D**, located at geographical coordinates of longitude **59º24'32.998"W** and latitude **6º38'46.997"**, thence at true bearing of **254.88º**, for a distance of approximately **218.586 yards**, to **Point E**, located at geographical coordinates of longitude **59º24'39.287"W** and latitude **6º38'45.308"**, thence at true bearing of **263.05º**, for a distance of approximately **538.922 yards**, to **Point F**, located at geographical coordinates of longitude **59º24'55.231"W** and latitude **6º38'43.379"**, thence at true bearing of **305.19º**, for a distance of approximately **540.366 yards**, to **Point G**, located at geographical coordinates of longitude **59º25'8.393"W** and latitude **6º38'52.598"**, thence at true bearing of **356.6º**, for a distance of approximately **668.539 yards**, to **Point H**, located at geographical coordinates of longitude **59º25'9.574"W** and latitude **6º39'12.355"**, thence at true bearing of **316.72º**, for a distance of approximately **870.215 yards**, to **Point I**, located at geographical coordinates of longitude **59º25'27.354"W** and latitude **6º39'31.111"**, thence at true bearing of **3.42º**, for a distance of approximately **1 mile 478.695 yards**, to the point of commencement at **Point A**

Thus enclosing an area of approximately **1177 acres**, save and except all lands lawfully held or occupied.

GS8: S-1276/002/2026

Any person who claims he has any right or interest to the area to be granted and will be injuriously affected by the grant of a Prospecting Permit (Medium Scale), may within twenty-one (21) days after publication of the first advertisement lodge with the Guyana Geology and Mines Commission a petition objecting to the grant of this Prospecting Permit (Medium Scale).



……
Newell Dennison
Commissioner

GUYANA GEOLOGY AND MINES COMMISSION
High and Princes Streets

GS8: S-1276/003/2026

June 16, 2026

NOTICE OF INTENTION TO GRANT PROSPECTING PERMIT (Medium Scale)

Notice is hereby given in accordance with Section 55 of the Mining Act 1989 of the Intention to Grant to **Maheshwar Samjawan** whose address is **Lot 861 Block 'X' 14 Avenue, Great Diamond, East Bank Demerara, Guyana** a Prospecting Permit (Medium Scale) to explore for **Cassiterite** over the under-mentioned area:

Tract of state land located in the Cuyuni Mining District No. 4 as shown on Terra Surveys Topographic Map 18SW, at scale 1:50,000 with reference point 'X' located at the Waiamu Landing with geographical coordinates of longitude **59º22'56.37"W** and latitude **6º39'24.426"N**

Thence at a true bearing of **300.22º**, for a distance of **3 miles 398.129 yards**, to the point of commencement:

Point A, located at geographical coordinates of longitude **59º25'22.606"W** and latitude **6º40'49.044"**, thence at true bearing of **238.64º**, for a distance of approximately **1 mile 1346.41 yards**, to **Point B**, located at geographical coordinates of longitude **59º26'41.672"W** and latitude **6º40'1.189"**, thence along the left bank of the Cuyuni River for a distance of approximately **1476.64 yards** to **Point C**, located at geographical coordinates of longitude **59º27'13.64"W** and latitude **6º39'59.933"**, thence at true bearing of **270.42º**, for a distance of approximately **448.475 yards**, to **Point D**, located at geographical coordinates of longitude **59º27'27.007"W** and latitude **6º40'.03"**, thence at true bearing of **358.98º**, for a distance of approximately **1138.15 yards**, to **Point E**, located at geographical coordinates of longitude **59º27'27.612"W** and latitude **6º40'33.719"**, thence at true bearing of **65.36º**, for a distance of approximately **1 mile 362.134 yards**, to **Point F**, located at geographical coordinates of longitude **59º26'30.12"W** and latitude **6º40'59.916"**, thence at true bearing of **349.72º**, for a distance of approximately **45.3564 yards**, to **Point G**, located at geographical coordinates of longitude **59º26'30.361"W** and latitude **6º41'1.237"**, thence at true bearing of **100.27º**, for a distance of approximately **1 mile 550.171 yards**, to the point of commencement at **Point A**

Thus enclosing an area of approximately **979 acres**, save and except all lands lawfully held or occupied.

Any person who claims he has any right or interest to the area to be granted and will be injuriously affected by the grant of a Prospecting Permit (Medium Scale), may within twenty-one (21) days after publication of the first advertisement lodge with the Guyana Geology and Mines Commission a petition objecting to the grant of this Prospecting Permit (Medium Scale).



……
Newell Dennison
Commissioner

GUYANA GEOLOGY AND MINES COMMISSION
High and Princes Streets

GS8: S-1276/004/2026

June 16, 2026

NOTICE OF INTENTION TO GRANT PROSPECTING PERMIT (Medium Scale)

Notice is hereby given in accordance with Section 55 of the Mining Act 1989 of the Intention to Grant to **Maheshwar Samjawan** whose address is **Lot 861 Block 'X' 14 Avenue, Great Diamond, East Bank Demerara, Guyana** a Prospecting Permit (Medium Scale) to explore for **Cassiterite** over the under-mentioned area:

Tract of state land located in the Cuyuni Mining District No. 4 as shown on Terra Surveys Topographic Map 18SW, at scale 1:50,000 with reference point 'X' located at the Waiamu Landing with geographical coordinates of longitude **59º22'56.37"W** and latitude **6º39'24.426"N**

Thence at a true bearing of **359.31º**, for a distance of **4 miles 1140.89 yards**, to the point of commencement:

Point A, located at geographical coordinates of longitude **59º22'59.318"W** and latitude **6º43'26.598"N**, thence at true bearing of **237.09º**, for a distance of approximately **2 miles 1729.88 yards**, to **Point B**, located at geographical coordinates of longitude **59º25'10.693"W** and latitude **6º42'2.149"N**, thence at true bearing of **322.15º**, for a distance of approximately **1221.8 yards**, to **Point C**, located at geographical coordinates of longitude **59º25'33.038"W** and latitude **6º42'30.712"N**, thence at true bearing of **50.39º**, for a distance of approximately **1 mile 60.8512 yards**, to **Point D**, located at geographical coordinates of longitude **59º24'51.224"W** and latitude **6º43'5.081"N**, thence at true bearing of **79.04º**, for a distance of approximately **2 miles 303.79 yards** to the point of commencement at **Point A**

Thus enclosing an area of approximately **1005 acres**, save and except all lands lawfully held or occupied.

Any person who claims he has any right or interest to the area to be granted and will be injuriously affected by the grant of a Prospecting Permit (Medium Scale), may within twenty-one (21) days after publication of the first advertisement lodge with the Guyana Geology and Mines Commission a petition objecting to the grant of this Prospecting Permit (Medium Scale).

……
Newell Dennison
Commissioner

GUYANA GEOLOGY AND MINES COMMISSION
High and Princes Streets

GS8: S-1277/000/2026

June 16, 2026

NOTICE OF INTENTION TO GRANT PROSPECTING PERMIT (Medium Scale)

Notice is hereby given in accordance with Section 55 of the Mining Act 1989 of the Intention to Grant to **Maheshwar Samjawan** whose address is **Lot 861 Block 'X' 14 Avenue, Great Diamond, East Bank Demerara, Guyana** a Prospecting Permit (Medium Scale) to explore for **Cassiterite** over the under-mentioned area:

Tract of state land located in the Cuyuni Mining District No. 4 as shown on Terra Surveys Topographic Map 18SW, at scale 1:50,000 with reference point 'X' located at the Waiamu Landing with geographical coordinates of longitude **59º22'56.37"W** and latitude **6º39'24.426"N**

Thence at a true bearing of **326.77º**, for a distance of **1 mile 1144.27 yards**, to the point of commencement:

Point A, located at geographical coordinates of longitude **59º23'43.811"W** and latitude **6º40'36.343"**, thence at true bearing of **74.06º**, for a distance of approximately **1 mile 620.286 yards**, to **Point B**, located at geographical coordinates of longitude **59º22'35.591"W** and latitude **6º40'55.697"**, thence at true bearing of **176.89º**, for a distance of approximately **1 mile 261.836 yards**, to **Point C**, located at geographical coordinates of longitude **59º22'32.326"W** and latitude **6º39'55.93"**, thence at true bearing of **239.03º**, for a distance of approximately **1 mile 1118.34 yards**, to **Point D**, located at geographical coordinates of longitude **59º23'45.888"W** and latitude **6º39'12.085"**, thence at true bearing of **1.4º**, for a distance of approximately **1 mile 1086.99 yards**, to the point of commencement at **Point A**

Thus enclosing an area of approximately **1200 acres**, save and except all lands lawfully held or occupied.

Any person who claims he has any right or interest to the area to be granted and will be injuriously affected by the grant of a Prospecting Permit (Medium Scale), may within twenty-one (21) days after publication of the first advertisement lodge with the Guyana Geology and Mines Commission a petition objecting to the grant of this Prospecting Permit (Medium Scale).

……
Newell Dennison
Commissioner

GUYANA GEOLOGY AND MINES COMMISSION
High and Princes Streets

GS8: S-1277/001/2026

June 16, 2026

NOTICE OF INTENTION TO GRANT PROSPECTING PERMIT (Medium Scale)

Notice is hereby given in accordance with Section 55 of the Mining Act 1989 of the Intention to Grant to **Maheshwar Samjawan** whose address is **Lot 861 Block 'X' 14 Avenue, Great Diamond, East Bank Demerara, Guyana** a Prospecting Permit (Medium Scale) to explore for **Cassiterite** over the under-mentioned area:

Tract of state land located in the Cuyuni Mining District No. 4 as shown on Terra Surveys Topographic Map 18SW, at scale 1:50,000 with reference point 'X' located at the Waiamu Landing with geographical coordinates of longitude **59º22'56.37"W** and latitude **6º39'24.426"N**

Thence at a true bearing of **326.77º**, for a distance of **1 mile 1144.27 yards**, to the point of commencement:

Point A, located at geographical coordinates of longitude **59º23'43.811"W** and latitude **6º40'36.343"**, thence at true bearing of **355.04º**, for a distance of approximately **1 mile 1700.53 yards**, to **Point B**, located at geographical coordinates of longitude **59º23'52.724"W** and latitude **6º42'18.407"**, thence at true bearing of **116.81º**, for a distance of approximately **1 mile 899.269 yards**, to **Point C**, located at geographical coordinates of longitude **59º22'41.977"W** and latitude **6º41'42.9"**, thence at true bearing of **172.35º**, for a distance of approximately **1608.81 yards**, to **Point D**, located at geographical coordinates of longitude **59º22'35.591"W** and latitude **6º40'55.697"**, thence at true bearing of **254.06º**, for a distance of approximately **1 mile 620.286 yards**, to the point of commencement at **Point A**

Thus enclosing an area of approximately **1200 acres**, save and except all lands lawfully held or occupied.

Any person who claims he has any right or interest to the area to be granted and will be injuriously affected by the grant of a Prospecting Permit (Medium Scale), may within twenty-one (21) days after publication of the first advertisement lodge with the Guyana Geology and Mines Commission a petition objecting to the grant of this Prospecting Permit (Medium Scale).



……
Newell Dennison
Commissioner

GUYANA GEOLOGY AND MINES COMMISSION
High and Princes Streets

GS8: S-1277/002/2026

June 16, 2026

NOTICE OF INTENTION TO GRANT PROSPECTING PERMIT (Medium Scale)

Notice is hereby given in accordance with Section 55 of the Mining Act 1989 of the Intention to Grant to **Maheshwar Samjawan** whose address is **Lot 861 Block 'X' 14 Avenue, Great Diamond, East Bank Demerara, Guyana** a Prospecting Permit (Medium Scale) to explore for **Cassiterite** over the under-mentioned area:

Tract of state land located in the Cuyuni Mining District No. 4 as shown on Terra Surveys Topographic Map 18SW, at scale 1:50,000 with reference point 'X' located at the Waiamu Landing with geographical coordinates of longitude **59º22'56.37"W** and latitude **6º39'24.426"N**

Thence at a true bearing of **342.17º**, for a distance of **3 miles 893.506 yards**, to the point of commencement:

Point A, located at geographical coordinates of longitude **59º23'52.724"W** and latitude **6º42'18.407"**, thence at true bearing of **175.04º**, for a distance of approximately **1 mile 1700.53 yards**, to **Point B**, located at geographical coordinates of longitude **59º23'43.811"W** and latitude **6º40'36.343"**, thence at true bearing of **269.98º**, for a distance of approximately **1 mile 545.673 yards**, to **Point C**, located at geographical coordinates of longitude **59º24'52.535"W** and latitude **6º40'36.322"**, thence at true bearing of **3.71º**, for a distance of approximately **1113.06 yards**, to **Point D**, located at geographical coordinates of longitude **59º24'50.389"W** and latitude **6º41'9.204"**, thence at true bearing of **346.02º**, for a distance of approximately **677.073 yards**, to **Point E**, located at geographical coordinates of longitude **59º24'55.264"W** and latitude **6º41'28.655"**, thence at true bearing of **51.31º**, for a distance of approximately **1 mile 928.168 yards**, to the point of commencement at **Point A**

Thus enclosing an area of approximately **1197 acres**, save and except all lands lawfully held or occupied.

Any person who claims he has any right or interest to the area to be granted and will be injuriously affected by the grant of a Prospecting Permit (Medium Scale), may within twenty-one (21) days after publication of the first advertisement lodge with the Guyana Geology and Mines Commission a petition objecting to the grant of this Prospecting Permit (Medium Scale).



……
Newell Dennison
Commissioner

GUYANA GEOLOGY AND MINES COMMISSION
High and Princes Streets

GS8: S-1278/000/2026

June 16, 2026

NOTICE OF INTENTION TO GRANT PROSPECTING PERMIT (Medium Scale)

Notice is hereby given in accordance with Section 55 of the Mining Act 1989 of the Intention to Grant to **Maheshwar Samjawan** whose address is **Lot 861 Block 'X' 14 Avenue, Great Diamond, East Bank Demerara, Guyana** a Prospecting Permit (Medium Scale) to explore for **Cassiterite** over the under-mentioned area:

Tract of state land located in the Cuyuni Mining District No. 4 as shown on Terra Surveys Topographic Map 18SW, at scale 1:50,000 with reference point 'X' located at the Waiamu Landing with geographical coordinates of longitude **59º22'56.37"W** and latitude **6º39'24.426"N**

Thence at a true bearing of **342.17º**, for a distance of **3 miles 893.506 yards**, to the point of commencement:

Point A, located at geographical coordinates of longitude **59º23'52.724"W** and latitude **6º42'18.407"**, thence at true bearing of **51.26º**, for a distance of approximately **1 mile 843.614 yards**, to **Point B**, located at geographical coordinates of longitude **59º22'52.19"W** and latitude **6º43'6.643"**, thence at true bearing of **89.94º**, for a distance of approximately **1190.18 yards**, to **Point C**, located at geographical coordinates of longitude **59º22'16.712"W** and latitude **6º43'6.679"**, thence at true bearing of **181.85º**, for a distance of approximately **1 mile 815.936 yards**, to **Point D**, located at geographical coordinates of longitude **59º22'19.189"W** and latitude **6º41'50.46"**, thence at true bearing of **251.53º**, for a distance of approximately **806.026 yards**, to **Point E**, located at geographical coordinates of longitude **59º22'41.977"W** and latitude **6º41'42.9"**, thence at true bearing of **296.81º**, for a distance of approximately **1 mile 899.269 yards**, to the point of commencement at **Point A**

Thus enclosing an area of approximately **1200 acres**, save and except all lands lawfully held or occupied.

Any person who claims he has any right or interest to the area to be granted and will be injuriously affected by the grant of a Prospecting Permit (Medium Scale), may within twenty-one (21) days after publication of the first advertisement lodge with the Guyana Geology and Mines Commission a petition objecting to the grant of this Prospecting Permit (Medium Scale).

……
Newell Dennison
Commissioner

GUYANA GEOLOGY AND MINES COMMISSION
High and Princes Streets

GS8: S-1278/001/2026

June 16, 2026

NOTICE OF INTENTION TO GRANT PROSPECTING PERMIT (Medium Scale)

Notice is hereby given in accordance with Section 55 of the Mining Act 1989 of the Intention to Grant to **Maheshwar Samjawan** whose address is **Lot 861 Block 'X' 14 Avenue, Great Diamond, East Bank Demerara, Guyana** a Prospecting Permit (Medium Scale) to explore for **Cassiterite** over the under-mentioned area:

Tract of state land located in the Cuyuni Mining District No. 4 as shown on Terra Surveys Topographic Map 18SW, at scale 1:50,000 with reference point 'X' located at the Popekai Rapids, left bank Cuyuni River with geographical coordinates of longitude **59º18'5.191"W** and latitude **6º46'3.648"N**

Thence at a true bearing of **207.49º**, for a distance of **4 miles 1063.99 yards**, to the point of commencement:

Point A, located at geographical coordinates of longitude **59º19'56.69"W** and latitude **6º42'30.816"**, thence at true bearing of **182.53º**, for a distance of approximately **1 mile 766.596 yards**, to **Point B**, located at geographical coordinates of longitude **59º20'.017"W** and latitude **6º41'16.091"**, thence at true bearing of **262.46º**, for a distance of approximately **752.904 yards**, to **Point C**, located at geographical coordinates of longitude **59º20'22.265"W** and latitude **6º41'13.168"**, thence at true bearing of **232.67º**, for a distance of approximately **1046.89 yards**, to **Point D**, located at geographical coordinates of longitude **59º20'47.076"W** and latitude **6º40'54.372"**, thence at true bearing of **349.84º**, for a distance of approximately **1195.63 yards**, to **Point E**, located at geographical coordinates of longitude **59º20'53.362"W** and latitude **6º41'29.213"**, thence at true bearing of **355.52º**, for a distance of approximately **1641.57 yards**, to **Point F**, located at geographical coordinates of longitude **59º20'57.185"W** and latitude **6º42'17.662"**, thence at true bearing of **21.44º**, for a distance of approximately **1187.01 yards**, to **Point G**, located at geographical coordinates of longitude **59º20'44.254"W** and latitude **6º42'50.371"**, thence at true bearing of **112.53º**, for a distance of approximately **80.9329 yards**, to **Point H**, located at geographical coordinates of longitude **59º20'42.025"W** and latitude **6º42'49.453"**, thence at true bearing of **112.49º**, for a distance of approximately **1646.02 yards**, to the point of commencement at **Point A**

Thus enclosing an area of approximately **1200 acres**, save and except all lands lawfully held or occupied.

Any person who claims he has any right or interest to the area to be granted and will be injuriously affected by the grant of a Prospecting Permit (Medium Scale), may within twenty-one (21) days after publication of the first advertisement lodge with the Guyana Geology and Mines Commission a petition objecting to the grant of this Prospecting Permit (Medium Scale).

……
Newell Dennison
Commissioner

GUYANA GEOLOGY AND MINES COMMISSION
High and Princes Streets

GS8: S-1278/002/2026

June 16, 2026

NOTICE OF INTENTION TO GRANT PROSPECTING PERMIT (Medium Scale)

Notice is hereby given in accordance with Section 55 of the Mining Act 1989 of the Intention to Grant to **Maheshwar Samjawan** whose address is **Lot 861 Block 'X' 14 Avenue, Great Diamond, East Bank Demerara, Guyana** a Prospecting Permit (Medium Scale) to explore for **Cassiterite** over the under-mentioned area:

Tract of state land located in the Cuyuni Mining District No. 4 as shown on Terra Surveys Topographic Map 18SW, at scale 1:50,000 with reference point 'X' located at the Waiamu Landing with geographical coordinates of longitude **59º22'56.37"W** and latitude **6º39'24.426"N**

Thence at a true bearing of **34.35º**, for a distance of **4 miles 47.3937 yards**, to the point of commencement:

Point A, located at geographical coordinates of longitude **59º20'57.185"W** and latitude **6º42'17.662"**, thence at true bearing of **251.53º**, for a distance of approximately **1 mile 1140.48 yards**, to **Point B**, located at geographical coordinates of longitude **59º22'19.189"W** and latitude **6º41'50.46"**, thence at true bearing of **1.85º**, for a distance of approximately **1 mile 815.936 yards**, to **Point C**, located at geographical coordinates of longitude **59º22'16.712"W** and latitude **6º43'6.679"**, thence at true bearing of **90.62º**, for a distance of approximately **1293.51 yards**, to **Point D**, located at geographical coordinates of longitude **59º21'38.156"W** and latitude **6º43'6.265"**, thence at true bearing of **90.62º**, for a distance of approximately **524.773 yards**, to **Point E**, located at geographical coordinates of longitude **59º21'22.514"W** and latitude **6º43'6.096"**, thence at true bearing of **112.48º**, for a distance of approximately **1389.11 yards**, to **Point F**, located at geographical coordinates of longitude **59º20'44.254"W** and latitude **6º42'50.371"**, thence at true bearing of **201.44º**, for a distance of approximately **1187.01 yards**, to the point of commencement at **Point A**

Thus enclosing an area of approximately **1200 acres**, save and except all lands lawfully held or occupied.

Any person who claims he has any right or interest to the area to be granted and will be injuriously affected by the grant of a Prospecting Permit (Medium Scale), may within twenty-one (21) days after publication of the first advertisement lodge with the Guyana Geology and Mines Commission a petition objecting to the grant of this Prospecting Permit (Medium Scale).



……
Newell Dennison
Commissioner

GUYANA GEOLOGY AND MINES COMMISSION
High and Princes Streets

GS8: S-1278/003/2026

June 16, 2026

NOTICE OF INTENTION TO GRANT PROSPECTING PERMIT (Medium Scale)

Notice is hereby given in accordance with Section 55 of the Mining Act 1989 of the Intention to Grant to **Maheshwar Samjawan** whose address is **Lot 861 Block 'X' 14 Avenue, Great Diamond, East Bank Demerara, Guyana** a Prospecting Permit (Medium Scale) to explore for **Cassiterite** over the under-mentioned area:

Tract of state land located in the Cuyuni Mining District No. 4 as shown on Terra Surveys Topographic Map 18SW, at scale 1:50,000 with reference point 'X' located at the Waiamu Landing with geographical coordinates of longitude **59º22'56.37"W** and latitude **6º39'24.426"N**

Thence at a true bearing of **34.35º**, for a distance of **4 miles 47.3937 yards**, to the point of commencement:

Point A, located at geographical coordinates of longitude **59º20'57.185"W** and latitude **6º42'17.662"**, thence at true bearing of **175.52º**, for a distance of approximately **1641.57 yards**, to **Point B**, located at geographical coordinates of longitude **59º20'53.362"W** and latitude **6º41'29.213"**, thence at true bearing of **251.73º**, for a distance of approximately **2 miles 91.7192 yards**, to **Point C**, located at geographical coordinates of longitude **59º22'35.591"W** and latitude **6º40'55.697"**, thence at true bearing of **352.35º**, for a distance of approximately **1608.81 yards**, to **Point D**, located at geographical coordinates of longitude **59º22'41.977"W** and latitude **6º41'42.9"**, thence at true bearing of **71.53º**, for a distance of approximately **2 miles 186.499 yards**, to the point of commencement at **Point A**

Thus enclosing an area of approximately **1200 acres**, save and except all lands lawfully held or occupied.

Any person who claims he has any right or interest to the area to be granted and will be injuriously affected by the grant of a Prospecting Permit (Medium Scale), may within twenty-one (21) days after publication of the first advertisement lodge with the Guyana Geology and Mines Commission a petition objecting to the grant of this Prospecting Permit (Medium Scale).



……
Newell Dennison
Commissioner

GUYANA GEOLOGY AND MINES COMMISSION
High and Princes Streets

GS8: S-1278/004/2026

June 16, 2026

NOTICE OF INTENTION TO GRANT PROSPECTING PERMIT (Medium Scale)

Notice is hereby given in accordance with Section 55 of the Mining Act 1989 of the Intention to Grant to **Maheshwar Samjawan** whose address is **Lot 861 Block 'X' 14 Avenue, Great Diamond, East Bank Demerara, Guyana** a Prospecting Permit (Medium Scale) to explore for **Cassiterite** over the under-mentioned area:

Tract of state land located in the Cuyuni Mining District No. 4 as shown on Terra Surveys Topographic Map 18SW, at scale 1:50,000 with reference point 'X' located at the Waiamu Landing with geographical coordinates of longitude **59º22'56.37"W** and latitude **6º39'24.426"N**

Thence at a true bearing of **44.39º**, for a distance of **3 miles 619.068 yards**, to the point of commencement:

Point A, located at geographical coordinates of longitude **59º20'53.362"W** and latitude **6º41'29.213"**, thence at true bearing of **169.84º**, for a distance of approximately **1195.63 yards**, to **Point B**, located at geographical coordinates of longitude **59º20'47.076"W** and latitude **6º40'54.372"**, thence at true bearing of **240.79º**, for a distance of approximately **2 miles 525.484 yards**, to **Point C**, located at geographical coordinates of longitude **59º22'32.326"W** and latitude **6º39'55.93"**, thence at true bearing of **356.89º**, for a distance of approximately **1 mile 261.836 yards**, to **Point D**, located at geographical coordinates of longitude **59º22'35.591"W** and latitude **6º40'55.697"**, thence at true bearing of **71.73º**, for a distance of approximately **2 miles 91.7192 yards**, to the point of commencement at **Point A**

Thus enclosing an area of approximately **1200 acres**, save and except all lands lawfully held or occupied.

Any person who claims he has any right or interest to the area to be granted and will be injuriously affected by the grant of a Prospecting Permit (Medium Scale), may within twenty-one (21) days after publication of the first advertisement lodge with the Guyana Geology and Mines Commission a petition objecting to the grant of this Prospecting Permit (Medium Scale).

…….
Newell Dennison
Commissioner

GUYANA GEOLOGY AND MINES COMMISSION
High and Princes Streets

GS8: S-1279/003/2026

June 16, 2026

NOTICE OF INTENTION TO GRANT PROSPECTING PERMIT (Medium Scale)

Notice is hereby given in accordance with Section 55 of the Mining Act 1989 of the Intention to Grant to **Maheshwar Samjawan** whose address is **Lot 861 Block 'X' 14 Avenue, Great Diamond, East Bank Demerara, Guyana** a Prospecting Permit (Medium Scale) to explore for **Cassiterite** over the under-mentioned area:

Tract of state land located in the Cuyuni Mining District No. 4 as shown on Terra Surveys Topographic Map 18SW, at scale 1:50,000 with reference point 'X' located at the confluence of the Waikuri and Cuyuni Rivers with geographical coordinates of longitude **59º25'46.142"W** and latitude **6º37'58.44"N**

Thence at a true bearing of **329.99º**, for a distance of **6 miles 711.961 yards**, to the point of commencement:

Point A, located at geographical coordinates of longitude **59º28'34.183"W** and latitude **6º42'47.401"**, thence at true bearing of **90.75º**, for a distance of approximately **1535 yards**, to **Point B**, located at geographical coordinates of longitude **59º27'48.431"W** and latitude **6º42'46.807"**, thence at true bearing of **179.88º**, for a distance of approximately **1 mile 1409.12 yards**, to **Point C**, located at geographical coordinates of longitude **59º27'48.236"W** and latitude **6º41'12.988"**, thence at true bearing of **269.99º**, for a distance of approximately **1544.01 yards**, to **Point D**, located at geographical coordinates of longitude **59º28'34.259"W** and latitude **6º41'12.977"**, thence at true bearing of **359.66º**, for a distance of approximately **1 mile 263.401 yards**, to **Point E**, located at geographical coordinates of longitude **59º28'34.615"W** and latitude **6º42'12.877"**, thence at true bearing of **.71º**, for a distance of approximately **1166.27 yards**, to the point of commencement at **Point A**

Thus enclosing an area of approximately **1016 acres**, save and except all lands lawfully held or occupied.

Any person who claims he has any right or interest to the area to be granted and will be injuriously affected by the grant of a Prospecting Permit (Medium Scale), may within twenty-one (21) days after publication of the first advertisement lodge with the Guyana Geology and Mines Commission a petition objecting to the grant of this Prospecting Permit (Medium Scale).

…….
Newell Dennison
Commissioner

GUYANA GEOLOGY AND MINES COMMISSION
High and Princes Streets

GS8: S-1279/004/2026

June 16, 2026

NOTICE OF INTENTION TO GRANT PROSPECTING PERMIT (Medium Scale)

Notice is hereby given in accordance with Section 55 of the Mining Act 1989 of the Intention to Grant to **Maheshwar Samjawan** whose address is **Lot 861 Block 'X' 14 Avenue, Great Diamond, East Bank Demerara, Guyana** a Prospecting Permit (Medium Scale) to explore for **Cassiterite** over the under-mentioned area:

Tract of state land located in the Cuyuni Mining District No. 4 as shown on Terra Surveys Topographic Map 18SW, at scale 1:50,000 with reference point 'X' located at the Popekai Rapids, left bank Cuyuni River with geographical coordinates of longitude **59º18'5.191"W** and latitude **6º46'3.648"N**

Thence at a true bearing of **199.65º**, for a distance of **4 miles 28.9381 yards**, to the point of commencement:

Point A, located at geographical coordinates of longitude **59º19'16.039"W** and latitude **6º42'46.559"N**, thence at true bearing of **294.52º**, for a distance of approximately **1 mile 997.811 yards**, to **Point B**, located at geographical coordinates of longitude **59º20'30.833"W** and latitude **6º43'20.442"N**, thence at true bearing of **294.52º**, for a distance of approximately **912.986 yards**, to **Point C**, located at geographical coordinates of longitude **59º20'55.594"W** and latitude **6º43'31.66"N**, thence at true bearing of **292.98º**, for a distance of approximately **707.809 yards**, to **Point D**, located at geographical coordinates of longitude **59º21'15.019"W** and latitude **6º43'39.839"N**, thence at true bearing of **89.8º**, for a distance of approximately **1307.79 yards**, to **Point E**, located at geographical coordinates of longitude **59º20'36.035"W** and latitude **6º43'39.976"N**, thence at true bearing of **89.96º**, for a distance of approximately **1 mile 387.59 yards**, to **Point F**, located at geographical coordinates of longitude **59º19'32.016"W** and latitude **6º43'40.015"N**, thence at true bearing of **87.53º**, for a distance of approximately **1 mile 140.945 yards**, to **Point G**, located at geographical coordinates of longitude **59º18'35.402"W** and latitude **6º43'42.445"N**, thence at true bearing of **178.38º**, for a distance of approximately **1372.73 yards**, to **Point H**, located at geographical coordinates of longitude **59º18'34.247"W** and latitude **6º43'1.823"N**, thence at true bearing of **249.81º**, for a distance of approximately **1493.82 yards** to the point of commencement at **Point A**

Thus enclosing an area of approximately **1198 acres**, save and except all lands lawfully held or occupied.

Any person who claims he has any right or interest to the area to be granted and will be injuriously affected by the grant of a Prospecting Permit (Medium Scale), may within twenty-one (21) days after publication of the first advertisement lodge with the Guyana Geology and Mines Commission a petition objecting to the grant of this Prospecting Permit (Medium Scale).

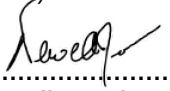

……
Newell Dennison
Commissioner

GUYANA GEOLOGY AND MINES COMMISSION
High and Princes Streets

GS8: S-1280/000/2026

June 16, 2026

NOTICE OF INTENTION TO GRANT PROSPECTING PERMIT (Medium Scale)

Notice is hereby given in accordance with Section 55 of the Mining Act 1989 of the Intention to Grant to **Besham Singh** whose address is **Lacabu, East Bank Essequibo, Guyana** a Prospecting Permit (Medium Scale) to explore for **Cassiterite** over the under-mentioned area:

Tract of state land located in the Cuyuni Mining District No. 4 as shown on Terra Surveys Topographic Map 19SW, at scale 1:50,000 with reference point 'X' located at the confluence of Blue Creek and Ekrebisi River with geographical coordinates of longitude **58º49'52.644"W** and latitude **6º29'42.004"N**

Thence at a true bearing of **55.62º**, for a distance of **6 miles 188.429 yards**, to the point of commencement:

Point A, located at geographical coordinates of longitude **58º45'28.332"W** and latitude **6º32'41.701"**, thence at true bearing of **140.34º**, for a distance of approximately **1491.18 yards**, to **Point B**, located at geographical coordinates of longitude **58º44'59.971"W** and latitude **6º32'7.717"**, thence at true bearing of **180.06º**, for a distance of approximately **996.912 yards**, to **Point C**, located at geographical coordinates of longitude **58º45'.0"W** and latitude **6º31'38.204"**, thence at true bearing of **269.99º**, for a distance of approximately **1 mile 213.764 yards**, to **Point D**, located at geographical coordinates of longitude **58º45'58.813"W** and latitude **6º31'38.197"**, thence at true bearing of **.08º**, for a distance of approximately **1329.01 yards**, to **Point E**, located at geographical coordinates of longitude **58º45'58.756"W** and latitude **6º32'17.542"**, thence at true bearing of **274.97º**, for a distance of approximately **669.407 yards**, to **Point F**, located at geographical coordinates of longitude **58º46'18.628"W** and latitude **6º32'19.259"**, thence at true bearing of **9.28º**, for a distance of approximately **28.4632 yards**, to **Point G**, located at geographical coordinates of longitude **58º46'18.491"W** and latitude **6º32'20.09"**, thence at true bearing of **27.57º**, for a distance of approximately **474.792 yards**, to **Point H**, located at geographical coordinates of longitude **58º46'11.942"W** and latitude **6º32'32.55"**, thence at true bearing of **34.55º**, for a distance of approximately **117.814 yards**, to **Point I**, located at geographical coordinates of longitude **58º46'9.952"W** and latitude **6º32'35.423"**, thence at true bearing of **81.37º**, for a distance of approximately **1412.72 yards**, to the point of commencement at **Point A**

Thus enclosing an area of approximately **813 acres**, save and except all lands lawfully held or occupied.

GS8: S-1280/000/2026

Any person who claims he has any right or interest to the area to be granted and will be injuriously affected by the grant of a Prospecting Permit (Medium Scale), may within twenty-one (21) days after publication of the first advertisement lodge with the Guyana Geology and Mines Commission a petition objecting to the grant of this Prospecting Permit (Medium Scale).



……
Newell Dennison
Commissioner

GUYANA GEOLOGY AND MINES COMMISSION
High and Princes Streets

GS8: S-1280/001/2026

June 16, 2026

NOTICE OF INTENTION TO GRANT PROSPECTING PERMIT (Medium Scale)

Notice is hereby given in accordance with Section 55 of the Mining Act 1989 of the Intention to Grant to **Besham Singh** whose address is **Lacabu, East Bank Essequibo, Guyana** a Prospecting Permit (Medium Scale) to explore for **Cassiterite** over the under-mentioned area:

Tract of state land located in the Cuyuni Mining District No. 4 as shown on Terra Surveys Topographic Map 19SW, at scale 1:50,000 with reference point 'X' located at the confluence of Blue Creek and Ekrebisi River with geographical coordinates of longitude **58º49'52.644"W** and latitude **6º29'42.004"N**

Thence at a true bearing of **38.78º**, for a distance of **5 miles 128.357 yards**, to the point of commencement:

Point A, located at geographical coordinates of longitude **58º47'6.004"W** and latitude **6º33'8.046"**, thence at true bearing of **65.77º**, for a distance of approximately **1444.22 yards**, to **Point B**, located at geographical coordinates of longitude **58º46'26.76"W** and latitude **6º33'25.596"**, thence at true bearing of **144.09º**, for a distance of approximately **1029.5 yards**, to **Point C**, located at geographical coordinates of longitude **58º46'8.767"W** and latitude **6º33'.911"**, thence at true bearing of **235.65º**, for a distance of approximately **1470.37 yards**, to **Point D**, located at geographical coordinates of longitude **58º46'44.94"W** and latitude **6º32'36.348"**, thence at true bearing of **311.45º**, for a distance of approximately **1744.28 yards**, to **Point E**, located at geographical coordinates of longitude **58º47'23.899"W** and latitude **6º33'10.53"**, thence at true bearing of **52.89º**, for a distance of approximately **547.455 yards**, to **Point F**, located at geographical coordinates of longitude **58º47'10.889"W** and latitude **6º33'20.308"**, thence at true bearing of **158.41º**, for a distance of approximately **445.448 yards**, to the point of commencement at **Point A**

Thus enclosing an area of approximately **430 acres**, save and except all lands lawfully held or occupied.

Any person who claims he has any right or interest to the area to be granted and will be injuriously affected by the grant of a Prospecting Permit (Medium Scale), may within twenty-one (21) days after publication of the first advertisement lodge with the Guyana Geology and Mines Commission a petition objecting to the grant of this Prospecting Permit (Medium Scale).



……
Newell Dennison
Commissioner

GUYANA GEOLOGY AND MINES COMMISSION
High and Princes Streets

GS8: S-1280/002/2026

June 16, 2026

NOTICE OF INTENTION TO GRANT PROSPECTING PERMIT (Medium Scale)

Notice is hereby given in accordance with Section 55 of the Mining Act 1989 of the Intention to Grant to **Besham Singh** whose address is **Lacabu, East Bank Essequibo, Guyana** a Prospecting Permit (Medium Scale) to explore for **Cassiterite** over the under-mentioned area:

Tract of state land located in the Cuyuni Mining District No. 4 as shown on Terra Surveys Topographic Map 19SW, at scale 1:50,000 with reference point 'X' located at the confluence of Blue Creek and Ekrebisi River with geographical coordinates of longitude **58º49'52.644"W** and latitude **6º29'42.004"N**

Thence at a true bearing of **49.24º**, for a distance of **5 miles 1566.41 yards**, to the point of commencement:

Point A, located at geographical coordinates of longitude **58º45'58.68"W** and latitude **6º33'2.376"**, thence at true bearing of **270.0º**, for a distance of approximately **265.783 yards**, to **Point B**, located at geographical coordinates of longitude **58º46'6.6"W** and latitude **6º33'2.376"**, thence at true bearing of **235.48º**, for a distance of approximately **87.9775 yards**, to **Point C**, located at geographical coordinates of longitude **58º46'8.76"W** and latitude **6º33'.9"**, thence at true bearing of **324.08º**, for a distance of approximately **1029.64 yards**, to **Point D**, located at geographical coordinates of longitude **58º46'26.76"W** and latitude **6º33'25.585"**, thence at true bearing of **65.75º**, for a distance of approximately **809.067 yards**, to **Point E**, located at geographical coordinates of longitude **58º46'4.778"W** and latitude **6º33'35.424"**, thence at true bearing of **147.54º**, for a distance of approximately **1709.29 yards**, to **Point F**, located at geographical coordinates of longitude **58º45'37.44"W** and latitude **6º32'52.728"**, thence at true bearing of **140.63º**, for a distance of approximately **481.83 yards**, to **Point G**, located at geographical coordinates of longitude **58º45'28.332"W** and latitude **6º32'41.701"**, thence at true bearing of **261.83º**, for a distance of approximately **1032.42 yards**, to **Point H**, located at geographical coordinates of longitude **58º45'58.784"W** and latitude **6º32'37.36"**, thence at true bearing of **.24º**, for a distance of approximately **845.035 yards**, to the point of commencement at **Point A**

Thus enclosing an area of approximately **305 acres**, save and except all lands lawfully held or occupied.

Any person who claims he has any right or interest to the area to be granted and will be injuriously affected by the grant of a Prospecting Permit (Medium Scale), may within twenty-one (21) days after publication of the first advertisement lodge with the Guyana Geology and Mines Commission a petition objecting to the grant of this Prospecting Permit (Medium Scale).

……
Newell Dennison
Commissioner

GUYANA GEOLOGY AND MINES COMMISSION
High and Princes Streets

GS8: L-1090/000/2026

June 18, 2026

NOTICE OF INTENTION TO GRANT PROSPECTING PERMIT (Medium Scale)

Notice is hereby given in accordance with Section 55 of the Mining Act 1989 of the Intention to Grant to **Delicia Lashana Lowe** whose address is **Lot 427 Onderneeming, West Bank Demerara, Guyana** a Prospecting Permit (Medium Scale) to explore for **Gold and Diamonds** over the under-mentioned area:

Tract of state land located in the Potaro Mining District No. 2 as shown on Terra Surveys Topographic Map 44NW, at scale 1:50,000 with reference point 'X' located at the confluence of the Essequibo and Potaro Rivers with geographical coordinates of longitude **58º53'46.176"W** and latitude **5º22'17.962"N**

Thence at a true bearing of **259.32º**, for a distance of **4 miles 343.049 yards**, to the point of commencement:

Point A, located at geographical coordinates of longitude **58º57'21.906"W** and latitude **5º21'37.458"N**, thence at true bearing of **95.61º**, for a distance of approximately **252.315 yards**, to **Point B**, located at geographical coordinates of longitude **58º57'14.44"W** and latitude **5º21'36.727"N**, thence at true bearing of **88.89º**, for a distance of approximately **182.369 yards**, to **Point C**, located at geographical coordinates of longitude **58º57'9.018"W** and latitude **5º21'36.832"N**, thence at true bearing of **82.02º**, for a distance of approximately **260.897 yards**, to **Point D**, located at geographical coordinates of longitude **58º57'1.336"W** and latitude **5º21'37.904"N**, thence at true bearing of **75.42º**, for a distance of approximately **218.421 yards**, to **Point E**, located at geographical coordinates of longitude **58º56'55.05"W** and latitude **5º21'39.532"N**, thence at true bearing of **80.13º**, for a distance of approximately **148.209 yards**, to **Point F**, located at geographical coordinates of longitude **58º56'50.708"W** and latitude **5º21'40.284"N**, thence at true bearing of **78.46º**, for a distance of approximately **90.5767 yards**, to **Point G**, located at geographical coordinates of longitude **58º56'48.07"W** and latitude **5º21'40.82"N**, thence at true bearing of **86.02º**, for a distance of approximately **268.095 yards**, to **Point H**, located at geographical coordinates of longitude **58º56'40.117"W** and latitude **5º21'41.371"N**, thence at true bearing of **93.34º**, for a distance of approximately **87.6841 yards**, to **Point I**, located at geographical coordinates of longitude **58º56'37.514"W** and latitude **5º21'41.22"N**, thence at true bearing of **100.79º**, for a distance of approximately **116.964 yards**, to **Point J**, located at geographical coordinates of longitude **58º56'34.098"W** and latitude **5º21'40.572"N**, thence at true bearing of **106.85º**, for a distance of approximately **268.062 yards**, to **Point K**, located at geographical coordinates of longitude **58º56'26.47"W** and latitude **5º21'38.272"N**, thence at true bearing of **107.37º**, for a distance of approximately **399.983 yards**, to **Point L**, located at geographical coordinates of longitude **58º56'15.119"W** and latitude **5º21'34.736"N**, thence at true bearing of **111.71º**, for a distance of approximately **147.26 yards**, to **Point M**, located at geographical coordinates of longitude **58º56'11.051"W** and latitude **5º21'33.124"N**, thence at true bearing of **106.94º**, for a distance of approximately **184.027 yards**, to **Point N**, located at geographical coordinates of longitude **58º56'5.816"W** and latitude **5º21'31.536"N**, thence at true bearing of **102.0º**, for a

GS8: L-1090/000/2026

distance of approximately **192.472 yards**, to **Point O**, located at geographical coordinates of longitude **58º56'.218"W** and latitude **5º21'30.352"N**, thence at true bearing of **99.19º**, for a distance of approximately **107.317 yards**, to **Point P**, located at geographical coordinates of longitude **58º55'57.068"W** and latitude **5º21'29.844"N**, thence at true bearing of **96.93º**, for a distance of approximately **30.2469 yards**, to **Point Q**, located at geographical coordinates of longitude **58º55'56.176"W** and latitude **5º21'29.736"N**, thence at true bearing of **104.02º**, for a distance of approximately **71.7558 yards**, to **Point R**, located at geographical coordinates of longitude **58º55'54.106"W** and latitude **5º21'29.221"N**, thence at true bearing of **101.9º**, for a distance of approximately **73.7431 yards**, to **Point S**, located at geographical coordinates of longitude **58º55'51.96"W** and latitude **5º21'28.771"N**, thence at true bearing of **100.1º**, for a distance of approximately **148.434 yards**, to **Point T**, located at geographical coordinates of longitude **58º55'47.615"W** and latitude **5º21'28.001"N**, thence at true bearing of **103.49º**, for a distance of approximately **108.445 yards**, to **Point U**, located at geographical coordinates of longitude **58º55'44.479"W** and latitude **5º21'27.252"N**, thence at true bearing of **102.95º**, for a distance of approximately **32.5494 yards**, to **Point V**, located at geographical coordinates of longitude **58º55'43.536"W** and latitude **5º21'27.036"N**, thence at true bearing of **101.77º**, for a distance of approximately **43.5324 yards**, to **Point W**, located at geographical coordinates of longitude **58º55'42.269"W** and latitude **5º21'26.773"N**, thence at true bearing of **100.29º**, for a distance of approximately **33.3474 yards**, to **Point X**, located at geographical coordinates of longitude **58º55'41.293"W** and latitude **5º21'26.597"N**, thence at true bearing of **122.07º**, for a distance of approximately **76.7245 yards**, to **Point Y**, located at geographical coordinates of longitude **58º55'39.36"W** and latitude **5º21'25.391"N**, thence at true bearing of **117.02º**, for a distance of approximately **159.551 yards**, to **Point Z**, located at geographical coordinates of longitude **58º55'35.134"W** and latitude **5º21'23.245"N**, thence at true bearing of **114.89º**, for a distance of approximately **84.0849 yards**, to **Point AA**, located at geographical coordinates of longitude **58º55'32.866"W** and latitude **5º21'22.1976"N**, thence at true bearing of **112.57º**, for a distance of approximately **188.54 yards**, to **Point AB**, located at geographical coordinates of longitude **58º55'27.689"W** and latitude **5º21'20.0556"N**, thence at true bearing of **110.31º**, for a distance of approximately **84.4314 yards**, to **Point AC**, located at geographical coordinates of longitude **58º55'25.334"W** and latitude **5º21'19.188"N**, thence at true bearing of **108.11º**, for a distance of approximately **213.621 yards**, to **Point AD**, located at geographical coordinates of longitude **58º55'19.297"W** and latitude **5º21'17.2224"N**, thence at true bearing of **105.14º**, for a distance of approximately **113.635 yards**, to **Point AE**, located at geographical coordinates of longitude **58º55'16.036"W** and latitude **5º21'16.344"N**, thence at true bearing of **102.12º**, for a distance of approximately **177.825 yards**, to **Point AF**, located at geographical coordinates of longitude **58º55'10.866"W** and latitude **5º21'15.2388"N**, thence at true bearing of **95.41º**, for a distance of approximately **253.934 yards**, to **Point AG**, located at geographical coordinates of longitude **58º55'3.349"W** and latitude **5º21'14.5296"N**, thence at true bearing of **88.68º**, for a distance of approximately **147.749 yards**, to **Point AH**, located at geographical coordinates of longitude **58º54'58.957"W** and latitude **5º21'14.6304"N**, thence at true bearing of **85.35º**, for a distance of approximately **79.5647 yards**, to **Point AI**, located at geographical coordinates of longitude **58º54'56.599"W** and latitude **5º21'14.8212"N**, thence at true bearing of **82.02º**, for a distance of approximately **21.0282 yards**, to **Point AJ**, located at geographical coordinates of longitude **58º54'55.98"W** and latitude **5º21'14.9076"N**, thence at true bearing of **84.69º**, for a distance of approximately **52.5295 yards**, to **Point AK**, located at geographical coordinates of longitude **58º54'54.425"W** and latitude **5º21'15.0516"N**, thence at true bearing of **80.53º**, for a distance of approximately **90.9538 yards**, to **Point AL**, located at geographical coordinates of longitude **58º54'51.757"W** and latitude **5º21'15.4944"N**, thence at true bearing of **70.25º**, for a distance of approximately **390.542 yards**, to **Point AM**, located at geographical coordinates of longitude **58º54'40.828"W** and latitude **5º21'19.4004"N**, thence at true bearing of **59.87º**, for a distance of approximately **93.5114 yards**, to **Point AN**, located at geographical coordinates of longitude **58º54'38.423"W** and latitude **5º21'20.79"N**, thence at true bearing of **52.27º**, for a distance of approximately **290.711 yards**, to **Point AO**, located at geographical coordinates of longitude **58º54'31.586"W** and latitude **5º21'26.0568"N**, thence at true bearing of **44.65º**, for a distance of approximately **65.6383 yards**, to **Point AP**, located at geographical coordinates of longitude **58º54'30.215"W** and latitude **5º21'27.4392"N**, thence at true bearing of **35.65º**, for a distance of approximately **343.156 yards**, to **Point AQ**, located at geographical coordinates of longitude **58º54'24.268"W** and latitude **5º21'35.694"N**, thence at true bearing of **17.73º**, for a distance of approximately **343.55 yards**, to **Point AR**, located at geographical coordinates of longitude **58º54'21.157"W** and latitude **5º21'45.3816"N**, thence at true bearing of **359.83º**, for a distance of approximately **125.253 yards**, to **Point AS**, located at geographical coordinates of longitude **58º54'21.168"W** and latitude **5º21'49.0896"N**, thence at true bearing of **5.32º**, for a distance of approximately **13.0679 yards**, to **Point AT**, located at geographical coordinates of longitude **58º54'21.132"W** and latitude **5º21'49.4748"N**, thence at true bearing of **9.42º**, for a distance of approximately **8.87522 yards**, to **Point AU**, located at geographical coordinates of longitude **58º54'21.089"W** and latitude **5º21'47.734"N**, thence at true bearing of **11.06º**, for a distance of approximately **79.5464 yards**, to **Point AV**, located at geographical coordinates of longitude **58º54'20.635"W** and latitude **5º21'52.0452"N**, thence at true bearing of **1.32º**, for a distance of approximately **309.93 yards**, to **Point AW**, located at geographical coordinates of longitude **58º54'20.423"W** and latitude **5º22'1.218"N**, thence at true bearing of **80.31º**, for a distance of approximately **24.5647 yards**, to **Point AX**, located at geographical coordinates of longitude **58º54'19.703"W** and latitude **5º22'1.3404"N**, thence at true bearing of **170.99º**, for a distance of approximately **378.85 yards**, to **Point AY**, located at geographical coordinates of longitude **58º54'17.939"W** and latitude **5º21'50.2632"N**, thence at true bearing of **197.54º**, for a distance of approximately **564.73 yards**, to **Point AZ**, located at geographical coordinates of longitude **58º54'23.0"W** and latitude **5º21'34.3224"N**, thence at true bearing of **216.47º**, for a distance of approximately **593.705 yards**, to **Point BA**, located at geographical coordinates of longitude **58º54'33.494"W** and latitude **5º21'20.1888"N**, thence at true bearing of **250.23º**, for a distance of approximately **724.845 yards**, to **Point BB**, located at geographical coordinates of longitude **58º54'53.777"W** and latitude **5º21'12.9312"N**, thence at true bearing of **272.58º**, for a distance of approximately **804.988 yards**, to **Point BC**, located at geographical coordinates of longitude **58º55'17.688"W** and latitude **5º21'14.004"N**, thence at true bearing of **292.53º**, for a distance of approximately **1147.81 yards**, to **Point BD**, located at geographical coordinates of longitude **58º55'49.213"W** and latitude **5º21'27.0216"N**, thence at true bearing of **281.18º**, for a distance of approximately **1 mile 189.944 yards**, to **Point BE**, located at geographical coordinates of longitude **58º56'46.093"W** and latitude **5º21'38.214"N**, thence at true bearing of **262.13º**, for a distance of approximately **1039.62 yards**, to **Point BF**, located at geographical coordinates of

longitude **58º57'16.715"W** and latitude **5º21'34.002"N**, thence at true bearing of **180.77º**, for a distance of approximately **758.027 yards**, to **Point BG**, located at geographical coordinates of longitude **58º57'17.017"W** and latitude **5º21'11.5632"N**, thence at true bearing of **130.47º**, for a distance of approximately **683.525 yards**, to **Point BH**, located at geographical coordinates of longitude **58º57'1.555"W** and latitude **5º20'58.4304"N**, thence at true bearing of **242.2º**, for a distance of approximately **1554.26 yards**, to **Point BI**, located at geographical coordinates of longitude **58º57'42.433"W** and latitude **5º20'36.9672"N**, thence at true bearing of **39.03º**, for a distance of approximately **69.0305 yards**, to **Point BJ**, located at geographical coordinates of longitude **58º57'41.141"W** and latitude **5º20'38.5548"N**, thence at true bearing of **42.28º**, for a distance of approximately **28.4347 yards**, to **Point BK**, located at geographical coordinates of longitude **58º57'40.572"W** and latitude **5º20'39.1776"N**, thence at true bearing of **41.89º**, for a distance of approximately **21.3983 yards**, to **Point BL**, located at geographical coordinates of longitude **58º57'40.147"W** and latitude **5º20'39.6492"N**, thence at true bearing of **41.41º**, for a distance of approximately **83.8305 yards**, to **Point BM**, located at geographical coordinates of longitude **58º57'38.498"W** and latitude **5º20'41.5104"N**, thence at true bearing of **38.2º**, for a distance of approximately **123.335 yards**, to **Point BN**, located at geographical coordinates of longitude **58º57'36.23"W** and latitude **5º20'44.3796"N**, thence at true bearing of **34.95º**, for a distance of approximately **65.726 yards**, to **Point BO**, located at geographical coordinates of longitude **58º57'35.111"W** and latitude **5º20'45.9744"N**, thence at true bearing of **40.09º**, for a distance of approximately **193.28 yards**, to **Point BP**, located at geographical coordinates of longitude **58º57'31.41"W** and latitude **5º20'50.352"N**, thence at true bearing of **38.43º**, for a distance of approximately **325.513 yards**, to **Point BQ**, located at geographical coordinates of longitude **58º57'25.394"W** and latitude **5º20'57.9012"N**, thence at true bearing of **29.66º**, for a distance of approximately **31.0681 yards**, to **Point BR**, located at geographical coordinates of longitude **58º57'24.937"W** and latitude **5º20'58.7004"N**, thence at true bearing of **21.64º**, for a distance of approximately **317.778 yards**, to **Point BS**, located at geographical coordinates of longitude **58º57'21.452"W** and latitude **5º21'7.4448"N**, thence at true bearing of **5.09º**, for a distance of approximately **318.033 yards**, to **Point BT**, located at geographical coordinates of longitude **58º57'20.614"W** and latitude **5º21'16.8228"N**, thence at true bearing of **357.27º**, for a distance of approximately **40.662 yards**, to **Point BU**, located at geographical coordinates of longitude **58º57'20.671"W** and latitude **5º21'18.0252"N**, thence at true bearing of **348.2º**, for a distance of approximately **92.9249 yards**, to **Point BV**, located at geographical coordinates of longitude **58º57'21.236"W** and latitude **5º21'20.718"N**, thence at true bearing of **18.12º**, for a distance of approximately **36.2092 yards**, to **Point BW**, located at geographical coordinates of longitude **58º57'20.902"W** and latitude **5º21'21.7368"N**, thence at true bearing of **4.12º**, for a distance of approximately **202.021 yards**, to **Point BX**, located at geographical coordinates of longitude **58º57'20.47"W** and latitude **5º21'27.702"N**, thence at true bearing of **3.34º**, for a distance of approximately **85.2676 yards**, to **Point BY**, located at geographical coordinates of longitude **58º57'20.322"W** and latitude **5º21'30.222"N**, thence at true bearing of **355.96º**, for a distance of approximately **37.7913 yards**, to **Point BZ**, located at geographical coordinates of longitude **58º57'20.401"W** and latitude **5º21'31.338"N**, thence at true bearing of **346.24º**, for a distance of approximately **212.832 yards** to the point of commencement at **Point A**

GS8: L-1090/000/2026

Thus enclosing an area of approximately **231 acres**, save and except all lands lawfully held or occupied.

Any person who claims he has any right or interest to the area to be granted and will be injuriously affected by the grant of a Prospecting Permit (Medium Scale), may within twenty-one (21) days after publication of the first advertisement lodge with the Guyana Geology and Mines Commission a petition objecting to the grant of this Prospecting Permit (Medium Scale).



Newell Dennison
Commissioner

GUYANA GEOLOGY AND MINES COMMISSION
High and Princes Streets

GS23: H-1098/MP/000/2026

June 18, 2026

NOTICE OF INTENTION TO GRANT MINING PERMIT (Medium Scale)

Notice is hereby given in accordance with Section 63 of the Mining Act 1989 of the Intention to Grant to **Jerrol Hanover** whose address is **Lot 49 Clonbrook Housing Scheme, East Coast Demerara, Guyana** a Mining Permit (Medium Scale) to mine for **Gold and Diamonds** over the under-mentioned area:

Tract of state land located in the Cuyuni Mining District No. 4 as shown on Terra Surveys Topographic Map 23NW, at scale 1:50,000 with reference point 'X' located at the confluence of the Ekereku and Amachika Rivers with geographical coordinates of longitude **60º50'25.598"W** and latitude **6º23'28.655"N**

Thence at a true bearing of **215.38º**, for a distance of **9 miles 961.671 yards**, to the point of commencement:

Point A, located at geographical coordinates of longitude **60º55'15.352"W** and latitude **6º16'43.1"**, thence at true bearing of **2.4º**, for a distance of approximately **1496.68 yards**, to **Point B**, located at geographical coordinates of longitude **60º55'13.487"W** and latitude **6º17'27.37"**, thence at true bearing of **85.71º**, for a distance of approximately **1 mile 659.628 yards**, to **Point C**, located at geographical coordinates of longitude **60º54'1.624"W** and latitude **6º17'32.734"**, thence at true bearing of **195.39º**, for a distance of approximately **1503.29 yards**, to **Point D**, located at geographical coordinates of longitude **60º54'13.504"W** and latitude **6º16'49.825"**, thence at true bearing of **302.02º**, for a distance of approximately **1021.92 yards**, to **Point E**, located at geographical coordinates of longitude **60º54'39.308"W** and latitude **6º17'5.867"**, thence at true bearing of **213.41º**, for a distance of approximately **921.99 yards**, to **Point F**, located at geographical coordinates of longitude **60º54'54.428"W** and latitude **6º16'43.082"**, thence at true bearing of **270.05º**, for a distance of approximately **702.525 yards**, to the point of commencement at **Point A**

Thus enclosing an area of approximately **593 acres**, save and except all lands lawfully held or occupied.

Any person who claims he has any right or interest to the area to be granted and will be injuriously affected by the grant of a Mining Permit (Medium Scale), may within twenty-one (21) days after publication of the first advertisement lodge with the Guyana Geology and Mines Commission a petition objecting to the grant of this Mining Permit (Medium Scale).

…….
Newell Dennison
Commissioner

GUYANA GEOLOGY AND MINES COMMISSION
High and Princes Streets

GS23: R-1153/MP/000/2026

June 18, 2026

NOTICE OF INTENTION TO GRANT MINING PERMIT (Medium Scale)

Notice is hereby given in accordance with Section 63 of the Mining Act 1989 of the Intention to Grant to **Joseph Burt Reynolds** whose address is **Lot 2 No. 5 Village, West Coast Berbice, Guyana** a Mining Permit (Medium Scale) to mine for **Gold** over the under-mentioned area:

Tract of state land located in the Potaro Mining District No. 2 as shown on Terra Surveys Topographic Map 36NE, at scale 1:50,000 with reference point 'X' located at the confluence of the Essequibo River and the Waiarima River with geographical coordinates of longitude **58º35'53.862"W** and latitude **5º53'1.975"N**

Thence at a true bearing of **305.99º**, for a distance of **1 mile 1004.73 yards**, to the point of commencement:

Point A, located at geographical coordinates of longitude **58º37'.437"W** and latitude **5º53'50.075"**, thence at true bearing of **90.09º**, for a distance of approximately **603.352 yards**, to **Point B**, located at geographical coordinates of longitude **58º36'42.48"W** and latitude **5º53'50.046"**, thence at true bearing of **180.18º**, for a distance of approximately **1 mile 612.258 yards**, to **Point C**, located at geographical coordinates of longitude **58º36'42.696"W** and latitude **5º52'39.817"**, thence at true bearing of **270.08º**, for a distance of approximately **595.269 yards**, to **Point D**, located at geographical coordinates of longitude **58º37'.412"W** and latitude **5º52'39.842"**, thence at true bearing of **359.98º**, for a distance of approximately **1 mile 612.369 yards**, to the point of commencement at **Point A**

Thus enclosing an area of approximately **294 acres**, save and except all lands lawfully held or occupied.

Any person who claims he has any right or interest to the area to be granted and will be injuriously affected by the grant of a Mining Permit (Medium Scale), may within twenty-one (21) days after publication of the first advertisement lodge with the Guyana Geology and Mines Commission a petition objecting to the grant of this Mining Permit (Medium Scale).

…….
Newell Dennison
Commissioner

GUYANA GEOLOGY AND MINES COMMISSION
High & Princes Streets

GS23: R-87/MP/000/2011

June 19, 2026

NOTICE TO RESCIND CANCELLATION OF MINING PERMIT (Medium Scale)

Notice is hereby given for general information, that the Notice of Cancellation for Mining Permit (Medium Scale) ref. file no. **R-87/MP/000/11** in the name of **Carl Hall Reddy** of **Lot 108 Durban and Henry Streets, Werk-en-Rust, Georgetown, Guyana** as published in the official Gazette on **February 14, 2026** is hereby rescinded.

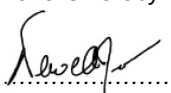

Newell Dennison
Commissioner

GUYANA GEOLOGY AND MINES COMMISSION
High & Princes Streets

GS23: R-87/MP/003/2011

June 19, 2026

NOTICE TO RESCIND CANCELLATION OF MINING PERMIT (Medium Scale)

Notice is hereby given for general information, that the Notice of Cancellation for Mining Permit (Medium Scale) ref. file no. **R-87/MP/003/11** in the name of **Carl Hall Reddy** of **Lot 108 Durban and Henry Streets, Werk-en-Rust, Georgetown, Guyana** as published in the official Gazette on **February 14, 2026** is hereby rescinded.

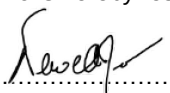

Newell Dennison
Commissioner

GUYANA GEOLOGY AND MINES COMMISSION
High & Princes Streets

GS23: R-87/MP/001/2011

June 19, 2026

NOTICE TO RESCIND CANCELLATION OF MINING PERMIT (Medium Scale)

Notice is hereby given for general information, that the Notice of Cancellation for Mining Permit (Medium Scale) ref. file no. **R-87/MP/001/11** in the name of **Carl Hall Reddy** of **Lot 108 Durban and Henry Streets, Werk-en-Rust, Georgetown, Guyana** as published in the official Gazette on **February 14, 2026** is hereby rescinded.



Newell Dennison
Commissioner

GUYANA GEOLOGY AND MINES COMMISSION
High & Princes Streets

GS23: R-87/MP/004/2011

June 19, 2026

NOTICE TO RESCIND CANCELLATION OF MINING PERMIT (Medium Scale)

Notice is hereby given for general information, that the Notice of Cancellation for Mining Permit (Medium Scale) ref. file no. **R-87/MP/004/11** in the name of **Carl Hall Reddy** of **Lot 108 Durban and Henry Streets, Werk-en-Rust, Georgetown, Guyana** as published in the official Gazette on **February 14, 2026** is hereby rescinded.



Newell Dennison
Commissioner

GUYANA GEOLOGY AND MINES COMMISSION
High & Princes Streets

GS23: R-87/MP/002/2011

June 19, 2026

NOTICE TO RESCIND CANCELLATION OF MINING PERMIT (Medium Scale)

Notice is hereby given for general information, that the Notice of Cancellation for Mining Permit (Medium Scale) ref. file no. **R-87/MP/002/11** in the name of **Carl Hall Reddy** of **Lot 108 Durban and Henry Streets, Werk-en-Rust, Georgetown, Guyana** as published in the official Gazette on **February 14, 2026** is hereby rescinded.



Newell Dennison
Commissioner

GUYANA GEOLOGY AND MINES COMMISSION
High & Princes Streets

GS23: R-87/MP/005/2011

June 19, 2026

NOTICE TO RESCIND CANCELLATION OF MINING PERMIT (Medium Scale)

Notice is hereby given for general information, that the Notice of Cancellation for Mining Permit (Medium Scale) ref. file no. **R-87/MP/005/11** in the name of **Carl Hall Reddy** of **Lot 108 Durban and Henry Streets, Werk-en-Rust, Georgetown, Guyana** as published in the official Gazette on **February 14, 2026** is hereby rescinded.



Newell Dennison
Commissioner

GUYANA GEOLOGY AND MINES COMMISSION
High & Princes Streets

GS23: R-87/MP/006/2011

June 19, 2026

NOTICE TO RESCIND CANCELLATION OF MINING PERMIT (Medium Scale)

Notice is hereby given for general information, that the Notice of Cancellation for Mining Permit (Medium Scale) ref. file no. **R-87/MP/006/11** in the name of **Carl Hall Reddy** of **Lot 108 Durban and Henry Streets, Werk-en-Rust, Georgetown, Guyana** as published in the official Gazette on **February 14, 2026** is hereby rescinded.



……..
Newell Dennison
Commissioner

GUYANA GEOLOGY AND MINES COMMISSION
High and Princes Street

GS23: D-159/MP/000/2013

June 25, 2026

AMENDMENT

Notice is hereby given for General Information that, the Notice of intention to transfer Mining Permit (Medium Scale) ref. **D-159/MP/000** in the name of **Vincent Thankur** whose address is **Lot 'C' Public Road Eccles, East Bank Demerara, Guyana** as published in the Official Gazette on **May 16, 2026** is hereby amended & read as follow: **Vincent Thakur**



……
Newell Dennison
Commissioner

GUYANA GEOLOGY AND MINES COMMISSION
High and Princes Street

GS23: D-1049/MP/001/2021

June 25, 2026

AMENDMENT

Notice is hereby given for General Information that, the Notice of intention to transfer Mining Permit (Medium Scale) ref. **D-1049/MP/001** in the name of **Vincent Thankur** whose address is **Lot 'C' Public Road Eccles, East Bank Demerara, Guyana** as published in the Official Gazette on **May 16, 2026** is hereby amended & read as follow: **Vincent Thakur**



……
Newell Dennison
Commissioner

GUYANA GEOLOGY AND MINES COMMISSION
High and Princes Street

GS23: D-163/MP/000/2014

June 25, 2026

AMENDMENT

Notice is hereby given for General Information that, the Notice of intention to transfer Mining Permit (Medium Scale) ref. **D-163/MP/000** in the name of **Vincent Thankur** whose address is **Lot 'C' Public Road Eccles, East Bank Demerara, Guyana** as published in the Official Gazette on **May 16, 2026** is hereby amended & read as follow: **Vincent Thakur**



……
Newell Dennison
Commissioner

GUYANA GEOLOGY AND MINES COMMISSION
High and Princes Street

GS23: D-1049/MP/000/2021

June 25, 2026

AMENDMENT

Notice is hereby given for General Information that, the Notice of intention to transfer Mining Permit (Medium Scale) ref. **D-1049/MP/000** in the name of **Vincent Thankur** whose address is **Lot 'C' Public Road Eccles, East Bank Demerara, Guyana** as published in the Official Gazette on **May 16, 2026** is hereby amended & read as follow: **Vincent Thakur**



……
Newell Dennison
Commissioner

GUYANA GEOLOGY AND MINES COMMISSION
High and Princes Streets

GS23: D-1136/MP/000/2026

June 30, 2026

NOTICE OF INTENTION TO GRANT MINING PERMIT (Medium Scale)

Notice is hereby given in accordance with Section 63 of the Mining Act 1989 of the Intention to Grant to **Ayube Claude De Freitas** whose address is **Lot 49 Third Avenue, Bartica, Guyana** a Mining Permit (Medium Scale) to mine for **Gold, Precious Stones and Valuable Minerals** over the under-mentioned area:

Tract of state land located in the Northwest Mining District No.5 as shown on Terra Surveys Topographic Map 11NW, at scale 1:50,000 with reference point 'X' located at the confluence of the Imotai and the Kwasikubi Rivers with geographical coordinates of longitude **59º29'5.845"W** and latitude **7º15'8.759"N**

Thence at a true bearing of **17.3º**, for a distance of **6 miles 1198.95 yards**, to the point of commencement:

Point A, located at geographical coordinates of longitude **59º27'21.463"W** and latitude **7º20'41.122"**, thence at true bearing of **89.89º**, for a distance of approximately **1229.1 yards**, to **Point B**, located at geographical coordinates of longitude **59º26'44.776"W** and latitude **7º20'41.19"**, thence at true bearing of **179.65º**, for a distance of approximately **705.439 yards**, to **Point C**, located at geographical coordinates of longitude **59º26'44.646"W** and latitude **7º20'20.306"**, thence at true bearing of **269.62º**, for a distance of approximately **1139.53 yards**, to **Point D**, located at geographical coordinates of longitude **59º27'18.659"W** and latitude **7º20'20.083"**, thence at true bearing of **270.0º**, for a distance of approximately **62.9574 yards**, to **Point E**, located at geographical coordinates of longitude **59º27'20.538"W** and latitude **7º20'20.083"**, thence at true bearing of **304.59º**, for a distance of approximately **28.2753 yards**, to **Point F**, located at geographical coordinates of longitude **59º27'21.233"W** and latitude **7º20'20.558"**, thence at true bearing of **359.36º**, for a distance of approximately **694.646 yards**, to the point of commencement at **Point A**

Thus enclosing an area of approximately **180 acres**, save and except all lands lawfully held or occupied.

Any person who claims he has any right or interest to the area to be granted and will be injuriously affected by the grant of a Mining Permit (Medium Scale), may within twenty-one (21) days after publication of the first advertisement lodge with the Guyana Geology and Mines Commission a petition objecting to the grant of this Mining Permit (Medium Scale).



……
Newell Dennison
Commissioner

GUYANA GEOLOGY AND MINES COMMISSION
High and Princes Streets

GS23: H-1099/MP/000/2026

June 30, 2026

NOTICE OF INTENTION TO GRANT MINING PERMIT (Medium Scale)

Notice is hereby given in accordance with Section 63 of the Mining Act 1989 of the Intention to Grant to **Nerissa Nathile Hernandez** whose address is **111 Miles Mahdia, Potaro, Region No. 8, Guyana** a Mining Permit (Medium Scale) to mine for **Gold and Diamonds** over the under-mentioned area:

Tract of state land located in the Mazaruni Mining District No. 3 as shown on Terra Surveys Topographic Map 36SW, at scale 1:50,000 with reference point 'X' located at the confluence of the Kaburi and Camp Rivers with geographical coordinates of longitude **58º56'32.669"W** and latitude **5º45'59.328"N**

Thence at a true bearing of **97.06º**, for a distance of **11 miles 914.508 yards**, to the point of commencement:

Point A, located at geographical coordinates of longitude **58º46'33.985"W** and latitude **5º44'45.575"**, thence at true bearing of **89.29º**, for a distance of approximately **736.3 yards**, to **Point B**, located at geographical coordinates of longitude **58º46'12.079"W** and latitude **5º44'45.845"**, thence at true bearing of **179.99º**, for a distance of approximately **1116.2 yards**, to **Point C**, located at geographical coordinates of longitude **58º46'12.072"W** and latitude **5º44'12.8"**, thence at true bearing of **179.85º**, for a distance of approximately **831.776 yards**, to **Point D**, located at geographical coordinates of longitude **58º46'12.007"W** and latitude **5º43'48.176"**, thence at true bearing of **269.32º**, for a distance of approximately **964.774 yards**, to **Point E**, located at geographical coordinates of longitude **58º46'40.71"W** and latitude **5º43'47.838"**, thence at true bearing of **357.29º**, for a distance of approximately **207.324 yards**, to **Point F**, located at geographical coordinates of longitude **58º46'41.002"W** and latitude **5º43'53.969"**, thence at true bearing of **357.8º**, for a distance of approximately **311.902 yards**, to **Point G**, located at geographical coordinates of longitude **58º46'41.358"W** and latitude **5º44'3.196"**, thence at true bearing of **5.76º**, for a distance of approximately **1097.54 yards**, to **Point H**, located at geographical coordinates of longitude **58º46'38.082"W** and latitude **5º44'35.524"**, thence at true bearing of **22.07º**, for a distance of approximately **366.377 yards**, to the point of commencement at **Point A**

Thus enclosing an area of approximately **370 acres**, save and except all lands lawfully held or occupied.

Any person who claims he has any right or interest to the area to be granted and will be injuriously affected by the grant of a Mining Permit (Medium Scale), may within twenty-one (21) days after publication of the first advertisement lodge with the Guyana Geology and Mines Commission a petition objecting to the grant of this Mining Permit (Medium Scale).



……
Newell Dennison
Commissioner

GUYANA GEOLOGY AND MINES COMMISSION
High and Princes Streets

GS8: J-1078/001/2025

June 30, 2026

Rescission of Publication

Notice is hereby given for General Information that Intention to Grant Prospecting Permit (Medium Scale) ref. file no. **J-1078/001/2025** to **Dhaniram Jadunauth** of **Lot 3 E Middleton Street, Campbellville, Georgetown, Guyana** as published in the official gazette on **March 06, 2026** is hereby rescinded.



Newell Dennison
Commissioner

GUYANA GEOLOGY AND MINES COMMISSION
High and Princes Streets

GS8: S-1250/000/2026

June 30, 2026

Rescission of Publication

Notice is hereby given for General Information that Intention to Grant Prospecting Permit (Medium Scale) ref. file no. **S-1250/000/2026** to **Ravin Deleep Singh** of **Lot 63 CC, New Scheme, Eccles, East Bank Demerara, Guyana** as published in the official gazette on **March 05, 2026** is hereby rescinded.



Newell Dennison
Commissioner

GUYANA GEOLOGY AND MINES COMMISSION
High and Princes Streets

GS23: D-1117/MP/000/2026

June 30, 2026

NOTICE OF ABANDONMENT FOR APPLICATION MINING PERMIT

Notice is hereby given for General Information in accordance with regulations 276 (6) that Intention to Grant Mining Permit (Medium Scale) ref. file no. **D-1117/MP/000** in the name of **Vinancio Antonio DeFreitas** of **Lot 133 Floral Park, Houston, Georgetown, Guyana** a Mining Permit to mine for **Gold** as published in the official gazette on **March 07, 2026** over the following area is declared abandoned.

Tract of state land located in the Mazaruni Mining District No. 3 as shown on Terra Surveys Topographic Map 32NW, at scale 1:50,000 with reference point 'X' located at the confluence of the Kamarang and the Attabro Rivers with geographical coordinates of longitude **60º56'13.65"W** and latitude **5º48'48.989"N.**

Thence at a true bearing of **193.28º**, for a distance of **1342 yards** , to the point of commencement:

Point A, located at geographical coordinates of longitude **60º56'22.823"W** and latitude **5º48'10.318"**, thence at true bearing of **88.67º**, for a distance of approximately **647.303 yards**, to **Point B**, located at geographical coordinates of longitude **60º56'3.566"W** and latitude **5º48'10.764"**, thence at true bearing of **47.65º**, for a distance of approximately **468.041 yards**, to **Point C**, located at geographical coordinates of longitude **60º55'53.274"W** and latitude **5º48'20.099"**, thence at true bearing of **160.73º**, for a distance of approximately **1 mile 1341.72 yards**, to **Point D**, located at geographical coordinates of longitude **60º55'22.807"W** and latitude **5º46'53.422"**, thence at true bearing of **278.69º**, for a distance of approximately **1218.28 yards**, to **Point E**, located at geographical coordinates of longitude **60º55'58.642"W** and latitude **5º46'58.872"**, thence at true bearing of **341.39º**, for a distance of approximately **1 mile 786.496 yards**, to the point of commencement at **Point A.**

Thus enclosing an area of approximately **600 acres**, save and except all lands lawfully held or occupied.

The aforesaid area is now available for application and location.



Newell Dennison
Commissioner

GUYANA GEOLOGY AND MINES COMMISSON
High and Princes Streets

GS8: D-615/000/2015

June 30, 2026

NOTICE TO RESCIND CANCELLATION OF PROSPECTING PERMITS (Medium Scale)

Notice is hereby given for general information, that the Notice of Cancellation of Prospecting Permit (Medium Scale) ref. **GS8: D-615/000/2015** to **Trevor Shurman Daniels** with regards to the area published in the official Gazette on **February 14, 2026** is hereby rescinded.

.....
Newell Dennison
Commissioner

GUYANA GEOLOGY AND MINES COMMISSION
High and Princes Streets

GS23: W-59/MP/000/2013

July 01, 2026

NOTICE OF ABANDONMENT FOR APPLICATION MINING PERMIT

Notice is hereby given for General Information in accordance with regulations 276 (6) that Intention to Grant Special Mining Permit (Medium Scale) ref. file no. **W-59/MP/000** in the name of **Charlotte Claudia Wilson** of **Lot 155 Kaburi Street, Ituni, Upper Demerara, Guyana** to mine for **Gold** and **Diamonds** as published in the official gazette on **July 25, 2015** over the following area is declared abandoned.

Tract of state land located in the Berbice Mining District No. 1 as shown on Terra Surveys Topographic Map 52NW, at scale 1: 50,000 with reference point 'X' located at the Berbice River and Robins Creek located with geographical co-ordinates of longitude **58° 14' 42"W** and latitude **4° 54' 1"N**.

Thence at true bearing of **303°**, for a distance of approximately **3 miles 369 yards**, to point of commencement:

Point A, located at geographical coordinates of longitude **58°16'53"W** and latitude **4°52'1"N**, thence at true bearing of **178°**, for a distance of approximately **1052 yards**, to **Point B**, located at geographical coordinates of longitude **58°16'52"W** and latitude **4°51'29"N**, thence at true bearing of **270°**, for a distance of approximately **117 yards**, to **Point C**, located at geographical coordinates of longitude **58°16'56"W** and latitude **4°51'29"N**, thence at true bearing of **0°**, for a distance of approximately **696 yards**, to **Point D**, located at geographical coordinates of longitude **58°16'56"W** and latitude **4°51'50"N**, thence at true bearing of **270°**, for a distance of approximately **696 yards**, to **Point E**, located at geographical coordinates of longitude **58°17'16"W** and latitude **4°51'50"N**, thence at true bearing of **180°**, for a distance of approximately **436 yards**, to **Point F**, located at geographical coordinates of longitude **58°17'16"W** and latitude **4°51'37"N**, thence at true bearing of **311°**, for a distance of approximately **697 yards**, to **Point G**, located at geographical coordinates of longitude **58°17'32"W** and latitude **4°51'51"N**, thence at true bearing of **76°**, for a distance of approximately **1348 yards**, to the point of commencement at **Point A**.

Thus enclosing an area of approximately **89 acres**, save and except all lands lawfully held or occupied.

The aforesaid area is hereby reserved.

Newell Dennison
Commissioner

GUYANA GEOLOGY AND MINES COMMISSION
High and Princes Streets

GS23: C-1110/MP/000/2026

July 02, 2026

NOTICE OF INTENTION TO GRANT MINING PERMIT (Medium Scale)

Notice is hereby given in accordance with Section 63 of the Mining Act 1989 of the Intention to Grant to **Donna Lyn Charles** whose address is **Lot 11 New Hope Gardens, East Bank Demerara, Guyana** a Mining Permit (Medium Scale) to mine for **Gold** over the under-mentioned area:

Tract of state land located in the Northwest Mining District No.5 as shown on Terra Surveys Topographic Map 9NW, at scale 1:50,000 with reference point **"X**" located at the confluence of the Tassawini and Warapa Rivers with geographical coordinates of longitude **59°18'05"W** and latitude **6°46'3"N**

Thence at a true bearing of **52º,** for a distance of **5 miles 1651 yards**, to the point of commencement:

Point A, located at geographical coordinates of longitude **60°22'3"W** and latitude **7°27'27"N**, thence at true bearing of **90°**, for a distance of approximately **1 mile 675 yards**, to **Point B**, located at geographical coordinates of longitude **60°20'50"W** and latitude **7°27'27"N**, thence at true bearing of **90°**, for a distance of approximately **2 miles 421 yards**, to **Point C**, located at geographical coordinates of longitude **60°18'52"W** and latitude **7°27'27"N**, thence at true bearing of **186°**, for a distance of approximately **929 yards**, to **Point D**, located at geographical coordinates of longitude **60°18'55"W** and latitude **7°27'0"N**, thence at true bearing of **270°**, for a distance of approximately **2 miles 1179 yards**, to **Point E**, located at geographical coordinates of longitude **60°21'15"W** and latitude **7°27'0"N**, thence at true bearing of **271°**, for a distance of approximately **1588 yards**, to **Point F**, located at geographical coordinates of longitude **60°22'3"W** and latitude **7°27'1"N**, thence at true bearing of **360°**, for a distance of approximately **899 yards**, to the point of commencement at **Point A**.

Thus enclosing an area of approximately **1200 acres,** save and except all lands lawfully held or occupied.

Any person who claims he has any right or interest to the area to be granted and will be injuriously affected by the grant of a Mining Permit (Medium Scale), may within twenty-one (21) days after publication of the first advertisement lodge with the Guyana Geology and Mines Commission a petition objecting to the grant of this Mining Permit (Medium Scale).

…….
Newell Dennison
Commissioner

GUYANA GEOLOGY AND MINES COMMISSION
High and Princes Streets

GS23: C-1110/MP/001/2026

July 02, 2026

NOTICE OF INTENTION TO GRANT MINING PERMIT (Medium Scale)

Notice is hereby given in accordance with Section 63 of the Mining Act 1989 of the Intention to Grant to **Donna Lyn Charles** whose address is **Lot 11 New Hope Gardens, East Bank Demerara, Guyana** a Mining Permit (Medium Scale) to mine for **Gold** over the under-mentioned area:

Tract of state land located in the Northwest Mining District No.5 as shown on Terra Surveys Topographic Map 9NW, at scale 1:50,000 with reference point 'X' located at the confluence of Takutu and Whana Rivers with geographical coordinates of longitude **60º21'26.604"W** and latitude **7º31'11.042"N**

Thence at a true bearing of **145.67º**, for a distance of **5 miles 358.76 yards**, to the point of commencement:

Point A, located at geographical coordinates of longitude **60º18'52.38"W** and latitude **7º27'27.133"**, thence at true bearing of **90.1º**, for a distance of approximately **1273.52 yards**, to **Point B**, located at geographical coordinates of longitude **60º18'14.357"W** and latitude **7º27'27.068"**, thence at true bearing of **88.98º**, for a distance of approximately **1 mile 3.32921 yards**, to **Point C**, located at geographical coordinates of longitude **60º17'22.24"W** and latitude **7º27'27.072"**, thence at true bearing of **180.91º**, for a distance of approximately **546.437 yards**, to **Point D**, located at geographical coordinates of longitude **60º17'22.499"W** and latitude **7º27'10.897"**, thence at true bearing of **179.98º**, for a distance of approximately **1421.07 yards**, to **Point E**, located at geographical coordinates of longitude **60º17'22.481"W** and latitude **7º26'28.828"**, thence at true bearing of **270.0º**, for a distance of approximately **250.083 yards**, to **Point F**, located at geographical coordinates of longitude **60º17'29.947"W** and latitude **7º26'28.828"**, thence at true bearing of **270.88º**, for a distance of approximately **1534.68 yards**, to **Point G**, located at geographical coordinates of longitude **60º18'15.761"W** and latitude **7º26'29.526"**, thence at true bearing of **272.24º**, for a distance of approximately **946.672 yards**, to **Point H**, located at geographical coordinates of longitude **60º18'44.003"W** and latitude **7º26'30.62"**, thence at true bearing of **339.37º**, for a distance of approximately **1050.89 yards**, to **Point I**, located at geographical coordinates of longitude **60º18'55.055"W** and latitude **7º26'59.737"**, thence at true bearing of **5.53º**, for a distance of approximately **929.734 yards**, to the point of commencement at **Point A**

Thus enclosing an area of approximately **1198 acres**, save and except all lands lawfully held or occupied.

Any person who claims he has any right or interest to the area to be granted and will be injuriously affected by the grant of a Mining Permit (Medium Scale), may within twenty-one (21) days after publication of the first advertisement lodge with the Guyana Geology and Mines Commission a petition objecting to the grant of this Mining Permit (Medium Scale).

…….
Newell Dennison
Commissioner

GUYANA GEOLOGY AND MINES COMMISSION
High and Princes Streets

GS23: C-1110/MP/002/2026

July 02, 2026

NOTICE OF INTENTION TO GRANT MINING PERMIT (Medium Scale)

Notice is hereby given in accordance with Section 63 of the Mining Act 1989 of the Intention to Grant to **Donna Lyn Charles** whose address is **Lot 11 New Hope Gardens, East Bank Demerara, Guyana** a Mining Permit (Medium Scale) to mine for **Gold** over the under-mentioned area:

Tract of state land located in the Northwest Mining District No.5 as shown on Terra Surveys Topographic Map 9NW, at scale 1:50,000 with reference point 'X' located at the confluence of Takutu and Whana Rivers with geographical coordinates of longitude **60º21'26.604"W** and latitude **7º31'11.042"N**

Thence at a true bearing of **177.46º**, for a distance of **4 miles 1450.58 yards**, to the point of commencement:

Point A, located at geographical coordinates of longitude **60º21'15.365"W** and latitude **7º26'59.932"**, thence at true bearing of **90.08º**, for a distance of approximately **2 miles 1179.5 yards**, to **Point B**, located at geographical coordinates of longitude **60º18'55.055"W** and latitude **7º26'59.737"**, thence at true bearing of **159.37º**, for a distance of approximately **1050.89 yards**, to **Point C**, located at geographical coordinates of longitude **60º18'44.003"W** and latitude **7º26'30.62"**, thence at true bearing of **270.42º**, for a distance of approximately **631.494 yards**, to **Point D**, located at geographical coordinates of longitude **60º19'2.856"W** and latitude **7º26'30.757"**, thence at true bearing of **181.87º**, for a distance of approximately **258.304 yards**, to **Point E**, located at geographical coordinates of longitude **60º19'3.108"W** and latitude **7º26'23.114"**, thence at true bearing of **270.95º**, for a distance of approximately **285.936 yards**, to **Point F**, located at geographical coordinates of longitude **60º19'11.644"W** and latitude **7º26'23.255"**, thence at true bearing of **270.75º**, for a distance of approximately **1515.59 yards**, to **Point G**, located at geographical coordinates of longitude **60º19'56.888"W** and latitude **7º26'23.845"**, thence at true bearing of **270.82º**, for a distance of approximately **1683.11 yards**, to **Point H**, located at geographical coordinates of longitude **60º20'47.134"W** and latitude **7º26'24.558"**, thence at true bearing of **270.82º**, for a distance of approximately **956.783 yards**, to **Point I**, located at geographical coordinates of longitude **60º21'15.696"W** and latitude **7º26'24.965"**, thence at true bearing of **2.42º**, for a distance of approximately **148.368 yards**, to **Point J**, located at geographical coordinates of longitude **60º21'15.509"W** and latitude **7º26'29.353"**, thence at true bearing of **.27º**, for a distance of approximately **1032.92 yards**, to the point of commencement at **Point A**

Thus enclosing an area of approximately **1200 acres**, save and except all lands lawfully held or occupied.

GS23: C-1110/MP/002/2026

Any person who claims he has any right or interest to the area to be granted and will be injuriously affected by the grant of a Mining Permit (Medium Scale), may within twenty-one (21) days after publication of the first advertisement lodge with the Guyana Geology and Mines Commission a petition objecting to the grant of this Mining Permit (Medium Scale).

.....
Newell Dennison
Commissioner

GUYANA GEOLOGY AND MINES COMMISSION
High and Princes Streets

GS23: C-1110/MP/008/2026

July 02, 2026

NOTICE OF INTENTION TO GRANT MINING PERMIT (Medium Scale)

Notice is hereby given in accordance with Section 63 of the Mining Act 1989 of the Intention to Grant to **Donna Lyn Charles** whose address is **Lot 11 New Hope Gardens, East Bank Demerara, Guyana** a Mining Permit (Medium Scale) to mine for **Gold** over the under-mentioned area:

Tract of state land located in the Northwest Mining District No.5 as shown on Terra Surveys Topographic Map 9NW, at scale 1:50,000 with reference point **"X**" located at the confluence of the Tassawini and Warapa Rivers with geographical coordinates of longitude **59°18'05"W** and latitude **6°46'3"N**

Thence at a true bearing of **60°,** for a distance of **6 miles 348 yards**, to the point of commencement:

Point A, located at geographical coordinates of longitude **60°21'25"W** and latitude **7°26'30"N**, thence at true bearing of **177°**, for a distance of approximately **1 mile 1257 yards**, to **Point B**, located at geographical coordinates of longitude **60°21'20"W** and latitude **7°25'0"N**, thence at true bearing of **272°**, for a distance of approximately **1 mile 300 yards**, to **Point C**, located at geographical coordinates of longitude **60°22'21"W** and latitude **7°25'2"N**, thence at true bearing of **3°**, for a distance of approximately **1 mile 1218 yards**, to **Point D**, located at geographical coordinates of longitude **60°22'16"W** and latitude **7°26'30"N**, thence at true bearing of **91°**, for a distance of approximately **1712 yards**, to the point of commencement at **Point A**.

Thus enclosing an area of approximately **1166 acres,** save and except all lands lawfully held or occupied.

Any person who claims he has any right or interest to the area to be granted and will be injuriously affected by the grant of a Mining Permit (Medium Scale), may within twenty-one (21) days after publication of the first advertisement lodge with the Guyana Geology and Mines Commission a petition objecting to the grant of this Mining Permit (Medium Scale).

……
Newell Dennison
Commissioner

GUYANA GEOLOGY AND MINES COMMISSION
High and Princes Streets

GS23: Y-1011/MP/001/2026

July 02, 2026

NOTICE OF INTENTION TO GRANT MINING PERMIT (Medium Scale)

Notice is hereby given in accordance with Section 63 of the Mining Act 1989 of the Intention to Grant to **Llewellyn Oliver Younge** whose address is **Lot 'K' Public Road, Eccles, East Bank Demerara, Guyana** a Mining Permit (Medium Scale) to mine for **Gold and Precious Stones** over the under-mentioned area:

Tract of state land located in the Cuyuni Mining District No. 4 as shown on Terra Surveys Topographic Map 17NW, at scale 1:50,000 with reference point 'X' located at the confluence of Maipuri & Cuyuni Rivers with geographical coordinates of longitude **59º51'23.652"W** and latitude **6º45'38.873"N**

Thence at a true bearing of **13.81º**, for a distance of **6 miles 1429.25 yards**, to the point of commencement:

Point A, located at geographical coordinates of longitude **59º49'58.332"W** and latitude **6º51'23.548"**, thence at true bearing of **181.59º**, for a distance of approximately **1 mile 840.645 yards**, to **Point B**, located at geographical coordinates of longitude **59º50'0.481"W** and latitude **6º50'6.587"**, thence along the left bank of Cuyuni River for a distance of approximately **1625.54 yards**, to **Point C**, located at geographical coordinates of longitude **59º50'41.093"W** and latitude **6º50'22.063"**, thence at true bearing of **359.88º**, for a distance of approximately **1 mile 316.025 yards**, to **Point D**, located at geographical coordinates of longitude **59º50'41.226"W** and latitude **6º51'23.522"**, thence at true bearing of **89.97º**, for a distance of approximately **1438.55 yards**, to the point of commencement at **Point A**

Thus enclosing an area of approximately **657 acres**, save and except all lands lawfully held or occupied.

Any person who claims he has any right or interest to the area to be granted and will be injuriously affected by the grant of a Mining Permit (Medium Scale), may within twenty-one (21) days after publication of the first advertisement lodge with the Guyana Geology and Mines Commission a petition objecting to the grant of this Mining Permit (Medium Scale).

……
Newell Dennison
Commissioner

GUYANA GEOLOGY AND MINES COMMISSION
High and Princes Streets

GS14: L-1000/001/2021

July 07, 2026

NOTICE OF INTENTION TO RELINQUISH RIGHTS & INTEREST TO PROSPECTING LICENCE

Notice is hereby given for General Information that **Laurentian Mountain Resources (Guyana) Inc.** of **Lot 157 'C' Waterloo Street, North Cummingsburg, Georgetown, Guyana,** is relinquishing their rights and interest for Prospecting Licence **(PL # 07/2022)** ref file # **GS14: L-1000/001/2021** over the under-mentioned area:

Tract of state land located in the Mazaruni Mining District No. 3 as shown on Terra Surveys Topographic Map 34NE, at scale 1:50,000 with reference point 'X' located at the Hog Creek and Robello River with geographical coordinates of longitude **59º35'50.287"W** and latitude **5º56'20.828"N**

Thence at a true bearing of **224.58º**, for a distance of **3 miles 497.873 yards**, to the point of commencement:

Point A, located at geographical coordinates of longitude **59º37'50.999"W** and latitude **5º54'19.001"**, thence at true bearing of **72.16º**, for a distance of approximately **7 miles 1021.74 yards**, to **Point B**, located at geographical coordinates of longitude **59º31'32.999"W** and latitude **5º56'20.0"**, thence at true bearing of **160.63º**, for a distance of approximately **2 miles 633.416 yards**, to **Point C**, located at geographical coordinates of longitude **59º30'51.998"W** and latitude **5º54'24.001"**, thence at true bearing of **251.24º**, for a distance of approximately **7 miles 1022.36 yards**, to **Point D**, located at geographical coordinates of longitude **59º37'8.0"W** and latitude **5º52'17.0"**, thence at true bearing of **340.68º**, for a distance of approximately **2 miles 846.952 yards**, to the point of commencement at **Point A**

Thus enclosing an area of approximately **11740 acres**, save and except all lands lawfully held or occupied.

……
Newell Dennison
Commissioner