The Official Gazette

(EXTRAORDINARY)

OF GUYANA

Published by the Authority of the Government

GEORGETOWN, SATURDAY 12TH SEPTEMBER, 2026

TABLE OF CONTENTS **PAGE**

FIRST SUPPLEMENT

MINES

LEGAL SUPPLEMENT

A. ACTS — NIL

B. SUBSIDIARY LEGISLATION — NIL

C. BILLS — NIL

GEORGETOWN, Demerara – Printed and Published every Saturday and on such Extraordinary Days as may be directed by the Government by Guyana National Printers Limited, 1 Public Road, La Penitence, Greater Georgetown.

MINES

GUYANA GEOLOGY AND MINES COMMISSION
High and Princes Streets

GS23: A-1012/MP/000/2016

August 13, 2026

TRANSFER

NOTICE OF INTENTION TO TRANSFER MINING PERMIT (Medium Scale)

Notice is hereby given in accordance with the Mining Regulations of the Mining Act 1989, that **Fitzgerald Adolphus** whose address is **Lot 2163 Mittleholzer Street, Festival City, Georgetown, Guyana** has filed with the Commissioner, Guyana Geology and Mines Commission, Notice of Intention to Transfer to and in favor of **Roopan Ramotar** whose address is **Lot 30 'F' Public Road, West, Land of Plenty, Essequibo Coast, Guyana** all rights, titles and interest in and to **Mining Permit No. 079/2017.**

Tract of state land located in the Mazaruni Mining District No. 3 as shown on Terra Surveys Topographic Map 16SW, at scale 1: 50,000 with reference point 'X' located at the confluence of the Awarapari River and the Kaukau River with geographical co-ordinates of longitude **60°32'28"W** and latitude **6°28'33"N**.

Thence at true bearing of **26°**, for a distance of approximately **7 miles 745 yards**, to point of commencement.

Point A, located at geographical coordinates of longitude **60°29'40"W** and latitude **6°34'21"N**, thence at true bearing of **59°**, for a distance of approximately **2 miles 771 yards**, to **Point B**, located at geographical coordinates of longitude **60°27'50"W** and latitude **6°35'26"N**, thence at true bearing of **131°**, for a distance of approximately **692 yards**, to **Point C**, located at geographical coordinates of longitude **60°27'34"W** and latitude **6°35'13"N**, thence at true bearing of **156°**, for a distance of approximately **587 yards**, to **Point D**, located at geographical coordinates of longitude **60°27'27"W** and latitude **6°34'57"N**, thence at true bearing of **237°**, for a distance of approximately **2 miles 584 yards**, to **Point E**, located at geographical coordinates of longitude **60°29'10"W** and latitude **6°33'51"N**, thence at true bearing of **315°**, for a distance of approximately **1444 yards**, to the point of commencement at **Point A**.

Thus enclosing an area of approximately **1165 acres,** save and except all lands lawfully held or occupied.

Any person having the right, title and interest in the above mentioned area and who have just grounds to oppose the transfer of the said Mining Permit is hereby required to do so in due form at the Office of the Guyana Geology and Mines Commission, Mines Division in terms of Regulation 21 of the Mining Regulation of the Mining Act.1989 within fourteen (14) days from the date of the first publication of the Notice.

.....
Newell Dennison
Commissioner

GUYANA GEOLOGY AND MINES COMMISSION
High and Princes Streets

GS23: W-1002/MP/001/2016

August 13, 2026

TRANSFER

NOTICE OF INTENTION TO TRANSFER MINING PERMIT (Medium Scale)

Notice is hereby given in accordance with the Mining Regulations of the Mining Act 1989, that **Joan Elizabeth Williams** whose address is **Lot 61 Durban Street, Lodge, Georgetown, Guyana** has filed with the Commissioner, Guyana Geology and Mines Commission, Notice of Intention to Transfer to and in favor of **Lloyd Gordon Mc Calmon** whose address is **Lot 61 Durban Street, Lodge, Georgetown, Guyana** all rights, titles and interest in and to **Mining Permit No. 228/2016.**

Tract of state land located in the Mazaruni Mining District No. 3 as shown on Terra Surveys Topographic Map 27SW, at scale 1: 50,000 with reference point 'X' located at the confluence of the Mazaruni River and the Takutu River with geographical co-ordinates of longitude **58°54'26"W** and latitude **6°8'45"N**.

Thence at true bearing of **242°**, for a distance of approximately **2 miles 154 yards**, to point of commencement.

Point A, located at geographical coordinates of longitude **58°56'3"W** and latitude **6°7'55"N**, thence at true bearing of **233°**, for a distance of approximately **983 yards**, to **Point B**, located at geographical coordinates of longitude **58°56'26"W** and latitude **6°7'37"N**, thence at true bearing of **326°**, for a distance of approximately **1490 yards**, to **Point C**, located at geographical coordinates of longitude **58°56'51"W** and latitude **6°8'14"N**, thence at true bearing of **54°**, for a distance of approximately **818 yards**, to **Point D**, located at geographical coordinates of longitude **58°56'31"W** and latitude **6°8'28"N**, thence at true bearing of **140°**, for a distance of approximately **1480 yards**, to the point of commencement at **Point A**.

Thus enclosing an area of approximately **276 acres,** save and except all lands lawfully held or occupied.

Any person having the right, title and interest in the above mentioned area and who have just grounds to oppose the transfer of the said Mining Permit is hereby required to do so in due form at the Office of the Guyana Geology and Mines Commission, Mines Division in terms of Regulation 21 of the Mining Regulation of the Mining Act.1989 within fourteen (14) days from the date of the first publication of the Notice.

.....
Newell Dennison
Commissioner

GUYANA GEOLOGY AND MINES COMMISSION
High and Princes Streets

GS23: W-1002/MP/002/2016

August 13, 2026

TRANSFER

NOTICE OF INTENTION TO TRANSFER MINING PERMIT (Medium Scale)

Notice is hereby given in accordance with the Mining Regulations of the Mining Act 1989, that **Joan Elizabeth Williams** whose address is **Lot 61 Durban Street, Lodge, Georgetown, Guyana** has filed with the Commissioner, Guyana Geology and Mines Commission, Notice of Intention to Transfer to and in favor of **Lloyd Gordon Mc Calmon** whose address is **Lot 61 Durban Street, Lodge, Georgetown, Guyana** all rights, titles and interest in and to **Mining Permit No. 229/2016.**

Tract of state land located in the Mazaruni Mining District No. 3 as shown on Terra Surveys Topographic Map 27SW, at scale 1: 50,000 with reference point 'X' located at the confluence of the Mazaruni River and the Takutu River with geographical co-ordinates of longitude **58°54'26"W** and latitude **6°8'45"N**.

Thence at true bearing of **242°**, for a distance of approximately **2 miles 154 yards**, to point of commencement.

Point A, located at geographical coordinates of longitude **58°56'3"W** and latitude **6°7'55"N**, thence at true bearing of **140°**, for a distance of approximately **1395 yards**, to **Point B**, located at geographical coordinates of longitude **58°55'36"W** and latitude **6°7'23"N**, thence at true bearing of **235°**, for a distance of approximately **87 yards**, to **Point C**, located at geographical coordinates of longitude **58°55'38"W** and latitude **6°7'22"N**, thence at true bearing of **237°**, for a distance of approximately **152 yards**, to **Point D**, located at geographical coordinates of longitude **58°55'42"W** and latitude **6°7'19"N**, thence at true bearing of **235°**, for a distance of approximately **107 yards**, to **Point E**, located at geographical coordinates of longitude **58°55'44"W** and latitude **6°7'17"N**, thence at true bearing of **311°**, for a distance of approximately **1106 yards**, to **Point F**, located at geographical coordinates of longitude **58°56'9"W** and latitude **6°7'39"N**, thence at true bearing of **229°**, for a distance of approximately **527 yards**, to **Point G**, located at geographical coordinates of longitude **58°56'21"W** and latitude **6°7'29"N**, thence at true bearing of **329°**, for a distance of approximately **327 yards**, to **Point H**, located at geographical coordinates of longitude **58°56'26"W** and latitude **6°7'37"N**, thence at true bearing of **53°**, for a distance of approximately **983 yards**, to the point of commencement at **Point A**.

Thus enclosing an area of approximately **159 acres,** save and except all lands lawfully held or occupied.

Any person having the right, title and interest in the above mentioned area and who have just grounds to oppose the transfer of the said Mining Permit is hereby required to do so in due form at the Office of the Guyana Geology and Mines Commission, Mines Division in terms of Regulation 21 of the

GS23: W-1002/MP/002/2016

Mining Regulation of the Mining Act.1989 within fourteen (14) days from the date of the first publication of the Notice.

.....
Newell Dennison
Commissioner

GUYANA GEOLOGY AND MINES COMMISSION
High and Princes Streets

GS23: A-1235/MP/000/2026

July 12, 2026

NOTICE OF INTENTION TO GRANT MINING PERMIT (Medium Scale)

Notice is hereby given in accordance with Section 63 of the Mining Act 1989 of the Intention to Grant to **Alfro Alphonso trading in the name of Alfro Alphonso and Sons Enterprise** whose address is **Lot 16 Mud Flat Road, Kingston, Georgetown, Guyana** a Mining Permit (Medium Scale) to mine for **Gold and Diamonds** over the under-mentioned area:

Tract of state land located in the Rupununi Mining District. No.6 as shown on Terra Surveys Topographic Map 51NW, at scale 1:50,000 with reference point "X" located at the Pineapple Falls on the left bank of the Muruwa River with geographical coordinates of longitude **58°55'0"W** and latitude **4°54'50"N.**

Thence at a true bearing of **354°**, for a distance of **294 yards**, to the point of commencement.

Point A, located at geographical coordinates of longitude **58°55'1"W** and latitude **4°54'59"N**, thence at true bearing of **138°**, for a distance of approximately **1 mile 1021 yards**, to **Point B**, located at geographical coordinates of longitude **58°54'6"W** and latitude **4°53'57"N**, thence at true bearing of **225°**, for a distance of approximately **1 mile 394 yards**, to **Point C**, located at geographical coordinates of longitude **58°54'51"W** and latitude **4°53'12"N**, thence at true bearing of **320°**, for a distance of approximately **1 mile 952 yards**, to **Point D**, located at geographical coordinates of longitude **58°55'43"W** and latitude **4°54'13"N**, thence at true bearing of **43°**, for a distance of approximately **1531 yards**, to **Point E**, located at geographical coordinates of longitude **58°55'12"W** and latitude **4°54'46"N**, thence at true bearing of **43°**, for a distance of approximately **554 yards**, to the point of commencement at **Point A**.

Thus enclosing an area of approximately **1198 acres,** save and except all lands lawfully held or occupied.

Any person who claims he has any right or interest to the area to be granted and will be injuriously affected by the grant of a Mining Permit (Medium Scale), may within twenty-one (21) days after publication of the first advertisement lodge with the Guyana Geology and Mines Commission a petition objecting to the grant of this Mining Permit (Medium Scale).

.....
Newell Dennison
Commissioner

GUYANA GEOLOGY AND MINES COMMISSION
High and Princes Streets

GS23: R-1157/MP/000/2026

July 12, 2026

NOTICE OF INTENTION TO GRANT MINING PERMIT (Medium Scale)

Notice is hereby given in accordance with Section 63 of the Mining Act 1989 of the Intention to Grant to **Ramnarine** whose address is **Lot 84 Second Avenue, Bartica, Essequibo, Guyana** a Mining Permit (Medium Scale) to mine for **Gold and Precious Stones** over the under-mentioned area:

Tract of state land located in the Northwest Mining District No.5 as shown on Terra Surveys Topographic Map 11SE, at scale 1:50,000 with reference point "X" located at the confluence of the Waini and the Arawapai Rivers with geographical coordinates of longitude **59°23'20"W** and latitude **7°4'10"N.**

Thence at a true bearing of **93°**, for a distance of **10 miles 940 yards**, to the point of commencement.

Point A, located at geographical coordinates of longitude **59°14'8"W** and latitude **7°3'41"N**, thence at true bearing of **90°**, for a distance of approximately **1 mile 523 yards**, to **Point B**, located at geographical coordinates of longitude **59°13'0"W** and latitude **7°3'41"N**, thence at true bearing of **180°**, for a distance of approximately **1 mile 574 yards**, to **Point C**, located at geographical coordinates of longitude **59°13'0"W** and latitude **7°2'31"N**, thence at true bearing of **270°**, for a distance of approximately **1 mile 505 yards**, to **Point D**, located at geographical coordinates of longitude **59°14'8"W** and latitude **7°2'31"N**, thence at true bearing of **360°**, for a distance of approximately **972 yards**, to **Point E**, located at geographical coordinates of longitude **59°14'8"W** and latitude **7°3'0"N**, thence at true bearing of **360°**, for a distance of approximately **1369 yards**, to the point of commencement at **Point A**.

Thus enclosing an area of approximately **1099 acres,** save and except all lands lawfully held or occupied.

Any person who claims he has any right or interest to the area to be granted and will be injuriously affected by the grant of a Mining Permit (Medium Scale), may within twenty-one (21) days after publication of the first advertisement lodge with the Guyana Geology and Mines Commission a petition objecting to the grant of this Mining Permit (Medium Scale).

.....
Newell Dennison
Commissioner

GUYANA GEOLOGY AND MINES COMMISSION
High and Princes Streets

GS23: R-1157/MP/001/2026

July 12, 2026

NOTICE OF INTENTION TO GRANT MINING PERMIT (Medium Scale)

Notice is hereby given in accordance with Section 63 of the Mining Act 1989 of the Intention to Grant to **Ramnarine** whose address is **Lot 84 Second Avenue, Bartica, Essequibo, Guyana** a Mining Permit (Medium Scale) to mine for **Gold and Precious Stones** over the under-mentioned area:

Tract of state land located in the Northwest Mining District No.5 as shown on Terra Surveys Topographic Map 11SE, at scale 1:50,000 with reference point "X" located at the confluence of the Waini and the Arawapai Rivers with geographical coordinates of longitude **59°23'20"W** and latitude **7°4'10"N.**

Thence at a true bearing of **90°**, for a distance of **12 miles 82 yards**, to the point of commencement.

Point A, located at geographical coordinates of longitude **59°12'48"W** and latitude **7°4'5"N**, thence at true bearing of **360°**, for a distance of approximately **1 mile 1702 yards**, to **Point B**, located at geographical coordinates of longitude **59°12'47"W** and latitude **7°5'47"N**, thence at true bearing of **360°**, for a distance of approximately **1 mile 394 yards**, to **Point C**, located at geographical coordinates of longitude **59°12'47"W** and latitude **7°6'51"N**, thence at true bearing of **360°**, for a distance of approximately **646 yards**, to **Point D**, located at geographical coordinates of longitude **59°12'47"W** and latitude **7°7'10"N**, thence at true bearing of **91°**, for a distance of approximately **554 yards**, to **Point E**, located at geographical coordinates of longitude **59°12'31"W** and latitude **7°7'10"N**, thence at true bearing of **180°**, for a distance of approximately **1 mile 863 yards**, to **Point F**, located at geographical coordinates of longitude **59°12'31"W** and latitude **7°5'52"N**, thence at true bearing of **180°**, for a distance of approximately **2 miles 97 yards**, to **Point G**, located at geographical coordinates of longitude **59°12'31"W** and latitude **7°4'5"N**, thence at true bearing of **269°**, for a distance of approximately **577 yards**, to the point of commencement at **Point A**.

Thus enclosing an area of approximately **730 acres,** save and except all lands lawfully held or occupied.

Any person who claims he has any right or interest to the area to be granted and will be injuriously affected by the grant of a Mining Permit (Medium Scale), may within twenty-one (21) days after publication of the first advertisement lodge with the Guyana Geology and Mines Commission a petition objecting to the grant of this Mining Permit (Medium Scale).

.....
Newell Dennison
Commissioner

GUYANA GEOLOGY AND MINES COMMISSION
High and Princes Streets

GS23: R-1157/MP/002/2026

July 12, 2026

NOTICE OF INTENTION TO GRANT MINING PERMIT (Medium Scale)

Notice is hereby given in accordance with Section 63 of the Mining Act 1989 of the Intention to Grant to **Ramnarine** whose address is **Lot 84 Second Avenue, Bartica, Essequibo, Guyana** a Mining Permit (Medium Scale) to mine for **Gold and Precious Stones** over the under-mentioned area:

Tract of state land located in the Northwest Mining District No.5 as shown on Terra Surveys Topographic Map 11SE, at scale 1:50,000 with reference point "X" located at the confluence of the Waini and the Arawapai Rivers with geographical coordinates of longitude **59°23'20"W** and latitude **7°4'10"N.**

Thence at a true bearing of **109°**, for a distance of **10 miles 121 yards**, to the point of commencement.

Point A, located at geographical coordinates of longitude **59°15'0"W** and latitude **7°1'22"N**, thence at true bearing of **90°**, for a distance of approximately **1 mile 452 yards**, to **Point B**, located at geographical coordinates of longitude **59°13'54"W** and latitude **7°1'22"N**, thence at true bearing of **186°**, for a distance of approximately **1101 yards**, to **Point C**, located at geographical coordinates of longitude **59°13'57"W** and latitude **7°0'50"N**, thence at true bearing of **186°**, for a distance of approximately **1681 yards**, to **Point D**, located at geographical coordinates of longitude **59°14'2"W** and latitude **7°0'0"N**, thence at true bearing of **270°**, for a distance of approximately **1 mile 188 yards**, to **Point E**, located at geographical coordinates of longitude **59°15'0"W** and latitude **7°0'0"N**, thence at true bearing of **360°**, for a distance of approximately **1 mile 1009 yards**, to the point of commencement at **Point A**.

Thus enclosing an area of approximately **1191 acres,** save and except all lands lawfully held or occupied.

Any person who claims he has any right or interest to the area to be granted and will be injuriously affected by the grant of a Mining Permit (Medium Scale), may within twenty-one (21) days after publication of the first advertisement lodge with the Guyana Geology and Mines Commission a petition objecting to the grant of this Mining Permit (Medium Scale).

.....
Newell Dennison
Commissioner

GUYANA GEOLOGY AND MINES COMMISSION
High and Princes Streets

GS23: R-1163/MP/000/2026

July 12, 2026

NOTICE OF INTENTION TO GRANT MINING PERMIT (Medium Scale)

Notice is hereby given in accordance with Section 63 of the Mining Act 1989 of the Intention to Grant to **Ramnarine** whose address is **Lot 84 Second Avenue, Bartica, Essequibo, Guyana** a Mining Permit (Medium Scale) to mine for **Gold and Precious Stones** over the under-mentioned area:

Tract of state land located in the Northwest Mining District No.5 as shown on Terra Surveys Topographic Map 11NW, at scale 1:50,000 with reference point "X" located at the confluence of the Imotai and Black Rivers with geographical coordinates of longitude **59°25'53"W** and latitude **7°14'56"N.**

Thence at a true bearing of **353°**, for a distance of **5 miles 1520 yards**, to the point of commencement.

Point A, located at geographical coordinates of longitude **59°26'28"W** and latitude **7°20'0"N**, thence at true bearing of **360°**, for a distance of approximately **684 yards**, to **Point B**, located at geographical coordinates of longitude **59°26'29"W** and latitude **7°20'20"N**, thence at true bearing of **90°**, for a distance of approximately **1612 yards**, to **Point C**, located at geographical coordinates of longitude **59°25'40"W** and latitude **7°20'20"N**, thence at true bearing of **179°**, for a distance of approximately **679 yards**, to **Point D**, located at geographical coordinates of longitude **59°25'40"W** and latitude **7°20'0"N**, thence at true bearing of **270°**, for a distance of approximately **1617 yards**, to the point of commencement at **Point A**.

Thus enclosing an area of approximately **228 acres,** save and except all lands lawfully held or occupied.

Any person who claims he has any right or interest to the area to be granted and will be injuriously affected by the grant of a Mining Permit (Medium Scale), may within twenty-one (21) days after publication of the first advertisement lodge with the Guyana Geology and Mines Commission a petition objecting to the grant of this Mining Permit (Medium Scale).

.....
Newell Dennison
Commissioner

GUYANA GEOLOGY AND MINES COMMISSION
High and Princes Streets

GS23: R-1163/MP/001/2026

July 12, 2026

NOTICE OF INTENTION TO GRANT MINING PERMIT (Medium Scale)

Notice is hereby given in accordance with Section 63 of the Mining Act 1989 of the Intention to Grant to **Ramnarine** whose address is **Lot 84 Second Avenue, Bartica, Essequibo, Guyana** a Mining Permit (Medium Scale) to mine for **Gold and Precious Stones** over the under-mentioned area:

Tract of state land located in the Northwest Mining District No.5 as shown on Terra Surveys Topographic Map 11NW, at scale 1:50,000 with reference point 'X' located at the confluence of the Imotai and Black Rivers with geographical coordinates of longitude **59°25'53.044"W** and latitude **7°14'56.486"N**

Thence at a true bearing of **353.8°**, for a distance of **6 miles 440.85 yards**, to the point of commencement:

Point A, located at geographical coordinates of longitude **59°26'28.522"W** and latitude **7°20'20.252"**, thence at true bearing of **179.9°**, for a distance of approximately **684.876 yards**, to **Point B**, located at geographical coordinates of longitude **59°26'28.486"W** and latitude **7°19'59.977"**, thence at true bearing of **270.0°**, for a distance of approximately **1055.82 yards**, to **Point C**, located at geographical coordinates of longitude **59°27'.0"W** and latitude **7°19'59.977"**, thence at true bearing of **270.71°**, for a distance of approximately **620.824 yards**, to **Point D**, located at geographical coordinates of longitude **59°27'18.529"W** and latitude **7°20'.204"**, thence at true bearing of **359.63°**, for a distance of approximately **671.512 yards**, to **Point E**, located at geographical coordinates of longitude **59°27'18.659"W** and latitude **7°20'20.083"**, thence at true bearing of **89.62°**, for a distance of approximately **1139.53 yards**, to **Point F**, located at geographical coordinates of longitude **59°26'44.646"W** and latitude **7°20'20.306"**, thence at true bearing of **90.19°**, for a distance of approximately **540.206 yards**, to the point of commencement at **Point A**

Thus enclosing an area of approximately **237 acres**, save and except all lands lawfully held or occupied.

Any person who claims he has any right or interest to the area to be granted and will be injuriously affected by the grant of a Mining Permit (Medium Scale), may within twenty-one (21) days after publication of the first advertisement lodge with the Guyana Geology and Mines Commission a petition objecting to the grant of this Mining Permit (Medium Scale).

.....
Newell Dennison
Commissioner

GUYANA GEOLOGY AND MINES COMMISSION
High and Princes Streets

GS23: R-1166/MP/000/2026

July 12, 2026

NOTICE OF INTENTION TO GRANT MINING PERMIT (Medium Scale)

Notice is hereby given in accordance with Section 63 of the Mining Act 1989 of the Intention to Grant to **Ramnarine** whose address is **Lot 84 Second Avenue, Bartica, Essequibo, Guyana** a Mining Permit (Medium Scale) to mine for **Gold and Precious Stones** over the under-mentioned area:

Tract of state land located in the Cuyuni Mining District No. 4 as shown on Terra Surveys Topographic Map 27NW, at scale 1:50,000 with reference point "X" located at the confluence of the Blue Creek and Ekrebisi River with geographical coordinates of longitude **58°49'53"W** and latitude **6°29'42"N.**

Thence at a true bearing of **153°**, for a distance of **2 miles 352 yards**, to the point of commencement.

Point A, located at geographical coordinates of longitude **58°49'0"W** and latitude **6°28'0"N**, thence at true bearing of **90°**, for a distance of approximately **1 mile 253 yards**, to **Point B**, located at geographical coordinates of longitude **58°48'0"W** and latitude **6°28'0"N**, thence at true bearing of **180°**, for a distance of approximately **1 mile 266 yards**, to **Point C**, located at geographical coordinates of longitude **58°48'0"W** and latitude **6°27'0"N**, thence at true bearing of **270°**, for a distance of approximately **1 mile 253 yards**, to **Point D**, located at geographical coordinates of longitude **58°49'0"W** and latitude **6°27'0"N**, thence at true bearing of **360°**, for a distance of approximately **1 mile 266 yards**, to the point of commencement at **Point A**.

Thus enclosing an area of approximately **843 acres,** save and except all lands lawfully held or occupied.

Any person who claims he has any right or interest to the area to be granted and will be injuriously affected by the grant of a Mining Permit (Medium Scale), may within twenty-one (21) days after publication of the first advertisement lodge with the Guyana Geology and Mines Commission a petition objecting to the grant of this Mining Permit (Medium Scale).

.....
Newell Dennison
Commissioner

GUYANA GEOLOGY AND MINES COMMISSION
High and Princes Streets

GS23: R-1166/MP/001/2026

July 12, 2026

NOTICE OF INTENTION TO GRANT MINING PERMIT (Medium Scale)

Notice is hereby given in accordance with Section 63 of the Mining Act 1989 of the Intention to Grant to **Ramnarine** whose address is **Lot 84 Second Avenue, Bartica, Essequibo, Guyana** a Mining Permit (Medium Scale) to mine for **Gold and Precious Stones** over the under-mentioned area:

Tract of state land located in the Cuyuni Mining District No. 4 as shown on Terra Surveys Topographic Map 27NW, at scale 1:50,000 with reference point "X" located at the confluence of the Blue Creek and Ekrebisi River with geographical coordinates of longitude **58°49'53"W** and latitude **6°29'42"N.**

Thence at a true bearing of **104°**, for a distance of **3 miles 686 yards**, to the point of commencement.

Point A, located at geographical coordinates of longitude **58°47'0"W** and latitude **6°29'0"N**, thence at true bearing of **90°**, for a distance of approximately **1 mile 253 yards**, to **Point B**, located at geographical coordinates of longitude **58°46'0"W** and latitude **6°29'0"N**, thence at true bearing of **180°**, for a distance of approximately **1 mile 266 yards**, to **Point C**, located at geographical coordinates of longitude **58°46'0"W** and latitude **6°28'0"N**, thence at true bearing of **270°**, for a distance of approximately **1 mile 253 yards**, to **Point D**, located at geographical coordinates of longitude **58°47'0"W** and latitude **6°28'0"N**, thence at true bearing of **360°**, for a distance of approximately **1 mile 266 yards**, to the point of commencement at **Point A**.

Thus enclosing an area of approximately **843 acres,** save and except all lands lawfully held or occupied.

Any person who claims he has any right or interest to the area to be granted and will be injuriously affected by the grant of a Mining Permit (Medium Scale), may within twenty-one (21) days after publication of the first advertisement lodge with the Guyana Geology and Mines Commission a petition objecting to the grant of this Mining Permit (Medium Scale).

.....
Newell Dennison
Commissioner

GUYANA GEOLOGY AND MINES COMMISSION
High and Princes Streets

GS23: R-1169/MP/000/2026

July 12, 2026

NOTICE OF INTENTION TO GRANT MINING PERMIT (Medium Scale)

Notice is hereby given in accordance with Section 63 of the Mining Act 1989 of the Intention to Grant to **Ramnarine** whose address is **Lot 84 Second Avenue, Bartica, Essequibo, Guyana** a Mining Permit (Medium Scale) to mine for **Gold and Precious Stones** over the under-mentioned area:

Tract of state land located in the Rupununi Mining District. No.6 as shown on Terra Surveys Topographic Map 50NE, at scale 1:50,000 with reference point "X" located at the confluence of the Muruwa and the Nibbi Rivers with geographical coordinates of longitude **59°5'33"W** and latitude **4°53'54"N.**

Thence at a true bearing of **118°**, for a distance of **5 miles 691 yards**, to the point of commencement.

Point A, located at geographical coordinates of longitude **59°1'24"W** and latitude **4°51'43"N**, thence at true bearing of **90°**, for a distance of approximately **1 mile 1056 yards**, to **Point B**, located at geographical coordinates of longitude **59°0'0"W** and latitude **4°51'44"N**, thence at true bearing of **180°**, for a distance of approximately **1499 yards**, to **Point C**, located at geographical coordinates of longitude **59°0'0"W** and latitude **4°50'59"N**, thence at true bearing of **270°**, for a distance of approximately **1 mile 1058 yards**, to **Point D**, located at geographical coordinates of longitude **59°1'24"W** and latitude **4°50'59"N**, thence at true bearing of **360°**, for a distance of approximately **1484 yards**, to the point of commencement at **Point A**.

Thus enclosing an area of approximately **869 acres,** save and except all lands lawfully held or occupied.

Any person who claims he has any right or interest to the area to be granted and will be injuriously affected by the grant of a Mining Permit (Medium Scale), may within twenty-one (21) days after publication of the first advertisement lodge with the Guyana Geology and Mines Commission a petition objecting to the grant of this Mining Permit (Medium Scale).

.....
Newell Dennison
Commissioner

GUYANA GEOLOGY AND MINES COMMISSION
High and Princes Streets

GS23: R-1170/MP/000/2026

July 12, 2026

NOTICE OF INTENTION TO GRANT MINING PERMIT (Medium Scale)

Notice is hereby given in accordance with Section 63 of the Mining Act 1989 of the Intention to Grant to **Ramnarine** whose address is **Lot 84 Second Avenue, Bartica, Essequibo, Guyana** a Mining Permit (Medium Scale) to mine for **Gold and Precious Stones** over the under-mentioned area:

Tract of state land located in the Mazaruni Mining District No. 3 as shown on Terra Surveys Topographic Map 27SW, at scale 1:50,000 with reference point "X" located at the confluence of the Mazaruni and the Konameru Rivers with geographical coordinates of longitude **58°49'16"W** and latitude **6°12'30"N.**

Thence at a true bearing of **141°**, for a distance of **6 miles 1102 yards**, to the point of commencement.

Point A, located at geographical coordinates of longitude **58°45'39"W** and latitude **6°8'0"N**, thence at true bearing of **90°**, for a distance of approximately **1300 yards**, to **Point B**, located at geographical coordinates of longitude **58°45'0"W** and latitude **6°8'0"N**, thence at true bearing of **180°**, for a distance of approximately **1 mile 264 yards**, to **Point C**, located at geographical coordinates of longitude **58°45'0"W** and latitude **6°7'0"N**, thence at true bearing of **270°**, for a distance of approximately **1158 yards**, to **Point D**, located at geographical coordinates of longitude **58°45'34"W** and latitude **6°7'0"N**, thence along the right bank of the Wonapu River, for a distance of approximately **1 mile 678 yards**, to the point of commencement at **Point A**.

Thus enclosing an area of approximately **533 acres,** save and except all lands lawfully held or occupied.

Any person who claims he has any right or interest to the area to be granted and will be injuriously affected by the grant of a Mining Permit (Medium Scale), may within twenty-one (21) days after publication of the first advertisement lodge with the Guyana Geology and Mines Commission a petition objecting to the grant of this Mining Permit (Medium Scale).

.....
Newell Dennison
Commissioner

GUYANA GEOLOGY AND MINES COMMISSION
High and Princes Streets

GS23: R-1170/MP/001/2026

July 12, 2026

NOTICE OF INTENTION TO GRANT MINING PERMIT (Medium Scale)

Notice is hereby given in accordance with Section 63 of the Mining Act 1989 of the Intention to Grant to **Ramnarine** whose address is **Lot 84 Second Avenue, Bartica, Essequibo, Guyana** a Mining Permit (Medium Scale) to mine for **Gold and Precious Stones** over the under-mentioned area:

Tract of state land located in the Mazaruni Mining District No. 3 as shown on Terra Surveys Topographic Map 27SW, at scale 1:50,000 with reference point "X" located at the confluence of the Mazaruni and the Konameru Rivers with geographical coordinates of longitude **58°49'16"W** and latitude **6°12'30"N.**

Thence at a true bearing of **134°**, for a distance of **4 miles 305 yards**, to the point of commencement.

Point A, located at geographical coordinates of longitude **58°46'37"W** and latitude **6°10'0"N**, thence at true bearing of **90°**, for a distance of approximately **1249 yards**, to **Point B**, located at geographical coordinates of longitude **58°46'0"W** and latitude **6°10'0"N**, thence at true bearing of **180°**, for a distance of approximately **1 mile 266 yards**, to **Point C**, located at geographical coordinates of longitude **58°46'0"W** and latitude **6°9'0"N**, thence at true bearing of **180°**, for a distance of approximately **101 yards**, to **Point D**, located at geographical coordinates of longitude **58°46'0"W** and latitude **6°8'57"N**, thence at true bearing of **256°**, for a distance of approximately **465 yards**, to **Point E**, located at geographical coordinates of longitude **58°46'13"W** and latitude **6°8'54"N**, thence at true bearing of **270°**, for a distance of approximately **239 yards**, to **Point F**, located at geographical coordinates of longitude **58°46'21"W** and latitude **6°8'54"N**, thence at true bearing of **321°**, for a distance of approximately **524 yards**, to **Point G**, located at geographical coordinates of longitude **58°46'30"W** and latitude **6°9'6"N**, thence at true bearing of **337°**, for a distance of approximately **560 yards**, to **Point H**, located at geographical coordinates of longitude **58°46'37"W** and latitude **6°9'21"N**, thence at true bearing of **360°**, for a distance of approximately **1318 yards**, to the point of commencement at **Point A**.

Thus enclosing an area of approximately **526 acres,** save and except all lands lawfully held or occupied.

Any person who claims he has any right or interest to the area to be granted and will be injuriously affected by the grant of a Mining Permit (Medium Scale), may within twenty-one (21) days after publication of the first advertisement lodge with the Guyana Geology and Mines Commission a petition objecting to the grant of this Mining Permit (Medium Scale).

.....
Newell Dennison
Commissioner

GUYANA GEOLOGY AND MINES COMMISSION
High and Princes Streets

GS23: R-1170/MP/002/2026

July 12, 2026

NOTICE OF INTENTION TO GRANT MINING PERMIT (Medium Scale)

Notice is hereby given in accordance with Section 63 of the Mining Act 1989 of the Intention to Grant to **Ramnarine** whose address is **Lot 84 Second Avenue, Bartica, Essequibo, Guyana** a Mining Permit (Medium Scale) to mine for **Gold and Precious Stones** over the under-mentioned area:

Tract of state land located in the Mazaruni Mining District No. 3 as shown on Terra Surveys Topographic Map 27SW, at scale 1:50,000 with reference point "X" located at the confluence of the Cunningham and the Ikuribisi Rivers with geographical coordinates of longitude **58°42'36"W** and latitude **5°56'26"N.**

Thence at a true bearing of **328°**, for a distance of **5 miles 482 yards**, to the point of commencement.

Point A, located at geographical coordinates of longitude **58°45'0"W** and latitude **6°0'21"N**, thence at true bearing of **270°**, for a distance of approximately **1 mile 205 yards**, to **Point B**, located at geographical coordinates of longitude **58°45'58"W** and latitude **6°0'21"N**, thence at true bearing of **360°**, for a distance of approximately **1 mile 536 yards**, to **Point C**, located at geographical coordinates of longitude **58°45'58"W** and latitude **6°1'29"N**, thence at true bearing of **90°**, for a distance of approximately **1 mile 205 yards**, to **Point D**, located at geographical coordinates of longitude **58°45'0"W** and latitude **6°1'29"N**, thence at true bearing of **180°**, for a distance of approximately **1 mile 536 yards**, to the point of commencement at **Point A**.

Thus enclosing an area of approximately **932 acres,** save and except all lands lawfully held or occupied.

Any person who claims he has any right or interest to the area to be granted and will be injuriously affected by the grant of a Mining Permit (Medium Scale), may within twenty-one (21) days after publication of the first advertisement lodge with the Guyana Geology and Mines Commission a petition objecting to the grant of this Mining Permit (Medium Scale).

.....
Newell Dennison
Commissioner

GUYANA GEOLOGY AND MINES COMMISSION
High and Princes Streets

GS23: R-1180/MP/000/2026

July 12, 2026

NOTICE OF INTENTION TO GRANT MINING PERMIT (Medium Scale)

Notice is hereby given in accordance with Section 63 of the Mining Act 1989 of the Intention to Grant to **Ramnarine** whose address is **Lot 84 Second Avenue, Bartica, Essequibo, Guyana** a Mining Permit (Medium Scale) to mine for **Gold and Precious Stones** over the under-mentioned area:

Tract of state land located in the Mazaruni Mining District No. 3 as shown on Terra Surveys Topographic Map 23NE at scale 1: 50,000 with reference point 'X' located at Peaima Falls on the left bank of the Mazaruni River with geographical co-ordinates of longitude **60°34'49"W** and latitude **6°22'40"N**.

Thence at true bearing of **88°**, for a distance of approximately **555 yards**, to point of commencement.

Point A, located at geographical coordinates of longitude **60°34'32"W** and latitude **6°22'40"N**, thence at true bearing of **4°**, for a distance of approximately **58 yards**, to **Point B**, located at geographical coordinates of longitude **60°34'32"W** and latitude **6°22'42"N**,thence along the left bank of the Mazaruni River for a distance of approximately **1 mile 939 yards**, to **Point C**, located at geographical coordinates of longitude **60°34'16"W** and latitude **6°21'38"N**, thence at true bearing of **39°**, for a distance of approximately **31 yards**, to **Point D**, located at geographical coordinates of longitude **60°34'15"W** and latitude **6°21'39"N**, thence at true bearing of **345°**, for a distance of approximately **1 mile 370 yards**, to the point of commencement at **Point A**.

Thus enclosing an area of approximately **167 acres,** save and except all lands lawfully held or occupied.

Any person who claims he has any right or interest to the area to be granted and will be injuriously affected by the grant of a Mining Permit (Medium Scale), may within twenty-one (21) days after publication of the first advertisement lodge with the Guyana Geology and Mines Commission a petition objecting to the grant of this Mining Permit (Medium Scale).

.....
Newell Dennison
Commissioner

GUYANA GEOLOGY AND MINES COMMISSION
High and Princes Streets

GS23: R-1181/MP/000/2026

July 12, 2026

NOTICE OF INTENTION TO GRANT MINING PERMIT (Medium Scale)

Notice is hereby given in accordance with Section 63 of the Mining Act 1989 of the Intention to Grant to **Ramnarine** whose address is **Lot 84 Second Avenue, Bartica, Essequibo, Guyana** a Mining Permit (Medium Scale) to mine for **Gold and Precious Stones** over the under-mentioned area:

Tract of state land located in the Potaro Mining District No. 2 as shown on Terra Surveys Topographic Map 37SW, at scale 1: 50,000 at the confluence of the Essequibo River and the Kwapanna River with geographical co-ordinates of longitude **58°36'38"W** and latitude **5°35'17"N**.

Thence at true bearing of **87°**, for a distance of approximately **8 miles 1281 yards**, to point of commencement.

Point A, located at geographical coordinates of longitude **58°29'2"W** and latitude **5°35'42"N**, thence at true bearing of **90°**, for a distance of approximately **990 yards**, to **Point B**, located at geographical coordinates of longitude **58°28'33"W** and latitude **5°35'42"N**, thence at true bearing of **180°**, for a distance of approximately **2 miles 1218 yards**, to **Point C**, located at geographical coordinates of longitude **58°28'33"W** and latitude **5°33'22"N**, thence at true bearing of **271°**, for a distance of approximately **969 yards**, to **Point D**, located at geographical coordinates of longitude **58°29'2"W** and latitude **5°33'22"N**, thence at true bearing of **360°**, for a distance of approximately **2 miles 1209 yards**, to the point of commencement at **Point A**.

Thus enclosing an area of approximately **958 acres,** save and except all lands lawfully held or occupied.

Any person who claims he has any right or interest to the area to be granted and will be injuriously affected by the grant of a Mining Permit (Medium Scale), may within twenty-one (21) days after publication of the first advertisement lodge with the Guyana Geology and Mines Commission a petition objecting to the grant of this Mining Permit (Medium Scale).

.....
Newell Dennison
Commissioner

GUYANA GEOLOGY AND MINES COMMISSION

High and Princes Streets

GS23: R-1181/MP/001/2026

July 12, 2026

NOTICE OF INTENTION TO GRANT MINING PERMIT (Medium Scale)

Notice is hereby given in accordance with Section 63 of the Mining Act 1989 of the Intention to Grant to **Ramnarine** whose address is **Lot 84 Second Avenue, Bartica, Essequibo, Guyana** a Mining Permit (Medium Scale) to mine for **Gold and Precious Stones** over the under-mentioned area:

Tract of state land located in the Potaro Mining District No. 2 as shown on Terra Surveys Topographic Map 37SW,at scale 1: 50,000 at the confluence of the Arawakai River and Waramiaro Creek with geographical co-ordinates of longitude **58°19'51"W** and latitude **5°37'46"N**.

Thence at true bearing of **141°**, for a distance of approximately **2 miles 974 yards**, to point of commencement.

Point A, located at geographical coordinates of longitude **58°18'26"W** and latitude **5°36'3"N**, thence at true bearing of **137°**, for a distance of approximately **1 mile 489 yards**, to **Point B**, located at geographical coordinates of longitude **58°17'40"W** and latitude **5°35'14"N**, thence at true bearing of **180°**, for a distance of approximately **1732 yards**, to **Point C**, located at geographical coordinates of longitude **58°17'41"W** and latitude **5°34'23"N**, thence at true bearing of **288°**, for a distance of approximately **1 mile 1515 yards**, to **Point D**, located at geographical coordinates of longitude **58°19'13"W** and latitude **5°34'53"N**, thence at true bearing of **34°**, for a distance of approximately **1 mile 1074 yards**, to the point of commencement at **Point A**.

Thus enclosing an area of approximately **1200 acres,** save and except all lands lawfully held or occupied.

Any person who claims he has any right or interest to the area to be granted and will be injuriously affected by the grant of a Mining Permit (Medium Scale), may within twenty-one (21) days after publication of the first advertisement lodge with the Guyana Geology and Mines Commission a petition objecting to the grant of this Mining Permit (Medium Scale).

.....
Newell Dennison
Commissioner

GUYANA GEOLOGY AND MINES COMMISSION
High & Princes Streets

GS23: B-285/MP/000/2015

August 13, 2026

NOTICE TO RESCIND CANCELLATION OF MINING PERMIT (Medium Scale)

Notice is hereby given for general information, that the Notice of Cancellation for Mining Permit (Medium Scale) ref. file no. **B-285/MP/000/15** in the name of **Carl Baldie** of **Lot 79 Canje Street, Section 'K' Campbellville, Georgetown, Guyana** as published in the official Gazette on **March 16, 2024** is hereby rescinded.

.....
Newell Dennison
Commissioner

GUYANA GEOLOGY AND MINES COMMISSION
High and Princes Streets

GS23: A-1234/MP/000/2026

August 18, 2026

NOTICE OF INTENTION TO GRANT MINING PERMIT (Medium Scale)

Notice is hereby given in accordance with Section 63 of the Mining Act 1989 of the Intention to Grant to **Alfro Alphonso** whose address is **Lot 13-15 University Gardens, Cummings Lodge, Georgetown, Guyana** a Mining Permit (Medium Scale) to mine for **Gold and Precious Stones** over the under-mentioned area:

Tract of state land located in the Mazaruni Mining District No. 3 as shown on Terra Surveys Topographic Map 26SW, at scale 1:50,000 with reference point 'X' located at the confluence of the Puruni River and the Kamawari River with geographical coordinates of longitude **59°22'55.92"W** and latitude **6°12'5.198"N**

Thence at a true bearing of **75.16°**, for a distance of **2 miles 999.662 yards**, to the point of commencement:

Point A, located at geographical coordinates of longitude **59°20'45.82"W** and latitude **6°12'39.47"**, thence at true bearing of **3.22°**, for a distance of approximately **499.73 yards**, to **Point B**, located at geographical coordinates of longitude **59°20'44.984"W** and latitude **6°12'54.241"**, thence at true bearing of **3.49°**, for a distance of approximately **1123.16 yards**, to **Point C**, located at geographical coordinates of longitude **59°20'42.947"W** and latitude **6°13'27.43"**, thence at true bearing of **90.09°**, for a distance of approximately **563.215 yards**, to **Point D**, located at geographical coordinates of longitude **59°20'26.174"W** and latitude **6°13'27.404"**, thence at true bearing of **109.4°**, for a distance of approximately **112.399 yards**, to **Point E**, located at geographical coordinates of longitude **59°20'23.017"W** and latitude **6°13'26.299"**, thence at true bearing of **109.73°**, for a distance of approximately **272.654 yards**, to **Point F**, located at geographical coordinates of longitude **59°20'15.374"W** and latitude **6°13'23.574"**, thence at true bearing of **129.56°**, for a distance of approximately **198.195 yards**, to **Point G**, located at geographical coordinates of longitude **59°20'10.824"W** and latitude **6°13'19.837"**, thence at true bearing of **145.79°**, for a distance of approximately **247.917 yards**, to **Point H**, located at geographical coordinates of longitude **59°20'6.673"W** and latitude **6°13'13.768"**, thence at true bearing of **149.29°**, for a distance of approximately **225.323 yards**, to **Point I**, located at geographical coordinates of longitude **59°20'3.246"W** and latitude **6°13'8.033"**, thence at true bearing of **132.48°**, for a distance of approximately **285.217 yards**, to **Point J**, located at geographical coordinates of longitude **59°19'56.982"W** and latitude **6°13'2.33"**, thence at true bearing of **118.2°**, for a distance of approximately **195.328 yards**, to **Point K**, located at geographical coordinates of longitude **59°19'51.856"W** and latitude **6°12'59.598"**, thence at true bearing of **101.44°**, for a distance of approximately **164.906 yards**, to **Point L**, located at geographical coordinates of longitude **59°19'47.042"W** and latitude **6°12'58.63"**, thence at true bearing of **110.14°**, for a distance of approximately **401.605 yards**, to **Point M**, located at geographical coordinates of longitude **59°19'35.814"W** and latitude **6°12'54.536"**, thence at true bearing of **106.37°**, for a distance of approximately **277.943 yards**, to **Point N**, located at geographical coordinates of longitude **59°19'27.872"W** and latitude **6°12'52.218"**, thence at true bearing of **105.23°**, for a

distance of approximately **325.88 yards**, to **Point O**, located at geographical coordinates of longitude **59°19'18.509"W** and latitude **6°12'49.684"**, thence at true bearing of **99.67°**, for a distance of approximately **194.005 yards**, to **Point P**, located at geographical coordinates of longitude **59°19'12.814"W** and latitude **6°12'48.719"**, thence at true bearing of **106.73°**, for a distance of approximately **109.824 yards**, to **Point Q**, located at geographical coordinates of longitude **59°19'9.682"W** and latitude **6°12'47.783"**, thence at true bearing of **182.82°**, for a distance of approximately **338.957 yards**, to **Point R**, located at geographical coordinates of longitude **59°19'10.178"W** and latitude **6°12'37.76"**, thence at true bearing of **271.03°**, for a distance of approximately **1 mile 1452.21 yards**, to the point of commencement at **Point A**

Thus enclosing an area of approximately **648 acres**, save and except all lands lawfully held or occupied.

Any person who claims he has any right or interest to the area to be granted and will be injuriously affected by the grant of a Mining Permit (Medium Scale), may within twenty-one (21) days after publication of the first advertisement lodge with the Guyana Geology and Mines Commission a petition objecting to the grant of this Mining Permit (Medium Scale).

.....
Newell Dennison
Commissioner

GUYANA GEOLOGY AND MINES COMMISSION
High and Princes Streets

GS23: A-1234/MP/001/2026

August 18, 2026

NOTICE OF INTENTION TO GRANT MINING PERMIT (Medium Scale)

Notice is hereby given in accordance with Section 63 of the Mining Act 1989 of the Intention to Grant to **Alfro Alphonso** whose address is **Lot 13-15 University Gardens, Cummings Lodge, Georgetown, Guyana** a Mining Permit (Medium Scale) to mine for **Gold and Precious Stones** over the under-mentioned area:

Tract of state land located in the Mazaruni Mining District No. 3 as shown on Terra Surveys Topographic Map 26SW, at scale 1:50,000 with reference point 'X' located at the confluence of the Jubilee and Puruni Rivers with geographical coordinates of longitude **59°21'32.285"W** and latitude **6°14'51.324"N**

Thence at a true bearing of **131.07°**, for a distance of **3 miles 1071.73 yards**, to the point of commencement:

Point A, located at geographical coordinates of longitude **59°19'9.682"W** and latitude **6°12'47.783"N**, thence at true bearing of **103.42°**, for a distance of approximately **102.162 yards**, to **Point B**, located at geographical coordinates of longitude **59°19'6.722"W** and latitude **6°12'47.081"N**, thence at true bearing of **88.58°**, for a distance of approximately **122.741 yards**, to **Point C**, located at geographical coordinates of longitude **59°19'3.068"W** and latitude **6°12'47.171"N**, thence at true bearing of **40.97°**, for a distance of approximately **122.241 yards**, to **Point D**, located at geographical coordinates of longitude **59°19'.682"W** and latitude **6°12'49.903"N**, thence at true bearing of **18.65°**, for a distance of approximately **126.287 yards**, to **Point E**, located at geographical coordinates of longitude **59°18'59.479"W** and latitude **6°12'53.446"N**, thence at true bearing of **11.84°**, for a distance of approximately **98.4037 yards**, to **Point F**, located at geographical coordinates of longitude **59°18'58.878"W** and latitude **6°12'56.297"N**, thence at true bearing of **4.56°**, for a distance of approximately **147.365 yards**, to **Point G**, located at geographical coordinates of longitude **59°18'58.529"W** and latitude **6°13'.646"N**, thence at true bearing of **2.22°**, for a distance of approximately **134.352 yards**, to **Point H**, located at geographical coordinates of longitude **59°18'58.374"W** and latitude **6°13'4.62"N**, thence at true bearing of **352.35°**, for a distance of approximately **197.171 yards**, to **Point I**, located at geographical coordinates of longitude **59°18'59.155"W** and latitude **6°13'10.405"N**, thence at true bearing of **8.55°**, for a distance of approximately **187.898 yards**, to **Point J**, located at geographical coordinates of longitude **59°18'58.324"W** and latitude **6°13'15.906"N**, thence at true bearing of **42.54°**, for a distance of approximately **143.754 yards**, to **Point K**, located at geographical coordinates of longitude **59°18'55.429"W** and latitude **6°13'19.042"N**, thence at true bearing of **97.99°**, for a distance of approximately **107.547 yards**, to **Point L**, located at geographical coordinates of longitude **59°18'52.258"W** and latitude **6°13'18.599"N**, thence at true bearing of **124.29°**, for a

GS23: A-1234/MP/001/2026

distance of approximately **194.901 yards**, to **Point M**, located at geographical coordinates of longitude **59°18'47.462"W** and latitude **6°13'15.348"N**, thence at true bearing of **113.26°**, for a distance of approximately **123.163 yards**, to **Point N**, located at geographical coordinates of longitude **59°18'44.093"W** and latitude **6°13'13.908"N**, thence at true bearing of **160.14°**, for a distance of approximately **98.9115 yards**, to **Point O**, located at geographical coordinates of longitude **59°18'43.092"W** and latitude **6°13'11.154"N**, thence at true bearing of **153.28°**, for a distance of approximately **119.121 yards**, to **Point P**, located at geographical coordinates of longitude **59°18'41.497"W** and latitude **6°13'8.004"N**, thence at true bearing of **142.95°**, for a distance of approximately **105.133 yards**, to **Point Q**, located at geographical coordinates of longitude **59°18'39.611"W** and latitude **6°13'5.52"N**, thence at true bearing of **74.93°**, for a distance of approximately **144.477 yards**, to **Point R**, located at geographical coordinates of longitude **59°18'35.456"W** and latitude **6°13'6.632"N**, thence at true bearing of **22.97°**, for a distance of approximately **128.246 yards**, to **Point S**, located at geographical coordinates of longitude **59°18'33.966"W** and latitude **6°13'10.128"N**, thence at true bearing of **38.19°**, for a distance of approximately **143.896 yards**, to **Point T**, located at geographical coordinates of longitude **59°18'31.316"W** and latitude **6°13'13.476"N**, thence at true bearing of **126.7°**, for a distance of approximately **181.087 yards**, to **Point U**, located at geographical coordinates of longitude **59°18'26.993"W** and latitude **6°13'10.272"N**, thence at true bearing of **139.74°**, for a distance of approximately **179.755 yards**, to **Point V**, located at geographical coordinates of longitude **59°18'23.533"W** and latitude **6°13'6.211"N**, thence at true bearing of **142.59°**, for a distance of approximately **150.034 yards**, to **Point W**, located at geographical coordinates of longitude **59°18'20.819"W** and latitude **6°13'2.683"N**, thence at true bearing of **112.16°**, for a distance of approximately **110.562 yards**, to **Point X**, located at geographical coordinates of longitude **59°18'17.77"W** and latitude **6°13'1.448"N**, thence at true bearing of **56.51°**, for a distance of approximately **115.245 yards**, to **Point Y**, located at geographical coordinates of longitude **59°18'14.908"W** and latitude **6°13'3.331"N**, thence at true bearing of **85.26°**, for a distance of approximately **95.5878 yards**, to **Point Z**, located at geographical coordinates of longitude **59°18'12.071"W** and latitude **6°13'3.565"N**, thence at true bearing of **71.58°**, for a distance of approximately **192.402 yards**, to **Point AA**, located at geographical coordinates of longitude **59°18'6.635"W** and latitude **6°13'5.365"N**, thence at true bearing of **86.15°**, for a distance of approximately **162.963 yards**, to **Point AB**, located at geographical coordinates of longitude **59°18'1.793"W** and latitude **6°13'5.693"N**, thence at true bearing of **63.3°**, for a distance of approximately **0.270636 yards**, to **Point AC**, located at geographical coordinates of longitude **59°17'53.110"W** and latitude **6°13'9.07"N**, thence at true bearing of **68.62°**, for a distance of approximately **312.875 yards**, to **Point AD**, located at geographical coordinates of longitude **59°17'46.0104"W** and latitude **6°13'14.365"N**, thence at true bearing of **53.12°**, for a distance of approximately **298.041 yards**, to **Point AE**, located at geographical coordinates of longitude **59°17'40.942"W** and

GS23: A-1234/MP/001/2026

latitude **6°13'19.07"N**, thence at true bearing of **46.96°**, for a distance of approximately **232.879 yards**, to **Point AF**, located at geographical coordinates of longitude **59°17'36.481"W** and latitude **6°13'23.480"N**, thence at true bearing of **44.83°**, for a distance of approximately **0.171468 yards**, to **Point AG**, located at geographical coordinates of longitude **59°17'36.186"W** and latitude **6°13'23.826"N**, thence at true bearing of **41.98°**, for a distance of approximately **15.5416 yards**, to **Point AH**, located at geographical coordinates of longitude **59°17'35.9628"W** and latitude **6°13'24.056"N**, thence at true bearing of **41.52°**, for a distance of approximately **10.3947 yards**, to **Point AI** located at geographical coordinates of longitude **59°17'35.9556"W** and latitude **6°13'24.064"N**, thence at true bearing of **44.83°**, for a distance of approximately **0.342937 yards**, to **Point AJ**, located at geographical coordinates of longitude **59°17'35.5308"W** and latitude **6°13'24.539"N**, thence at true bearing of **41.63°**, for a distance of approximately **21.4742 yards**, to **Point AK**, located at geographical coordinates of longitude **59°17'35.531"W** and latitude **6°12'36.968"N**, thence at true bearing of **180.0°**, for a distance of approximately **1606.88 yards**, to **Point AL**, located at geographical coordinates of longitude **59°19'10.178"W** and latitude **6°12'37.760"N**, thence at true bearing of **2.82°**, for a distance of approximately **338.957 yards** to the point of commencement at **Point A**

Thus enclosing an area of approximately **675 acres**, save and except all lands lawfully held or occupied.

Any person who claims he has any right or interest to the area to be granted and will be injuriously affected by the grant of a Mining Permit (Medium Scale), may within twenty-one (21) days after publication of the first advertisement lodge with the Guyana Geology and Mines Commission a petition objecting to the grant of this Mining Permit (Medium Scale).

.....
Newell Dennison
Commissioner

GUYANA GEOLOGY AND MINES COMMISSION
High and Princes Streets

GS23: G-1101/MP/000/2026

August 18, 2026

NOTICE OF INTENTION TO GRANT MINING PERMIT (Medium Scale)

Notice is hereby given in accordance with Section 63 of the Mining Act 1989 of the Intention to Grant to **Marlon Timothy Glasgow** whose address is **Lot 16 Housing Scheme, Triumph, East Coast Demerara, Guyana** a Mining Permit (Medium Scale) to mine for **Gold and Precious Stones** over the under-mentioned area:

Tract of state land located in the Cuyuni Mining District No. 4 as shown on Terra Surveys Topographic Map 18NE, at scale 1:50,000 with reference point 'X' located at the confluence of the Waini River and the Arawapai River with geographical coordinates of longitude **59°23'20.458"W** and latitude **7°4'9.844"N**

Thence at a true bearing of **116.7°**, for a distance of **10 miles 1180.64 yards**, to the point of commencement:

Point A, located at geographical coordinates of longitude **59°15'.0"W** and latitude **7°0'.0"**, thence at true bearing of **90.0°**, for a distance of approximately **1 mile 1566.42 yards**, to **Point B**, located at geographical coordinates of longitude **59°13'20.784"W** and latitude **6°59'59.993"**, thence at true bearing of **178.4°**, for a distance of approximately **1593.76 yards**, to **Point C**, located at geographical coordinates of longitude **59°13'19.456"W** and latitude **6°59'12.829"**, thence at true bearing of **270.0°**, for a distance of approximately **1 mile 1609.48 yards**, to **Point D**, located at geographical coordinates of longitude **59°14'59.953"W** and latitude **6°59'12.833"**, thence at true bearing of **359.94°**, for a distance of approximately **1593.26 yards**, to the point of commencement at **Point A**

Thus enclosing an area of approximately **1102 acres**, save and except all lands lawfully held or occupied.

Any person who claims he has any right or interest to the area to be granted and will be injuriously affected by the grant of a Mining Permit (Medium Scale), may within twenty-one (21) days after publication of the first advertisement lodge with the Guyana Geology and Mines Commission a petition objecting to the grant of this Mining Permit (Medium Scale).

.....
Newell Dennison
Commissioner

GUYANA GEOLOGY AND MINES COMMISSION
High and Princes Streets

GS23: P-1128/MP/000/2026

August 18, 2026

NOTICE OF INTENTION TO GRANT MINING PERMIT (Medium Scale)

Notice is hereby given in accordance with Section 63 of the Mining Act 1989 of the Intention to Grant to **Roland Krishna Persaud** whose address is **Lot 70 Second Avenue, Bartica, Guyana** a Mining Permit (Medium Scale) to mine for **Gold and Diamonds** over the under-mentioned area:

Tract of state land located in the Rupununi Mining District. No.6 as shown on Terra Surveys Topographic Map 51NE, at scale 1:50,000 with reference point 'X' located at the confluence of Akaiwanna and Frenchman Creek with geographical coordinates of longitude **58°49'11.168"W** and latitude **4°56'32.467"N**

Thence at a true bearing of **120.99°**, for a distance of **5 miles 1205.8 yards**, to the point of commencement:

Point A, located at geographical coordinates of longitude **58°44'56.303"W** and latitude **4°53'59.939"**, thence at true bearing of **89.99°**, for a distance of approximately **1 mile 951.668 yards**, to **Point B**, located at geographical coordinates of longitude **58°43'35.731"W** and latitude **4°53'59.95"**, thence at true bearing of **180.09°**, for a distance of approximately **401.173 yards**, to **Point C**, located at geographical coordinates of longitude **58°43'35.429"W** and latitude **4° 53' 47.9436",** thence at true bearing of **90.23°**, for a distance of approximately **974.379 yards**, to **Point D**, located at geographical coordinates of longitude **58°43'6.8016"W** and latitude **4°53'47.9076"**, thence at true bearing of **182.19°**, for a distance of approximately **1588.46 yards**, to **Point E**, located at geographical coordinates of longitude **58°43'8.602"W** and latitude **4°53'.967"**, thence at true bearing of **270.0°**, for a distance of approximately **1 mile 765.266 yards**, to **Point F**, located at geographical coordinates of longitude **58°44'23.633"W** and latitude **4°53'.967"**, thence at true bearing of **331.1°**, for a distance of approximately **1 mile 515.304 yards**, to the point of commencement at **Point A**

Thus enclosing an area of approximately **1199 acres**, save and except all lands lawfully held or occupied.

Any person who claims he has any right or interest to the area to be granted and will be injuriously affected by the grant of a Mining Permit (Medium Scale), may within twenty-one (21) days after publication of the first advertisement lodge with the Guyana Geology and Mines Commission a petition objecting to the grant of this Mining Permit (Medium Scale).

.....
Newell Dennison
Commissioner

GUYANA GEOLOGY AND MINES COMMISSION
High and Princes Streets

GS23: R-1162/MP/000/2026

August 18, 2026

NOTICE OF INTENTION TO GRANT MINING PERMIT (Medium Scale)

Notice is hereby given in accordance with Section 63 of the Mining Act 1989 of the Intention to Grant to **Ramnarine** whose address is **Lot 84 Second Avenue, Bartica, Essequibo, Guyana** a Mining Permit (Medium Scale) to mine for **Gold and Precious Stones** over the under-mentioned area:

Tract of state land located in the Northwest Mining District No.5 as shown on Terra Surveys Topographic Map 11SW, at scale 1:50,000 with reference point "X" located at the confluence of the Waini River and the Arawapai River with geographical coordinates of longitude **59°23'20"W** and latitude **7°4'10"N.**

Thence at a true bearing of **164°**, for a distance of **1628 yards**, to the point of commencement.

Point A, located at geographical coordinates of longitude **59°23'7"W** and latitude **7°3'23"N**, thence at true bearing of **180°**, for a distance of approximately **1 mile 1666 yards**, to **Point B**, located at geographical coordinates of longitude **59°23'7"W** and latitude **7°1'42"N**, thence at true bearing of **270°**, for a distance of approximately **1488 yards**, to **Point C**, located at geographical coordinates of longitude **59°23'51"W** and latitude **7°1'42"N**, thence at true bearing of **359°**, for a distance of approximately **1 mile 1651 yards**, to **Point D**, located at geographical coordinates of longitude **59°23'52"W** and latitude **7°3'23"N**, thence at true bearing of **89°**, for a distance of approximately **1512 yards**, to the point of commencement at **Point A**.

Thus enclosing an area of approximately **1060 acres,** save and except all lands lawfully held or occupied.

Any person who claims he has any right or interest to the area to be granted and will be injuriously affected by the grant of a Mining Permit (Medium Scale), may within twenty-one (21) days after publication of the first advertisement lodge with the Guyana Geology and Mines Commission a petition objecting to the grant of this Mining Permit (Medium Scale).

.....
Newell Dennison
Commissioner

GUYANA GEOLOGY AND MINES COMMISSION
High and Princes Streets

GS23: R-1162/MP/001/2026

August 18, 2026

NOTICE OF INTENTION TO GRANT MINING PERMIT (Medium Scale)

Notice is hereby given in accordance with Section 63 of the Mining Act 1989 of the Intention to Grant to **Ramnarine** whose address is **Lot 84 Second Avenue, Bartica, Essequibo, Guyana** a Mining Permit (Medium Scale) to mine for **Gold and Precious Stones** over the under-mentioned area:

Tract of state land located in the Northwest Mining District No.5 as shown on Terra Surveys Topographic Map 11SW, at scale 1:50,000 with reference point "X" located at the confluence of the Waini River and the Arawapai River with geographical coordinates of Longitude **59°23'20"W** and latitude **7°4'10"N.**

Thence at a true bearing of **135°**, for a distance of **4 miles 51 yards**, to the point of commencement.

Point A, located at geographical coordinates of longitude **59°20'50"W** and latitude **7°1'42"N**, thence at true bearing of **90°**, for a distance of approximately **1552 yards**, to **Point B**, located at geographical coordinates of longitude **59°20'4"W** and latitude **7°1'42"N**, thence at true bearing of **180°**, for a distance of approximately **1 mile 1700 yards**, to **Point C**, located at geographical coordinates of longitude **59°20'3"W** and latitude **7°0'0"N**, thence at true bearing of **270°**, for a distance of approximately **224 yards**, to **Point D**, located at geographical coordinates of longitude **59°20'10"W** and latitude **7°0'0"N**, thence at true bearing of **270°**, for a distance of approximately **1348 yards**, to **Point E**, located at geographical coordinates of longitude **59°20'50"W** and latitude **7°0'0"N**, thence at true bearing of **360°**, for a distance of approximately **1 mile 1696 yards**, to the point of commencement at **Point A**.

Thus enclosing an area of approximately **1117 acres**, save and except all lands lawfully held or occupied.

Any person who claims he has any right or interest to the area to be granted and will be injuriously affected by the grant of a Mining Permit (Medium Scale), may within twenty-one (21) days after publication of the first advertisement lodge with the Guyana Geology and Mines Commission a petition objecting to the grant of this Mining Permit (Medium Scale).

.....
Newell Dennison
Commissioner

GUYANA GEOLOGY AND MINES COMMISSION
High and Princes Streets

GS23: R-1173/MP/000/2026

August 18, 2026

NOTICE OF INTENTION TO GRANT MINING PERMIT (Medium Scale)

Notice is hereby given in accordance with Section 63 of the Mining Act 1989 of the Intention to Grant to **Ramnarine** whose address is **Lot 84 Second Avenue, Bartica, Essequibo, Guyana** a Mining Permit (Medium Scale) to mine for **Gold and Precious Stones** over the under-mentioned area:

Tract of state land located in the Potaro Mining District No. 2 as shown on Terra Surveys Topographic Map 36SW, at scale 1: 50,000 with reference point 'X' located at Issano Junction with geographical co-ordinates of longitude **58°55'41"W** and latitude **5°35'47"N**.

Thence at true bearing of **64°**, for a distance of approximately **8 miles 881 yards**, to point of commencement.

A 1, located at geographical coordinates of longitude **58°49'0"W** and latitude **5°39'0"N**, thence at true bearing of **90°**, for a distance of approximately **1 mile 256 yards**, to **Point B**, located at geographical coordinates of longitude **58°48'0"W** and latitude **5°39'0"N**, thence at true bearing of **180°**, for a distance of approximately **1 mile 266 yards**, to **Point C**, located at geographical coordinates of longitude **58°48'0"W** and latitude **5°38'0"N**, thence at true bearing of **270°**, for a distance of approximately **1 mile 256 yards**, to **Point D**, located at geographical coordinates of longitude **58°49'0"W** and latitude **5°38'0"N**, thence at true bearing of **360°**, for a distance of approximately **1 mile 266 yards**, to the point of commencement at **Point A**.

Thus enclosing an area of approximately **845 acres,** save and except all lands lawfully held or occupied.

Any person who claims he has any right or interest to the area to be granted and will be injuriously affected by the grant of a Mining Permit (Medium Scale), may within twenty-one (21) days after publication of the first advertisement lodge with the Guyana Geology and Mines Commission a petition objecting to the grant of this Mining Permit (Medium Scale).

.....
Newell Dennison
Commissioner

GUYANA GEOLOGY AND MINES COMMISSION
High and Princes Streets

GS23: R-1173/MP/001/2026

August 18, 2026

NOTICE OF INTENTION TO GRANT MINING PERMIT (Medium Scale)

Notice is hereby given in accordance with Section 63 of the Mining Act 1989 of the Intention to Grant to **Ramnarine** whose address is **Lot 84 Second Avenue, Bartica, Essequibo, Guyana** a Mining Permit (Medium Scale) to mine for **Gold and Precious Stones** over the under-mentioned area:

Tract of state land located in the Potaro Mining District No. 2 as shown on Terra Surveys Topographic Map 36SW, at scale 1: 50,000 with reference point 'X' located at Issano Junction with geographical co-ordinates of longitude **58°55'41"W** and latitude **5°35'47"N**.

Thence at true bearing of **70°**, for a distance of approximately **10 miles 1056 yards**, to point of commencement.

Point A, located at geographical coordinates of longitude **58°47'0"W** and latitude **5°39'0"N**, thence at true bearing of **90°**, for a distance of approximately **1613 yards**, to **Point B**, located at geographical coordinates of longitude **58°46'12"W** and latitude **5°39'0"N**, thence at true bearing of **180°**, for a distance of approximately **1 mile 266 yards**, to **Point C**, located at geographical coordinates of longitude **58°46'12"W** and latitude **5°38'0"N**, thence at true bearing of **270°**, for a distance of approximately **1613 yards**, to **Point D**, located at geographical coordinates of longitude **58°47'0"W** and latitude **5°38'0"N**, thence at true bearing of **360°**, for a distance of approximately **1 mile 266 yards**, to the point of commencement at **Point A**.

Thus enclosing an area of approximately **675 acres,** save and except all lands lawfully held or occupied.

Any person who claims he has any right or interest to the area to be granted and will be injuriously affected by the grant of a Mining Permit (Medium Scale), may within twenty-one (21) days after publication of the first advertisement lodge with the Guyana Geology and Mines Commission a petition objecting to the grant of this Mining Permit (Medium Scale).

.....
Newell Dennison
Commissioner

GUYANA GEOLOGY AND MINES COMMISSION
High and Princes Streets

GS23: R-1176/MP/000/2026

August 18, 2026

NOTICE OF INTENTION TO GRANT MINING PERMIT (Medium Scale)

Notice is hereby given in accordance with Section 63 of the Mining Act 1989 of the Intention to Grant to **Ramnarine** whose address is **Lot 84 Second Avenue, Bartica, Essequibo, Guyana** a Mining Permit (Medium Scale) to mine for **Gold and Precious Stones** over the under-mentioned area:

Tract of state land located in the Potaro Mining District No. 2 as shown on Terra Surveys Topographic Map 44SW, at scale 1:50,000 with reference point 'X' located at the Waraputa Falls on the right bank of the Essequibo River with geographical coordinates of longitude **58°49'35.98"W** and latitude **5°14'41.068"N**

Thence at a true bearing of **193.32°**, for a distance of **1 mile 1748.24 yards**, to the point of commencement:

Point A, located at geographical coordinates of longitude **58°50'.002"W** and latitude **5°13'.001"**, thence at true bearing of **89.55°**, for a distance of approximately **1 mile 258.559 yards**, to **Point B**, located at geographical coordinates of longitude **58°48'59.998"W** and latitude **5°13'.473"**, thence at true bearing of **180.0°**, for a distance of approximately **15.9301 yards**, to **Point C**, located at geographical coordinates of longitude **58°48'59.998"W** and latitude **5°13'.001"**, thence at true bearing of **88.18°**, for a distance of approximately **668.571 yards**, to **Point D**, located at geographical coordinates of longitude **58°48'40.133"W** and latitude **5°13'.631"**, thence at true bearing of **179.72°**, for a distance of approximately **1 mile 288.441 yards**, to **Point E**, located at geographical coordinates of longitude **58°48'39.834"W** and latitude **5°11'59.989"**, thence at true bearing of **269.8°**, for a distance of approximately **1 mile 932.991 yards**, to **Point F**, located at geographical coordinates of longitude **58°49'59.887"W** and latitude **5°11'59.712"**, thence at true bearing of **359.89°**, for a distance of approximately **1 mile 276.503 yards**, to the point of commencement at **Point A**

Thus enclosing an area of approximately **1134 acres**, save and except all lands lawfully held or occupied.

Any person who claims he has any right or interest to the area to be granted and will be injuriously affected by the grant of a Mining Permit (Medium Scale), may within twenty-one (21) days after publication of the first advertisement lodge with the Guyana Geology and Mines Commission a petition objecting to the grant of this Mining Permit (Medium Scale).

.....
Newell Dennison
Commissioner

GUYANA GEOLOGY AND MINES COMMISSION
High and Princes Streets

GS23: S-1148/MP/000/2026

August 18, 2026

NOTICE OF INTENTION TO GRANT MINING PERMIT (Medium Scale)

Notice is hereby given in accordance with Section 63 of the Mining Act 1989 of the Intention to Grant to **David Shamsudeen** whose address is **Lot 1155 Block Y, First Bridge, Herstelling, East Bank Demerara, Guyana** a Mining Permit (Medium Scale) to mine for **Gold** over the under-mentioned area:

Tract of state land located in the Potaro Mining District No. 2 as shown on Terra Surveys Topographic Map 44SE, at scale 1:50,000 with reference point 'X' located at the confluence of the Demerara River and the Oring Creek with geographical coordinates of longitude **58°36'34.808"W** and latitude **5°14'2.994"N**

Thence at a true bearing of **281.83°**, for a distance of **5 miles 567.442 yards**, to the point of commencement:

Point A, located at geographical coordinates of longitude **58°41'7.372"W** and latitude **5°14'59.863"**, thence at true bearing of **179.95°**, for a distance of approximately **1 mile 1302.23 yards**, to **Point B**, located at geographical coordinates of longitude **58°41'7.296"W** and latitude **5°13'29.003"**, thence at true bearing of **269.2°**, for a distance of approximately **471.726 yards**, to **Point C**, located at geographical coordinates of longitude **58°41'21.318"W** and latitude **5°13'29.014"**, thence at true bearing of **269.33°**, for a distance of approximately **1390.19 yards**, to **Point D**, located at geographical coordinates of longitude **58°42'2.642"W** and latitude **5°13'28.535"**, thence at true bearing of **359.09°**, for a distance of approximately **1 mile 1329.74 yards**, to **Point E**, located at geographical coordinates of longitude **58°42'4.108"W** and latitude **5°14'59.993"**, thence at true bearing of **89.98°**, for a distance of approximately **592.513 yards**, to **Point F**, located at geographical coordinates of longitude **58°41'46.493"W** and latitude **5°15'.0"**, thence at true bearing of **97.74°**, for a distance of approximately **51.4496 yards**, to **Point G**, located at geographical coordinates of longitude **58°41'44.977"W** and latitude **5°14'59.795"**, thence at true bearing of **89.89°**, for a distance of approximately **1189.51 yards**, to **Point H**, located at geographical coordinates of longitude **58°41'9.614"W** and latitude **5°14'59.86"**, thence at true bearing of **89.91°**, for a distance of approximately **75.4417 yards**, to the point of commencement at **Point A.**

Thus enclosing an area of approximately **1198 acres**, save and except all lands lawfully held or occupied.

Any person who claims he has any right or interest to the area to be granted and will be injuriously affected by the grant of a Mining Permit (Medium Scale), may within twenty-one (21) days after publication of the first advertisement lodge with the Guyana Geology and Mines Commission a petition objecting to the grant of this Mining Permit (Medium Scale).

.....
Newell Dennison
Commissioner

GUYANA GEOLOGY AND MINES COMMISSION
High and Princes Streets

GS23: T-1054/MP/000/2026

August 18, 2026

NOTICE OF INTENTION TO GRANT MINING PERMIT (Medium Scale)

Notice is hereby given in accordance with Section 63 of the Mining Act 1989 of the Intention to Grant to **Sue Jennie Thompson** whose address is **Lot 1108 Covent Garden, East Bank Demerara, Guyana** a Mining Permit (Medium Scale) to mine for **Cassiterite** over the under-mentioned area:

Tract of state land located in the Mazaruni Mining District No. 3 as shown on Terra Surveys Topographic Map 33SE, at scale 1:50,000 with reference point 'X' located at the Chi-Chi Falls on the Mazaruni River with geographical coordinates of longitude **60°10'11.986"W** and latitude **5°33'33.041"N**

Thence at a true bearing of **69.34°**, for a distance of **10 miles 774.873 yards**, to the point of commencement:

Point A, located at geographical coordinates of longitude **60°1'40.58"W** and latitude **5°36'45.011"**, thence at true bearing of **127.5°**, for a distance of approximately **1718.81 yards**, to **Point B**, located at geographical coordinates of longitude **60°1'.016"W** and latitude **5°36'14.036"**, thence at true bearing of **248.71°**, for a distance of approximately **1 mile 558.196 yards**, to **Point C**, located at geographical coordinates of longitude **60°2'4.268"W** and latitude **5°35'49.121"**, thence at true bearing of **308.85°**, for a distance of approximately **1 mile 399.385 yards**, to **Point D**, located at geographical coordinates of longitude **60°2'54.29"W** and latitude **5°36'29.225"**, thence at true bearing of **26.3°**, for a distance of approximately **1 mile 231.523 yards**, to **Point E**, located at geographical coordinates of longitude **60°2'28.043"W** and latitude **5°37'22.08"**, thence at true bearing of **128.12°**, for a distance of approximately **1 mile 268.199 yards**, to the point of commencement at **Point A**

Thus enclosing an area of approximately **1200 acres**, save and except all lands lawfully held or occupied.

Any person who claims he has any right or interest to the area to be granted and will be injuriously affected by the grant of a Mining Permit (Medium Scale), may within twenty-one (21) days after publication of the first advertisement lodge with the Guyana Geology and Mines Commission a petition objecting to the grant of this Mining Permit (Medium Scale).

.....
Newell Dennison
Commissioner

GUYANA GEOLOGY AND MINES COMMISSION
High and Princes Streets

GS23: T-1054/MP/001/2026

August 18, 2026

NOTICE OF INTENTION TO GRANT MINING PERMIT (Medium Scale)

Notice is hereby given in accordance with Section 63 of the Mining Act 1989 of the Intention to Grant to **Sue Jennie Thompson** whose address is **Lot 1108 Covent Garden, East Bank Demerara, Guyana** a Mining Permit (Medium Scale) to mine for **Cassiterite** over the under-mentioned area:

Tract of state land located in the Mazaruni Mining District No. 3 as shown on Terra Surveys Topographic Map 33SE, at scale 1:50,000 with reference point 'X' located at the Chi-Chi Falls on the Mazaruni River with geographical coordinates of longitude **60°10'11.986"W** and latitude **5°33'33.041"N**

Thence at a true bearing of **74.34°**, for a distance of **9 miles 1188.63 yards**, to the point of commencement:

Point A, located at geographical coordinates of longitude **60°2'4.268"W** and latitude **5°35'49.121"**, thence at true bearing of **254.0°**, for a distance of approximately **1 mile 1731.44 yards**, to **Point B**, located at geographical coordinates of longitude **60°3'44.104"W** and latitude **5°35'20.638"**, thence at true bearing of **326.27°**, for a distance of approximately **1 mile 275.852 yards**, to **Point C**, located at geographical coordinates of longitude **60°4'17.728"W** and latitude **5°36'10.764"**, thence at true bearing of **77.47°**, for a distance of approximately **1 mile 1113.41 yards**, to **Point D**, located at geographical coordinates of longitude **60°2'54.29"W** and latitude **5°36'29.225"**, thence at true bearing of **128.85°**, for a distance of approximately **1 mile 399.385 yards**, to the point of commencement at **Point A**

Thus enclosing an area of approximately **1200 acres**, save and except all lands lawfully held or occupied.

Any person who claims he has any right or interest to the area to be granted and will be injuriously affected by the grant of a Mining Permit (Medium Scale), may within twenty-one (21) days after publication of the first advertisement lodge with the Guyana Geology and Mines Commission a petition objecting to the grant of this Mining Permit (Medium Scale).

.....
Newell Dennison
Commissioner

GUYANA GEOLOGY AND MINES COMMISSION
High and Princes Streets

GS23: T-1054/MP/002/2026

August 18, 2026

NOTICE OF INTENTION TO GRANT MINING PERMIT (Medium Scale)

Notice is hereby given in accordance with Section 63 of the Mining Act 1989 of the Intention to Grant to **Sue Jennie Thompson** whose address is **Lot 1108 Covent Garden, East Bank Demerara, Guyana** a Mining Permit (Medium Scale) to mine for **Cassiterite** over the under-mentioned area:

Tract of state land located in the Mazaruni Mining District No. 3 as shown on Terra Surveys Topographic Map 33SE, at scale 1:50,000 with reference point 'X' located at the Chi-Chi Falls on the Mazaruni River with geographical coordinates of longitude **60°10'11.986"W** and latitude **5°33'33.041"N**

Thence at a true bearing of **57.13°**, for a distance of **11 miles 210.668 yards**, to the point of commencement:

Point A, located at geographical coordinates of longitude **60°2'3.016"W** and latitude **5°38'47.468"**, thence at true bearing of **244.23°**, for a distance of approximately **1 mile 1087.86 yards**, to **Point B**, located at geographical coordinates of longitude **60°3'19.31"W** and latitude **5°38'10.817"**, thence at true bearing of **305.5°**, for a distance of approximately **1 mile 576.931 yards**, to **Point C**, located at geographical coordinates of longitude **60°4'15.91"W** and latitude **5°38'50.989"**, thence at true bearing of **73.1°**, for a distance of approximately **2 miles 575.906 yards**, to **Point D**, located at geographical coordinates of longitude **60°2'19.32"W** and latitude **5°39'26.23"**, thence at true bearing of **157.29°**, for a distance of approximately **1419.39 yards**, to the point of commencement at **Point A**

Thus enclosing an area of approximately **1200 acres**, save and except all lands lawfully held or occupied.

Any person who claims he has any right or interest to the area to be granted and will be injuriously affected by the grant of a Mining Permit (Medium Scale), may within twenty-one (21) days after publication of the first advertisement lodge with the Guyana Geology and Mines Commission a petition objecting to the grant of this Mining Permit (Medium Scale).

.....
Newell Dennison
Commissioner

GUYANA GEOLOGY AND MINES COMMISSION
High and Princes Streets

GS23: T-1054/MP/003/2026

August 18, 2026

NOTICE OF INTENTION TO GRANT MINING PERMIT (Medium Scale)

Notice is hereby given in accordance with Section 63 of the Mining Act 1989 of the Intention to Grant to **Sue Jennie Thompson** whose address is **Lot 1108 Covent Garden, East Bank Demerara, Guyana** a Mining Permit (Medium Scale) to mine for **Cassiterite** over the under-mentioned area:

Tract of state land located in the Mazaruni Mining District No. 3 as shown on Terra Surveys Topographic Map 33SE, at scale 1:50,000 with reference point 'X' located at the Chi-Chi Falls on the Mazaruni River with geographical coordinates of longitude **60°10'11.986"W** and latitude **5°33'33.041"N**

Thence at a true bearing of **63.62°**, for a distance of **9 miles 1570.32 yards**, to the point of commencement:

Point A, located at geographical coordinates of longitude **60°2'28.043"W** and latitude **5°37'22.08"**, thence at true bearing of **313.81°**, for a distance of approximately **11.0674 yards**, to **Point B**, located at geographical coordinates of longitude **60°2'28.28"W** and latitude **5°37'22.307"**, thence at true bearing of **56.2°**, for a distance of approximately **1 mile 999.194 yards**, to **Point C**, located at geographical coordinates of longitude **60°1'20.075"W** and latitude **5°38'7.75"**, thence at true bearing of **78.53°**, for a distance of approximately **1671.47 yards**, to **Point D**, located at geographical coordinates of longitude **60°0'31.345"W** and latitude **5°38'17.592"**, thence at true bearing of **191.41°**, for a distance of approximately **1144.06 yards**, to **Point E**, located at geographical coordinates of longitude **60°0'38.081"W** and latitude **5°37'44.393"**, thence at true bearing of **226.27°**, for a distance of approximately **1 mile 1144.28 yards**, to **Point F**, located at geographical coordinates of longitude **60°1'40.508"W** and latitude **5°36'44.957"**, thence at true bearing of **308.12°**, for a distance of approximately **1 mile 271.229 yards**, to the point of commencement at **Point A**

Thus enclosing an area of approximately **1200 acres**, save and except all lands lawfully held or occupied.

Any person who claims he has any right or interest to the area to be granted and will be injuriously affected by the grant of a Mining Permit (Medium Scale), may within twenty-one (21) days after publication of the first advertisement lodge with the Guyana Geology and Mines Commission a petition objecting to the grant of this Mining Permit (Medium Scale).

.....
Newell Dennison
Commissioner

GUYANA GEOLOGY AND MINES COMMISSION
High and Princes Streets

GS23: T-1054/MP/004/2026

August 18, 2026

NOTICE OF INTENTION TO GRANT MINING PERMIT (Medium Scale)

Notice is hereby given in accordance with Section 63 of the Mining Act 1989 of the Intention to Grant to **Sue Jennie Thompson** whose address is **Lot 1108 Covent Garden, East Bank Demerara, Guyana** a Mining Permit (Medium Scale) to mine for **Cassiterite** over the under-mentioned area:

Tract of state land located in the Mazaruni Mining District No. 3 as shown on Terra Surveys Topographic Map 33SE, at scale 1:50,000 with reference point 'X' located at the Chi-Chi Falls on the Mazaruni River with geographical coordinates of longitude **60°10'11.986"W** and latitude **5°33'33.041"N**

Thence at a true bearing of **65.9°**, for a distance of **7 miles 727.042 yards**, to the point of commencement:

Point A, located at geographical coordinates of longitude **60°4'17.728"W** and latitude **5°36'10.764"**, thence at true bearing of **.06°**, for a distance of approximately **1 mile 39.3725 yards**, to **Point B**, located at geographical coordinates of longitude **60°4'17.67"W** and latitude **5°37'4.033"**, thence at true bearing of **80.61°**, for a distance of approximately **2 miles 215.356 yards**, to **Point C**, located at geographical coordinates of longitude **60°2'28.043"W** and latitude **5°37'22.08"**, thence at true bearing of **206.3°**, for a distance of approximately **1 mile 231.523 yards**, to **Point D**, located at geographical coordinates of longitude **60°2'54.29"W** and latitude **5°36'29.225"**, thence at true bearing of **257.47°**, for a distance of approximately **1 mile 1113.41 yards**, to the point of commencement at **Point A**

Thus enclosing an area of approximately **1145 acres**, save and except all lands lawfully held or occupied.

Any person who claims he has any right or interest to the area to be granted and will be injuriously affected by the grant of a Mining Permit (Medium Scale), may within twenty-one (21) days after publication of the first advertisement lodge with the Guyana Geology and Mines Commission a petition objecting to the grant of this Mining Permit (Medium Scale).

.....
Newell Dennison
Commissioner

GUYANA GEOLOGY AND MINES COMMISSION
High and Princes Street

GS8: R-557/004/2014

August 18, 2026

AMENDMENT

Notice is hereby given for General Information that Intention to Grant a Prospecting Permit (Medium Scale) to **Ramnarine** whose address is **Lot 84 Second Avenue, Bartica, Essequibo, Guyana** to explore for **Gold and Precious Stones** as published in the Official Gazette on **December 06, 2014** is hereby amended & read as follow:

Tract of state land located in the Northwest Mining District No.5 as shown on Terra Surveys Topographic Map 11NW, at scale 1:50,000 with reference point 'X' located at the confluence of the Imotai and Black Rivers with geographical coordinates of longitude **59°25'53.044"W** and latitude **7°14'56.486"N**

Thence at a true bearing of **353.8°**, for a distance of **6 miles 440.85 yards**, to the point of commencement:

Point A, located at geographical coordinates of longitude **59°26'28.522"W** and latitude **7°20'20.252"**, thence at true bearing of **179.9°**, for a distance of approximately **684.876 yards**, to **Point B**, located at geographical coordinates of longitude **59°26'28.486"W** and latitude **7°19'59.977"**, thence at true bearing of **270.0°**, for a distance of approximately **1055.82 yards**, to **Point C**, located at geographical coordinates of longitude **59°27'.0"W** and latitude **7°19'59.977"**, thence at true bearing of **270.71°**, for a distance of approximately **620.824 yards**, to **Point D**, located at geographical coordinates of longitude **59°27'18.529"W** and latitude **7°20'.204"**, thence at true bearing of **359.63°**, for a distance of approximately **671.512 yards**, to **Point E**, located at geographical coordinates of longitude **59°27'18.659"W** and latitude **7°20'20.083"**, thence at true bearing of **89.62°**, for a distance of approximately **1139.53 yards**, to **Point F**, located at geographical coordinates of longitude **59°26'44.646"W** and latitude **7°20'20.306"**, thence at true bearing of **90.19°**, for a distance of approximately **540.206 yards**, to the point of commencement at **Point A**

Thus enclosing an area of approximately **237 acres**, save and except all lands lawfully held or occupied.

.....
Newell Dennison
Commissioner

GUYANA GEOLOGY AND MINES COMMISSION
High and Princes Streets

GS8: P-1186/000/2025

August 19, 2026

AMENDMENT

Notice is hereby given for General Information that Intention to Grant a Prospecting Permit (Medium Scale) to **Roland Krishna Persaud** whose address is **Lot 70 Second Avenue, Bartica, Guyana** to explore for **Gold and Diamonds** as published in the Official Gazette on **July 23, 2026** is hereby amended & read as follow:

Tract of state land located in the Rupununi Mining District. No.6 as shown on Terra Surveys Topographic Map 51NE, at scale 1:50,000 with reference point 'X' located at the confluence of Akaiwanna and Frenchman Creek with geographical coordinates of longitude **58°49'11.168"W** and latitude **4°56'32.467"N**

Thence at a true bearing of **120.99°**, for a distance of **5 miles 1205.8 yards**, to the point of commencement:

Point A, located at geographical coordinates of longitude **58°44'56.303"W** and latitude **4°53'59.939"**, thence at true bearing of **89.99°**, for a distance of approximately **1 mile 951.668 yards**, to **Point B**, located at geographical coordinates of longitude **58°43'35.731"W** and latitude **4°53'59.95"**, thence at true bearing of **180.09°**, for a distance of approximately **401.173 yards**, to **Point C**, located at geographical coordinates of longitude **58°43'35.429"W** and latitude **4° 53' 47.9436",** thence at true bearing of **90.23°**, for a distance of approximately **974.379 yards**, to **Point D**, located at geographical coordinates of longitude **58°43'6.8016"W** and latitude **4°53'47.9076"**, thence at true bearing of **182.19°**, for a distance of approximately **1588.46 yards**, to **Point E**, located at geographical coordinates of longitude **58°43'8.602"W** and latitude **4°53'.967"**, thence at true bearing of **270.0°**, for a distance of approximately **1 mile 765.266 yards**, to **Point F**, located at geographical coordinates of longitude **58°44'23.633"W** and latitude **4°53'.967"**, thence at true bearing of **331.1°**, for a distance of approximately **1 mile 515.304 yards**, to the point of commencement at **Point A**

Thus enclosing an area of approximately **1199 acres**, save and except all lands lawfully held or occupied.

.....
Newell Dennison
Commissioner

GUYANA GEOLOGY AND MINES COMMISSION
High and Princes Streets

GS8: R-524/000/2014

August 19, 2026

AMENDMENT

Notice is hereby given for General Information that Intention to Grant a Prospecting Permit (Medium Scale) to **Ramnarine** whose address is **Lot 84 Second Avenue, Bartica, Essequibo, Guyana** to explore for **Gold and Precious Stones** as published in the Official Gazette on **November 15, 2014** is hereby amended & read as follow:

Tract of state land located in the Potaro Mining District No. 2 as shown on Terra Surveys Topographic Map 44SW, at scale 1:50,000 with reference point 'X' located at the Waraputa Falls on the right bank of the Essequibo River with geographical coordinates of longitude **58°49'35.98"W** and latitude **5°14'41.068"N**

Thence at a true bearing of **193.32°**, for a distance of **1 mile 1748.24 yards**, to the point of commencement:

Point A, located at geographical coordinates of longitude **58°50'.002"W** and latitude **5°13'.001"**, thence at true bearing of **89.55°**, for a distance of approximately **1 mile 258.559 yards**, to **Point B**, located at geographical coordinates of longitude **58°48'59.998"W** and latitude **5°13'.473"**, thence at true bearing of **180.0°**, for a distance of approximately **15.9301 yards**, to **Point C**, located at geographical coordinates of longitude **58°48'59.998"W** and latitude **5°13'.001"**, thence at true bearing of **88.18°**, for a distance of approximately **668.571 yards**, to **Point D**, located at geographical coordinates of longitude **58°48'40.133"W** and latitude **5°13'.631"**, thence at true bearing of **179.72°**, for a distance of approximately **1 mile 288.441 yards**, to **Point E**, located at geographical coordinates of longitude **58°48'39.834"W** and latitude **5°11'59.989"**, thence at true bearing of **269.8°**, for a distance of approximately **1 mile 932.991 yards**, to **Point F**, located at geographical coordinates of longitude **58°49'59.887"W** and latitude **5°11'59.712"**, thence at true bearing of **359.89°**, for a distance of approximately **1 mile 276.503 yards**, to the point of commencement at **Point A**

Thus enclosing an area of approximately **1134 acres**, save and except all lands lawfully held or occupied.

.....
Newell Dennison
Commissioner

GUYANA GEOLOGY AND MINES COMMISSION
High and Princes Streets

GS23: R-1175/MP/000/2026

August 19, 2026

NOTICE OF INTENTION TO GRANT MINING PERMIT (Medium Scale)

Notice is hereby given in accordance with Section 63 of the Mining Act 1989 of the Intention to Grant to **Ramnarine** whose address is **Lot 84 Second Avenue, Bartica, Essequibo, Guyana** a Mining Permit (Medium Scale) to mine for **Gold and Precious Stones** over the under-mentioned area:

Tract of state land located in the Potaro Mining District No. 2 as shown on Terra Surveys Topographic Map 37NW, at scale 1: 50,000 with reference point 'X' located at the confluence of the Gold Creek and Little Wineparu Creek with geographical co-ordinates of longitude **58°24'7"W** and latitude **5°51'28"N**.

Thence at true bearing of **347°**, for a distance of approximately **4 miles 1293 yards**, to point of commencement.

Point A, located at geographical coordinates of longitude **58°25'2"W** and latitude **5°55'29"N**, thence at true bearing of **90°**, for a distance of approximately **1587 yards**, to **Point B**, located at geographical coordinates of longitude **58°24'15"W** and latitude **5°55'29"N**, thence at true bearing of **180°**, for a distance of approximately **2 miles 445 yards**, to **Point C**, located at geographical coordinates of longitude **58°24'15"W** and latitude **5°53'31"N**, thence at true bearing of **264°**, for a distance of approximately **1076 yards**, to **Point D**, located at geographical coordinates of longitude **58°24'47"W** and latitude **5°53'28"N**, thence at true bearing of **351°**, for a distance of approximately **1 mile 1277 yards**, to **Point E**, located at geographical coordinates of longitude **58°25'1"W** and latitude **5°54'57"N**, thence at true bearing of **358°**, for a distance of approximately **1087 yards**, to the point of commencement at **Point A**.

Thus enclosing an area of approximately **1151 acres,** save and except all lands lawfully held or occupied.

Any person who claims he has any right or interest to the area to be granted and will be injuriously affected by the grant of a Mining Permit (Medium Scale), may within twenty-one (21) days after publication of the first advertisement lodge with the Guyana Geology and Mines Commission a petition objecting to the grant of this Mining Permit (Medium Scale).

.....
Newell Dennison
Commissioner

GUYANA GEOLOGY AND MINES COMMISSION
High and Princes Streets

GS23: R-1175/MP/002/2026

August 19, 2026

NOTICE OF INTENTION TO GRANT MINING PERMIT (Medium Scale)

Notice is hereby given in accordance with Section 63 of the Mining Act 1989 of the Intention to Grant to **Ramnarine** whose address is **Lot 84 Second Avenue, Bartica, Essequibo, Guyana** a Mining Permit (Medium Scale) to mine for **Gold and Precious Stones** over the under-mentioned area:

Tract of state land located in the Potaro Mining District No. 2 as shown on Terra Surveys Topographic Map 37NW,at scale 1: 50,000 with reference point 'X' located at the confluence of the Gold Creek and Little Wineparu Creek with geographical co-ordinates of longitude **58°24'7"W** and latitude **5°51'28"N**.

Thence at true bearing of **324°**, for a distance of approximately **4 miles 1004 yards**, to point of commencement.

Point A, located at geographical coordinates of longitude **58°26'27"W** and latitude **5°54'41"N**, thence at true bearing of **89°**, for a distance of approximately **1316 yards**, to **Point B**, located at geographical coordinates of longitude **58°25'48"W** and latitude **5°54'41"N**, thence at true bearing of **175°**, for a distance of approximately **2 miles 155 yards**, to **Point C**, located at geographical coordinates of longitude **58°25'37"W** and latitude **5°52'53"N**, thence at true bearing of **235°**, for a distance of approximately **1726 yards**, to **Point D**, located at geographical coordinates of longitude **58°26'20"W** and latitude **5°52'24"N**, thence at true bearing of **357°**, for a distance of approximately **2 miles 1106 yards**, to the point of commencement at **Point A**.

Thus enclosing an area of approximately **1200 acres,** save and except all lands lawfully held or occupied.

Any person who claims he has any right or interest to the area to be granted and will be injuriously affected by the grant of a Mining Permit (Medium Scale), may within twenty-one (21) days after publication of the first advertisement lodge with the Guyana Geology and Mines Commission a petition objecting to the grant of this Mining Permit (Medium Scale).

.....
Newell Dennison
Commissioner

GUYANA GEOLOGY AND MINES COMMISSION
High and Princes Streets

GS23: R-1155/MP/000/2026

August 21, 2026

NOTICE OF INTENTION TO GRANT MINING PERMIT (Medium Scale)

Notice is hereby given in accordance with Section 63 of the Mining Act 1989 of the Intention to Grant to **Ramnarine** whose address is **Lot 84 Second Avenue, Bartica, Essequibo, Guyana** a Mining Permit (Medium Scale) to mine for **Gold and Precious Stones** over the under-mentioned area:

Tract of state land located in the Northwest Mining District No.5 as shown on Terra Surveys Topographic Map 04SW, at scale 1:50,000 with reference point "X" located at the Five Star Landing on the right bank of the Barima River with geographical coordinates of longitude **60°23'0"W** and latitude **7°35'33"N.**

Thence at a true bearing of **9°**, for a distance of **8 miles 260 yards**, to the point of commencement.

Point A, located at geographical coordinates of longitude **60°21'51"W** and latitude **7°42'32"N**, thence at true bearing of **360°**, for a distance of approximately **1584 yards**, to **Point B**, located at geographical coordinates of longitude **60°21'51"W** and latitude **7°43'19"N**, thence at true bearing of **90°**, for a distance of approximately **2 miles 177 yards**, to **Point C**, located at geographical coordinates of longitude **60°20'1"W** and latitude **7°43'19"N**, thence at true bearing of **181°**, for a distance of approximately **1571 yards**, to **Point D**, located at geographical coordinates of longitude **60°20'1"W** and latitude **7°42'32"N**, thence at true bearing of **270°**, for a distance of approximately **2 miles 143 yards**, to the point of commencement at **Point A**.

Thus enclosing an area of approximately **1200 acres,** save and except all lands lawfully held or occupied.

Any person who claims he has any right or interest to the area to be granted and will be injuriously affected by the grant of a Mining Permit (Medium Scale), may within twenty-one (21) days after publication of the first advertisement lodge with the Guyana Geology and Mines Commission a petition objecting to the grant of this Mining Permit (Medium Scale).

.....
Newell Dennison
Commissioner

GUYANA GEOLOGY AND MINES COMMISSION
High and Princes Streets

GS23: R-1155/MP/001/2026

August 21, 2026

NOTICE OF INTENTION TO GRANT MINING PERMIT (Medium Scale)

Notice is hereby given in accordance with Section 63 of the Mining Act 1989 of the Intention to Grant to **Ramnarine** whose address is **Lot 84 Second Avenue, Bartica, Essequibo, Guyana** a Mining Permit (Medium Scale) to mine for **Gold and Precious Stones** over the under-mentioned area:

Tract of state land located in the Northwest Mining District No.5 as shown on Terra Surveys Topographic Map 04SW, at scale 1:50,000 with reference point "X" located at the Five Star Landing on the right bank of the Barima River with geographical coordinates of longitude **60°23'0"W** and latitude **7°35'33"N**

Thence at a true bearing of **357°**, for a distance of **8 miles 1688 yards**, to the point of commencement.

Point A, located at geographical coordinates of longitude **60°23'26"W** and latitude **7°43'19"N**, thence at true bearing of **1°**, for a distance of approximately **1681 yards**, to **Point B**, located at geographical coordinates of longitude **60°23'25"W** and latitude **7°44'9"N**, thence at true bearing of **90°**, for a distance of approximately **1 mile 1382 yards**, to **Point C**, located at geographical coordinates of longitude **60°21'51"W** and latitude **7°44'9"N**, thence at true bearing of **181°**, for a distance of approximately **115 yards**, to **Point D**, located at geographical coordinates of longitude **60°21'51"W** and latitude **7°44'6"N**, thence at true bearing of **180°**, for a distance of approximately **1576 yards**, to **Point E**, located at geographical coordinates of longitude **60°21'51"W** and latitude **7°43'19"N**, thence at true bearing of **270°**, for a distance of approximately **1 mile 1407 yards**, to the point of commencement at **Point A**.

Thus enclosing an area of approximately **1099 acres,** save and except all lands lawfully held or occupied.

Any person who claims he has any right or interest to the area to be granted and will be injuriously affected by the grant of a Mining Permit (Medium Scale), may within twenty-one (21) days after publication of the first advertisement lodge with the Guyana Geology and Mines Commission a petition objecting to the grant of this Mining Permit (Medium Scale).

.....
Newell Dennison
Commissioner

GUYANA GEOLOGY AND MINES COMMISSION
High and Princes Streets

GS23: R-1155/MP/002/2026

August 21, 2026

NOTICE OF INTENTION TO GRANT MINING PERMIT (Medium Scale)

Notice is hereby given in accordance with Section 63 of the Mining Act 1989 of the Intention to Grant to **Ramnarine** whose address is **Lot 84 Second Avenue, Bartica, Essequibo, Guyana** a Mining Permit (Medium Scale) to mine for **Gold and Precious Stones** over the under-mentioned area:

Tract of state land located in the Northwest Mining District No.5 as shown on Terra Surveys Topographic Map 04SW, at scale 1:50,000 with reference point "X" located at the Five Star Landing on the right bank of the Barima River with geographical coordinates of longitude **60°23'0"W** and latitude **7°35'33"N.**

Thence at a true bearing of **336°**, for a distance of **10 miles 1255 yards**, to the point of commencement.

Point A, located at geographical coordinates of longitude **60°26'50"W** and latitude **7°44'2"N**, thence at true bearing of **360°**, for a distance of approximately **1691 yards**, to **Point B**, located at geographical coordinates of longitude **60°26'50"W** and latitude **7°44'52"N**, thence at true bearing of **90°**, for a distance of approximately **1 mile 1673 yards**, to **Point C**, located at geographical coordinates of longitude **60°25'7"W** and latitude **7°44'52"N**, thence at true bearing of **180°**, for a distance of approximately **1690 yards**, to **Point D**, located at geographical coordinates of longitude **60°25'7"W** and latitude **7°44'2"N**, thence at true bearing of **270°**, for a distance of approximately **1 mile 1673 yards**, to the point of commencement at **Point A**.

Thus enclosing an area of approximately **1200 acres,** save and except all lands lawfully held or occupied.

Any person who claims he has any right or interest to the area to be granted and will be injuriously affected by the grant of a Mining Permit (Medium Scale), may within twenty-one (21) days after publication of the first advertisement lodge with the Guyana Geology and Mines Commission a petition objecting to the grant of this Mining Permit (Medium Scale).

.....
Newell Dennison
Commissioner

GUYANA GEOLOGY AND MINES COMMISSION
High and Princes Streets

GS23: R-1155/MP/003/2026

August 21, 2026

NOTICE OF INTENTION TO GRANT MINING PERMIT (Medium Scale)

Notice is hereby given in accordance with Section 63 of the Mining Act 1989 of the Intention to Grant to **Ramnarine** whose address is **Lot 84 Second Avenue, Bartica, Essequibo, Guyana** a Mining Permit (Medium Scale) to mine for **Gold and Precious Stones** over the under-mentioned area:

Tract of state land located in the Northwest Mining District No.5 as shown on Terra Surveys Topographic Map 04SW, at scale 1:50,000 with reference point "X" located at the confluence of the Barima River and the Arakita River with geographical coordinates of longitude **60°16'40"W** and latitude **7°36'10"N.**

Thence at a true bearing of **337°**, for a distance of **9 miles 1577 yards**, to the point of commencement.

Point A, located at geographical coordinates of longitude **60°20'1"W** and latitude **7°44'5"N**, thence at true bearing of **270°**, for a distance of approximately **2 miles 174 yards**, to **Point B**, located at geographical coordinates of longitude **60°21'51"W** and latitude **7°44'6"N**, thence at true bearing of **1°**, for a distance of approximately **115 yards**, to **Point C**, located at geographical coordinates of longitude **60°21'51"W** and latitude **7°44'9"N**, thence at true bearing of **360°**, for a distance of approximately **1716 yards**, to **Point D**, located at geographical coordinates of longitude **60°21'51"W** and latitude **7°45'0"N**, thence at true bearing of **91°**, for a distance of approximately **1 mile 919 yards**, to **Point E**, located at geographical coordinates of longitude **60°20'31"W** and latitude **7°44'59"N**, thence at true bearing of **151°**, for a distance of approximately **1 mile 317 yards**, to the point of commencement at **Point A**.

Thus enclosing an area of approximately **1200 acres,** save and except all lands lawfully held or occupied.

Any person who claims he has any right or interest to the area to be granted and will be injuriously affected by the grant of a Mining Permit (Medium Scale), may within twenty-one (21) days after publication of the first advertisement lodge with the Guyana Geology and Mines Commission a petition objecting to the grant of this Mining Permit (Medium Scale).

.....
Newell Dennison
Commissioner

GUYANA GEOLOGY AND MINES COMMISSION
High and Princes Streets

GS23: R-1155/MP/004/2026

August 21, 2026

NOTICE OF INTENTION TO GRANT MINING PERMIT (Medium Scale)

Notice is hereby given in accordance with Section 63 of the Mining Act 1989 of the Intention to Grant to **Ramnarine** whose address is **Lot 84 Second Avenue, Bartica, Essequibo, Guyana** a Mining Permit (Medium Scale) to mine for **Gold and Precious Stones** over the under-mentioned area:

Tract of state land located in the Northwest Mining District No.5 as shown on Terra Surveys Topographic Map 04SW, at scale 1:50,000 with reference point "X" located at the Jimbo Landing on the right bank of the Barima River with geographical coordinates of longitude **60°27'25"W** and latitude **7°35'20"N.**

Thence at a true bearing of **332°**, for a distance of **1 mile 652 yards**, to the point of commencement.

Point A, located at geographical coordinates of longitude **60°27'59"W** and latitude **7°36'23"N**, thence at true bearing of **360°**, for a distance of approximately **1033 yards**, to **Point B**, located at geographical coordinates of longitude **60°27'59"W** and latitude **7°36'54"N**, thence at true bearing of **360°**, for a distance of approximately **764 yards**, to **Point C**, located at geographical coordinates of longitude **60°27'59"W** and latitude **7°37'17"N**, thence at true bearing of **90°**, for a distance of approximately **1 mile 1484 yards**, to **Point D**, located at geographical coordinates of longitude **60°26'23"W** and latitude **7°37'17"N**, thence at true bearing of **180°**, for a distance of approximately **1 mile 29 yards**, to **Point E**, located at geographical coordinates of longitude **60°26'23"W** and latitude **7°36'24"N**, thence at true bearing of **270°**, for a distance of approximately **231 yards**, to **Point F**, located at geographical coordinates of longitude **60°26'30"W** and latitude **7°36'24"N**, thence at true bearing of **270°**, for a distance of approximately **1 mile 1239 yards**, to the point of commencement at **Point A**.

Thus enclosing an area of approximately **1200 acres,** save and except all lands lawfully held or occupied.

Any person who claims he has any right or interest to the area to be granted and will be injuriously affected by the grant of a Mining Permit (Medium Scale), may within twenty-one (21) days after publication of the first advertisement lodge with the Guyana Geology and Mines Commission a petition objecting to the grant of this Mining Permit (Medium Scale).

.....
Newell Dennison
Commissioner

GUYANA GEOLOGY AND MINES COMMISSION
High and Princes Streets

GS23: R-1156/MP/000/2026

August 21, 2026

NOTICE OF INTENTION TO GRANT MINING PERMIT (Medium Scale)

Notice is hereby given in accordance with Section 63 of the Mining Act 1989 of the Intention to Grant to **Ramnarine** whose address is **Lot 84 Second Avenue, Bartica, Essequibo, Guyana** a Mining Permit (Medium Scale) to mine for **Gold and Precious Stones** over the under-mentioned area:

Tract of state land located in the Cuyuni Mining District No. 4 as shown on Terra Surveys Topographic Map 18SE, at scale 1:50,000 with reference point "X" located at the confluence of the Cuyuni River and the Quartzstone River with geographical coordinates of longitude **59°10'27"W** and latitude **6°44'44"N.**

Thence at a true bearing of **251°**, for a distance of **1 mile 402 yards**, to the point of commencement.

Point A, located at geographical coordinates of longitude **59°11'28"W** and latitude **6°44'23"N**, thence at true bearing of **217°**, for a distance of approximately **1168 yards**, to **Point B**, located at geographical coordinates of longitude **59°11'49"W** and latitude **6°43'55"N**, thence at true bearing of **308°**, for a distance of approximately **1 mile 981 yards**, to **Point C**, located at geographical coordinates of longitude **59°12'54"W** and latitude **6°44'45"N**, thence at true bearing of **42°**, for a distance of approximately **679 yards**, to **Point D**, located at geographical coordinates of longitude **59°12'40"W** and latitude **6°45'0"N**, thence at true bearing of **90°**, for a distance of approximately **277 yards**, to **Point E**, located at geographical coordinates of longitude **59°12'32"W** and latitude **6°45'0"N**, thence at true bearing of **120°**, for a distance of approximately **1 mile 711 yards**, to the point of commencement at **Point A**.

Thus enclosing an area of approximately **551 acres,** save and except all lands lawfully held or occupied.

Any person who claims he has any right or interest to the area to be granted and will be injuriously affected by the grant of a Mining Permit (Medium Scale), may within twenty-one (21) days after publication of the first advertisement lodge with the Guyana Geology and Mines Commission a petition objecting to the grant of this Mining Permit (Medium Scale).

.....
Newell Dennison
Commissioner

GUYANA GEOLOGY AND MINES COMMISSION
High and Princes Streets

GS23: R-1165/MP/000/2026

August 21, 2026

NOTICE OF INTENTION TO GRANT MINING PERMIT (Medium Scale)

Notice is hereby given in accordance with Section 63 of the Mining Act 1989 of the Intention to Grant to **Ramnarine** whose address is **Lot 84 Second Avenue, Bartica, Essequibo, Guyana** a Mining Permit (Medium Scale) to mine for **Gold and Precious Stones** over the under-mentioned area:

Tract of state land located in the Mazaruni Mining District No. 3 as shown on Terra Surveys Topographic Map 27SE, at scale 1:50,000 with reference point "X" located at the confluence of the Essequibo River and Hurikabra Creek with geographical coordinates of longitude **58°35'6"W** and latitude **6°13'35"N.**

Thence at a true bearing of **276°**, for a distance of **4 miles 869 yards**, to the point of commencement.

Point A, located at geographical coordinates of longitude **58°39'0"W** and latitude **6°14'0"N**, thence at true bearing of **270°**, for a distance of approximately **1 mile 254 yards**, to **Point B**, located at geographical coordinates of longitude **58°40'0"W** and latitude **6°14'0"N**, thence at true bearing of **360°**, for a distance of approximately **1 mile 275 yards**, to **Point C**, located at geographical coordinates of longitude **58°40'0"W** and latitude **6°15'0"N**, thence at true bearing of **90°**, for a distance of approximately **1 mile 254 yards**, to **Point D**, located at geographical coordinates of longitude **58°39'0"W** and latitude **6°15'0"N**, thence at true bearing of **180°**, for a distance of approximately **1 mile 266 yards**, to the point of commencement at **Point A**.

Thus enclosing an area of approximately **847 acres,** save and except all lands lawfully held or occupied.

Any person who claims he has any right or interest to the area to be granted and will be injuriously affected by the grant of a Mining Permit (Medium Scale), may within twenty-one (21) days after publication of the first advertisement lodge with the Guyana Geology and Mines Commission a petition objecting to the grant of this Mining Permit (Medium Scale).

.....
Newell Dennison
Commissioner

GUYANA GEOLOGY AND MINES COMMISSION
High and Princes Streets

GS23: R-1165/MP/001/2026

August 21, 2026

NOTICE OF INTENTION TO GRANT MINING PERMIT (Medium Scale)

Notice is hereby given in accordance with Section 63 of the Mining Act 1989 of the Intention to Grant to **Ramnarine** whose address is **Lot 84 Second Avenue, Bartica, Essequibo, Guyana** a Mining Permit (Medium Scale) to mine for **Gold and Precious Stones** over the under-mentioned area:

Tract of state land located in the Mazaruni Mining District No. 3 as shown on Terra Surveys Topographic Map 27SE, at scale 1:50,000 with reference point "X" located at the confluence of the Turtruba & Mazaruni Rivers with geographical coordinates of longitude **58°42'23"W** and latitude **6°18'23"N.**

Thence at a true bearing of **164°**, for a distance of **4 miles 96 yards**, to the point of commencement.

Point A, located at geographical coordinates of longitude **58°41'23"W** and latitude **6°15'0"N**, thence at true bearing of **90°**, for a distance of approximately **788 yards**, to **Point B**, located at geographical coordinates of longitude **58°41'0"W** and latitude **6°15'0"N**, thence at true bearing of **180°**, for a distance of approximately **1 mile 266 yards**, to **Point C**, located at geographical coordinates of longitude **58°41'0"W** and latitude **6°14'0"N**, thence at true bearing of **270°**, for a distance of approximately **769 yards**, to **Point D**, located at geographical coordinates of longitude **58°41'23"W** and latitude **6°14'0"N**, thence at true bearing of **359°**, for a distance of approximately **1 mile 262 yards**, to the point of commencement at **Point A**.

Thus enclosing an area of approximately **326 acres**, save and except all lands lawfully held or occupied.

Any person who claims he has any right or interest to the area to be granted and will be injuriously affected by the grant of a Mining Permit (Medium Scale), may within twenty-one (21) days after publication of the first advertisement lodge with the Guyana Geology and Mines Commission a petition objecting to the grant of this Mining Permit (Medium Scale).

.....
Newell Dennison
Commissioner

GUYANA GEOLOGY AND MINES COMMISSION
High and Princes Streets

GS23: R-1165/MP/002/2026

August 21, 2026

NOTICE OF INTENTION TO GRANT MINING PERMIT (Medium Scale)

Notice is hereby given in accordance with Section 63 of the Mining Act 1989 of the Intention to Grant to **Ramnarine** whose address is **Lot 84 Second Avenue, Bartica, Essequibo, Guyana** a Mining Permit (Medium Scale) to mine for **Gold and Precious Stones** over the under-mentioned area:

Tract of state land located in the Mazaruni Mining District No. 3 as shown on Terra Surveys Topographic Map 27SE, at scale 1:50,000 with reference point "X" located at the Confluence of the Essequibo River and Hurikabra Creek with geographical coordinates of longitude **58°35'6"W** and latitude **6°13'35"N.**

Thence at a true bearing of **394°**, for a distance of **4 miles 79 yards**, to the point of commencement.

Point A, located at geographical coordinates of longitude **58°38'20"W** and latitude **6°14'59"N**, thence at true bearing of **202°**, for a distance of approximately **399 yards**, to **Point B**, located at geographical coordinates of longitude **58°38'24"W** and latitude **6°14'48"N**, thence at true bearing of **163°**, for a distance of approximately **469 yards**, to **Point C**, located at geographical coordinates of longitude **58°38'20"W** and latitude **6°14'35"N**, thence at true bearing of **211°**, for a distance of approximately **527 yards**, to **Point D**, located at geographical coordinates of longitude **58°38'29"W** and latitude **6°14'22"N**, thence at true bearing of **173°**, for a distance of approximately **414 yards**, to **Point E**, located at geographical coordinates of longitude **58°38'27"W** and latitude **6°14'10"N**, thence at true bearing of **202°**, for a distance of approximately **968 yards**, to **Point F**, located at geographical coordinates of longitude **58°38'38"W** and latitude **6°13'43"N**, thence at true bearing of **237°**, for a distance of approximately **635 yards**, to **Point G**, located at geographical coordinates of longitude **58°38'54"W** and latitude **6°13'33"N**, thence at true bearing of **157°**, for a distance of approximately **424 yards**, to **Point H**, located at geographical coordinates of longitude **58°38'49"W** and latitude **6°13'21"N**, thence at true bearing of **193°**, for a distance of approximately **1410 yards**, to **Point I**, located at geographical coordinates of longitude **58°38'58"W** and latitude **6°12'41"N**, thence at true bearing of **298°**, for a distance of approximately **50 yards**, to **Point J**, located at geographical coordinates of longitude **58°39'0"W** and latitude **6°12'41"N**, thence at true bearing of **359°**, for a distance of approximately **634 yards**, to **Point K**, located at geographical coordinates of longitude **58°39'0"W** and latitude **6°13'0"N**, thence at true bearing of **360°**, for a distance of approximately **1 mile 266 yards**, to **Point L**, located at geographical coordinates of longitude **58°39'0"W** and latitude **6°14'0"N**, thence at true bearing of **360°**, for a distance of approximately **1 mile 266 yards**, to **Point M**, located at geographical coordinates of longitude **58°39'0"W** and latitude **6°15'0"N**, thence at true bearing of **87°**, for a distance of approximately **86 yards**, to **Point N**, located at geographical coordinates of longitude **58°38'57"W** and latitude **6°15'0"N**, thence at true bearing of **91°**, for a distance of approximately **1256 yards**, to the point of commencement at **Point A**.

Thus enclosing an area of approximately **708 acres,** save and except all lands lawfully held or occupied.

GS23: R-1165/MP/002/2026

Any person who claims he has any right or interest to the area to be granted and will be injuriously affected by the grant of a Mining Permit (Medium Scale), may within twenty-one (21) days after publication of the first advertisement lodge with the Guyana Geology and Mines Commission a petition objecting to the grant of this Mining Permit (Medium Scale).

.....
Newell Dennison
Commissioner

GUYANA GEOLOGY AND MINES COMMISSION
High and Princes Streets

GS23: R-1177/MP/001/2026

August 21, 2026

NOTICE OF INTENTION TO GRANT MINING PERMIT (Medium Scale)

Notice is hereby given in accordance with Section 63 of the Mining Act 1989 of the Intention to Grant to **Ramnarine** whose address is **Lot 84 Second Avenue, Bartica, Essequibo, Guyana** a Mining Permit (Medium Scale) to mine for **Gold and Precious Stones** over the under-mentioned area:

Tract of state land located in the Potaro Mining District No. 2 as shown on Terra Surveys Topographic Map 45SW, at scale1:50,000 with reference point "X" located at confluence of the Ite River and the Paramakushi Creek located with geographical coordinates of longitude **58°20'6"W** and latitude **5°14'13"N.**

Thence at a true bearing of **256°**, for a distance of **5 miles 1397 yards**, to the point of commencement.

Point A, located at geographical coordinates of longitude **58°25'0"W** and latitude **5°13'0"N**, thence at true bearing of **90°**, for a distance of approximately **1 mile 258 yards**, to **Point B**, located at geographical coordinates of longitude **58°24'0"W** and latitude **5°13'0"N**, thence at true bearing of **180°**, for a distance of approximately **1 mile 262 yards**, to **Point C**, located at geographical coordinates of longitude **58°24'0"W** and latitude **5°12'0"N**, thence at true bearing of **270°**, for a distance of approximately **1 mile 258 yards**, to **Point D**, located at geographical coordinates of longitude **58°25'0"W** and latitude **5°12'0"N**, thence at true bearing of **360°**, for a distance of approximately **1 mile 266 yards**, to the point of commencement at **Point A**.

Thus enclosing an area of approximately **844 acres**, save and except all lands lawfully held or occupied.

Any person who claims he has any right or interest to the area to be granted and will be injuriously affected by the grant of a Mining Permit (Medium Scale), may within twenty-one (21) days after publication of the first advertisement lodge with the Guyana Geology and Mines Commission a petition objecting to the grant of this Mining Permit (Medium Scale).

.....
Newell Dennison
Commissioner

GUYANA GEOLOGY AND MINES COMMISSION
High and Princes Streets

GS23: R-1177/MP/002/2026

August 21, 2026

NOTICE OF INTENTION TO GRANT MINING PERMIT (Medium Scale)

Notice is hereby given in accordance with Section 63 of the Mining Act 1989 of the Intention to Grant to **Ramnarine** whose address is **Lot 84 Second Avenue, Bartica, Essequibo, Guyana** a Mining Permit (Medium Scale) to mine for **Gold and Precious Stones** over the under-mentioned area:

Tract of state land located in the Potaro Mining District No. 2 as shown on Terra Surveys Topographic Map 45SW, at scale 1:50,000 with reference point 'X' located at the confluence of the Ite River and the Paramakushi Creek with geographical coordinates of longitude **58°20'5.845"W** and latitude **5°14'12.959"N**

Thence at a true bearing of **209.7°**, for a distance of **6 miles 1266.26 yards**, to the point of commencement:

Point A, located at geographical coordinates of longitude **58°23'.002"W** and latitude **5°9'8.831"**, thence at true bearing of **360°**, for a distance of approximately **1728.48 yards**, to **Point B**, located at geographical coordinates of longitude **58°23'.002"W** and latitude **5°10'.001"**, thence at true bearing of **90.0°**, for a distance of approximately **1 mile 258.657 yards**, to **Point C**, located at geographical coordinates of longitude **58°21'59.998"W** and latitude **5°10'.001"**, thence at true bearing of **179.78°**, for a distance of approximately **1725.94 yards**, to **Point D**, located at geographical coordinates of longitude **58°21'59.803"W** and latitude **5°9'8.906"**, thence at true bearing of **269.93°**, for a distance of approximately **1 mile 265.244 yards**, to the point of commencement at **Point A**

Thus enclosing an area of approximately **722 acres**, save and except all lands lawfully held or occupied.

Any person who claims he has any right or interest to the area to be granted and will be injuriously affected by the grant of a Mining Permit (Medium Scale), may within twenty-one (21) days after publication of the first advertisement lodge with the Guyana Geology and Mines Commission a petition objecting to the grant of this Mining Permit (Medium Scale).

.....
Newell Dennison
Commissioner

GUYANA GEOLOGY AND MINES COMMISSION
High and Princes Streets

GS23: R-1177/MP/003/2026

August 21, 2026

NOTICE OF INTENTION TO GRANT MINING PERMIT (Medium Scale)

Notice is hereby given in accordance with Section 63 of the Mining Act 1989 of the Intention to Grant to **Ramnarine** whose address is **Lot 84 Second Avenue, Bartica, Essequibo, Guyana** a Mining Permit (Medium Scale) to mine for **Gold and Precious Stones** over the under-mentioned area:

Tract of state land located in the Potaro Mining District No. 2 as shown on Terra Surveys Topographic Map 45SW, at scale1:50,000 with reference point "X" located at confluence of the Ite River and the Paramakushi Creek located with geographical coordinates of longitude **58°20'6"W** and latitude **5°14'13"N.**

Thence at a true bearing of **247°**, for a distance of **3 miles 1076 yards**, to the point of commencement.

Point A, located at geographical coordinates of longitude **58°23'0"W** and latitude **5°13'0"N**, thence at true bearing of **88°**, for a distance of approximately **1 mile 239 yards**, to **Point B**, located at geographical coordinates of longitude **58°22'1"W** and latitude **5°13'2"N**, thence at true bearing of **179°**, for a distance of approximately **1 mile 324 yards**, to **Point C**, located at geographical coordinates of longitude **58°22'0"W** and latitude **5°12'0"N**, thence at true bearing of **270°**, for a distance of approximately **1 mile 258 yards**, to **Point D**, located at geographical coordinates of longitude **58°23'0"W** and latitude **5°12'0"N**, thence at true bearing of **360°**, for a distance of approximately **1 mile 262 yards**, to the point of commencement at **Point A**.

Thus enclosing an area of approximately **852 acres**, save and except all lands lawfully held or occupied.

Any person who claims he has any right or interest to the area to be granted and will be injuriously affected by the grant of a Mining Permit (Medium Scale), may within twenty-one (21) days after publication of the first advertisement lodge with the Guyana Geology and Mines Commission a petition objecting to the grant of this Mining Permit (Medium Scale).

.....
Newell Dennison
Commissioner

GUYANA GEOLOGY AND MINES COMMISSION
High and Princes Streets

GS23: R-1179/MP/001/2026

August 21, 2026

NOTICE OF INTENTION TO GRANT MINING PERMIT (Medium Scale)

Notice is hereby given in accordance with Section 63 of the Mining Act 1989 of the Intention to Grant to **Ramnarine** whose address is **Lot 84 Second Avenue, Bartica, Essequibo, Guyana** a Mining Permit (Medium Scale) to mine for **Gold and Precious Stones** over the under-mentioned area:

Tract of state land located in the Potaro Mining District No. 2 as shown on Terra Surveys Topographic Map 44SE, at scale1:50,000 with reference point "X" located at the confluence of the Demerara River and Wappu Creek located with geographical coordinates of longitude **58°38'46"W** and latitude **5°10'6"N.**

Thence at a true bearing of **264°**, for a distance of **7 miles 278 yards**, to the point of commencement.

Point A, located at geographical coordinates of longitude **58°45'0"W** and latitude **5°9'29"N**, thence at true bearing of **90°**, for a distance of approximately **1165 yards**, to **Point B**, located at geographical coordinates of longitude **58°44'25"W** and latitude **5°9'29"N**, thence at true bearing of **180°**, for a distance of approximately **2 miles 1483 yards**, to **Point C**, located at geographical coordinates of longitude **58°44'26"W** and latitude **5°7'1"N**, thence at true bearing of **270°**, for a distance of approximately **1156 yards**, to **Point D**, located at geographical coordinates of longitude **58°45'0"W** and latitude **5°7'1"N**, thence at true bearing of **360°**, for a distance of approximately **1 mile 51 yards**, to **Point E**, located at geographical coordinates of longitude **58°45'0"W** and latitude **5°7'55"N**, thence at true bearing of **360°**, for a distance of approximately **1550 yards**, to **Point F**, located at geographical coordinates of longitude **58°45'0"W** and latitude **5°8'41"N**, thence at true bearing of **360°**, for a distance of approximately **1632 yards**, to the point of commencement at **Point A**.

Thus enclosing an area of approximately **1200 acres,** save and except all lands lawfully held or occupied.

Any person who claims he has any right or interest to the area to be granted and will be injuriously affected by the grant of a Mining Permit (Medium Scale), may within twenty-one (21) days after publication of the first advertisement lodge with the Guyana Geology and Mines Commission a petition objecting to the grant of this Mining Permit (Medium Scale).

.....
Newell Dennison
Commissioner

GUYANA GEOLOGY AND MINES COMMISSION
High and Princes Streets

GS23: E-1015/MP/000/2026

August 20, 2026

NOTICE OF ABANDONMENT FOR APPLICATION MINING PERMIT

Notice is hereby given for General Information in accordance with regulations 276 (6) that Intention to Grant Mining Permit (Medium Scale) ref. file no. **E-1015/MP/000** in the name of **Tyron Oliver Edwards** of **111 Miles Mahdia, Potaro Road, Guyana** to mine for **Gold, Diamonds and Precious Minerals** as published in the official gazette on **April 25, 2026** over the following area is declared abandoned.

Tract of state land located in the Potaro Mining District No. 2 as shown on Terra Surveys Topographic Map 37NW, at scale 1:50,000 with reference point 'X' located at the Gold Creek And Little Wineparu Creek with geographical coordinates of longitude **58°24'7.412"W** and latitude **5°51'27.997"N**

Thence at a true bearing of **332.61°**, for a distance of **5 miles 207.239 yards**, to the point of commencement:

Point A, located at geographical coordinates of longitude **58°26'10.748"W** and latitude **5°55'24.751"**, thence at true bearing of **55.5°**, for a distance of approximately **235.548 yards**, to **Point B**, located at geographical coordinates of longitude **58°26'4.97"W** and latitude **5°55'28.7"**, thence at true bearing of **90.12°**, for a distance of approximately **580.1 yards**, to **Point C**, located at geographical coordinates of longitude **58°25'47.705"W** and latitude **5°55'28.664"**, thence at true bearing of **179.98°**, for a distance of approximately **1541.21 yards**, to **Point D**, located at geographical coordinates of longitude **58°25'47.687"W** and latitude **5°54'43.038"**, thence at true bearing of **174.95°**, for a distance of approximately **57.7427 yards**, to **Point E**, located at geographical coordinates of longitude **58°25'47.536"W** and latitude **5°54'41.335"**, thence at true bearing of **269.06°**, for a distance of approximately **803.024 yards**, to **Point F**, located at geographical coordinates of longitude **58°26'11.432"W** and latitude **5°54'40.946"**, thence at true bearing of **.89°**, for a distance of approximately **1479.86 yards**, to the point of commencement at **Point A**

Thus enclosing an area of approximately **258 acres**, save and except all lands lawfully held or occupied.

The aforesaid area is now available for application and location.

Newell Dennison
Commissioner

GUYANA GEOLOGY AND MINES COMMISSION
High and Princes Streets

GS23: K-1046/MP/000/2026

August 20, 2026

NOTICE OF ABANDONMENT FOR APPLICATION MINING PERMIT

Notice is hereby given for General Information in accordance with regulations 276 (6) that Intention to Grant Mining Permit (Medium Scale) ref. file no. **K-1046/MP/000** in the names of **Safraz Adrian Khan** of **Northern Hogg Island, Essequibo River, Guyana** to mine for **Gold and Precious Stones** as published in the official gazette on **April 25, 2026** over the following area is declared abandoned.

Tract of state land located in the Rupununi Mining District. No.6 as shown on Terra Surveys Topographic Map 50SE, at scale1:50,000 with reference point "X" located at the confluence of the Powis Creek and Tipuri River located with geographical coordinates of longitude **59°9'13"W** and latitude **4°47'9"N.**

Thence at a true bearing of **232°**, for a distance of **8 miles 1623 yards**, to the point of commencement.

Point A, located at geographical coordinates of longitude **59°15'0"W** and latitude **4°42'38"N**, thence at true bearing of **90°**, for a distance of approximately **1 mile 967 yards**, to **Point B**, located at geographical coordinates of longitude **59°13'39"W** and latitude **4°42'39"N**, thence at true bearing of **180°**, for a distance of approximately **1 mile 387 yards**, to **Point C**, located at geographical coordinates of longitude **59°13'39"W** and latitude **4°41'35"N**, thence at true bearing of **271°**, for a distance of approximately **1 mile 965 yards**, to **Point D**, located at geographical coordinates of longitude **59°15'0"W** and latitude **4°41'36"N**, thence at true bearing of **360°**, for a distance of approximately **1 mile 347 yards**, to the point of commencement at **Point A**.

Thus enclosing an area of approximately **1199 acres**, save and except all lands lawfully held or occupied.

The aforesaid area is now available for application and location.

Newell Dennison
Commissioner

GUYANA GEOLOGY AND MINES COMMISSION
High and Princes Streets

GS23: K-1046/MP/001/2026

August 20, 2026

NOTICE OF ABANDONMENT FOR APPLICATION MINING PERMIT

Notice is hereby given for General Information in accordance with regulations 276 (6) that Intention to Grant Mining Permit (Medium Scale) ref. file no. **K-1046/MP/001** in the names of **Safraz Adrian Khan** of **Northern Hogg Island, Essequibo River, Guyana** to mine for **Gold and Precious Stones** as published in the official gazette on **April 25, 2026** over the following area is declared abandoned.

Tract of state land located in the Rupununi Mining District. No.6 as shown on Terra Surveys Topographic Map 50SE,at scale1:50,000 with reference point "X" located at the confluence of the Powis Creek and Tipuri River located with geographical coordinates of longitude **59°9'13"W** and latitude **4°47'9"N.**

Thence at a true bearing of **228°**, for a distance of **4 miles 1017 yards**, to the point of commencement.

Point A, located at geographical coordinates of longitude **59°12'11"W** and latitude **4°44'31"N**, thence at true bearing of **90°**, for a distance of approximately **764 yards**, to **Point B**, located at geographical coordinates of longitude **59°11'49"W** and latitude **4°44'31"N**, thence at true bearing of **360°**, for a distance of approximately **732 yards**, to **Point C**, located at geographical coordinates of longitude **59°11'49"W** and latitude **4°44'53"N**, thence at true bearing of **90°**, for a distance of approximately **1 mile 115 yards**, to **Point D**, located at geographical coordinates of longitude **59°10'53"W** and latitude **4°44'53"N**, thence at true bearing of **179°**, for a distance of approximately **1 mile 347 yards**, to **Point E**, located at geographical coordinates of longitude **59°10'52"W** and latitude **4°43'50"N**, thence at true bearing of **270°**, for a distance of approximately **1 mile 914 yards**, to **Point F**, located at geographical coordinates of longitude **59°12'11"W** and latitude **4°43'50"N**, thence at true bearing of **360°**, for a distance of approximately **1387 yards**, to the point of commencement at **Point A**.

Thus enclosing an area of approximately **1044 acres**, save and except all lands lawfully held or occupied.

The aforesaid area is now available for application and location.

Newell Dennison
Commissioner

GUYANA GEOLOGY AND MINES COMMISSION
High and Princes Streets

GS23: E-1016/MP/000/2026

August 19, 2026

NOTICE OF INTENTION TO GRANT MINING PERMIT (Medium Scale)

Notice is hereby given in accordance with Section 63 of the Mining Act 1989 of the Intention to Grant to **Paul Hackeem Edwards** whose address is **Lot 14 Hadfield Street, Lodge, Georgetown, Guyana** a Mining Permit (Medium Scale) to mine for **Gold** over the under-mentioned area:

Tract of state land located in the Potaro Mining District No. 2 as shown on Terra Surveys Topographic Map 43NE, at scale 1:50,000 with reference point 'X' located at the confluence of the Tiger River and the Potesi Creek with geographical coordinates of longitude **59°1'26.188"W** and latitude **5°19'11.082"N**

Thence at a true bearing of **14.59°**, for a distance of **1 mile 814.639 yards**, to the point of commencement:

Point A, located at geographical coordinates of longitude **59°1'6.91"W** and latitude **5°20'24.846"**, thence at true bearing of **20.53°**, for a distance of approximately **1 mile 367.93 yards**, to **Point B**, located at geographical coordinates of longitude **59°0'44.716"W** and latitude **5°21'23.839"**, thence at true bearing of **345.95°**, for a distance of approximately **416.545 yards**, to **Point C**, located at geographical coordinates of longitude **59°0'47.722"W** and latitude **5°21'35.802"**, thence at true bearing of **348.58°**, for a distance of approximately **228.645 yards**, to **Point D**, located at geographical coordinates of longitude **59°0'49.068"W** and latitude **5°21'42.437"**, thence at true bearing of **16.44°**, for a distance of approximately **841.757 yards**, to **Point E**, located at geographical coordinates of longitude **59°0'41.983"W** and latitude **5°22'6.337"**, thence at true bearing of **120.87°**, for a distance of approximately **220.619 yards**, to **Point F**, located at geographical coordinates of longitude **59°0'36.353"W** and latitude **5°22'2.986"**, thence at true bearing of **211.08°**, for a distance of approximately **36.3494 yards**, to **Point G**, located at geographical coordinates of longitude **59°0'36.911"W** and latitude **5°22'2.064"**, thence at true bearing of **194.49°**, for a distance of approximately **319.397 yards**, to **Point H**, located at geographical coordinates of longitude **59°0'39.287"W** and latitude **5°21'52.909"**, thence at true bearing of **177.89°**, for a distance of approximately **319.67 yards**, to **Point I**, located at geographical coordinates of longitude **59°0'38.938"W** and latitude **5°21'43.452"**, thence at true bearing of **169.58°**, for a distance of approximately **596.455 yards**, to **Point J**, located at geographical coordinates of longitude **59°0'35.73"W** and latitude **5°21'26.086"**, thence at true bearing of **158.26°**, for a distance of approximately **434.113 yards**, to **Point K**, located at geographical coordinates of longitude **59°0'30.949"W** and latitude **5°21'14.148"**, thence at true bearing of **146.9°**, for a distance of approximately **666.979 yards**, to **Point L**, located at geographical coordinates of longitude **59°0'20.12"W** and latitude **5°20'57.606"**, thence at true bearing of **158.4°**, for a distance of approximately **190.429 yards**, to **Point M**, located at geographical coordinates of longitude **59°0'18.036"W** and latitude **5°20'52.364"**, thence at true bearing of **191.89°**, for a distance of approximately **954.633 yards**, to **Point N**, located at geographical coordinates of longitude **59°0'23.882"W** and latitude **5°20'24.709"**, thence at true bearing of **269.99°**, for a

GS23: E-1016/MP/000/2026

distance of approximately **495.202 yards**, to **Point O**, located at geographical coordinates of longitude **59°0'38.606"W** and latitude **5°20'24.706"**, thence at true bearing of **270.29°**, for a distance of approximately **951.914 yards**, to the point of commencement at **Point A.**

Thus enclosing an area of approximately **523 acres**, save and except all lands lawfully held or occupied.

Any person who claims he has any right or interest to the area to be granted and will be injuriously affected by the grant of a Mining Permit (Medium Scale), may within twenty-one (21) days after publication of the first advertisement lodge with the Guyana Geology and Mines Commission a petition objecting to the grant of this Mining Permit (Medium Scale).

.....
Newell Dennison
Commissioner

GUYANA GEOLOGY AND MINES COMMISSION
High and Princes Streets

GS23: R-1171/MP/000/2026

August 19, 2026

NOTICE OF INTENTION TO GRANT MINING PERMIT (Medium Scale)

Notice is hereby given in accordance with Section 63 of the Mining Act 1989 of the Intention to Grant to **Ramnarine** whose address is **Lot 84 Second Avenue, Bartica, Essequibo, Guyana** a Mining Permit (Medium Scale) to mine for **Gold and Precious Stones** over the under-mentioned area:

Tract of state land located in the Rupununi Mining District. No.6 as shown on Terra Surveys Topographic Map 51SE, at scale 1:50,000 with reference point "X" located at the confluence of the Essequibo and the Siroppa Rivers with geographical coordinates of longitude **58°39'24"W** and latitude **4°39'27"N.**

Thence at a true bearing of **14°**, for a distance of **1 mile 1485 yards**, to the point of commencement.

Point A, located at geographical coordinates of longitude **58°39'0"W** and latitude **4°41'0"N**, thence at true bearing of **270°**, for a distance of approximately **75 yards**, to **Point B**, located at geographical coordinates of longitude **58°39'2"W** and latitude **4°41'0"N**, thence at true bearing of **294°**, for a distance of approximately **1 mile 274 yards**, to **Point C**, located at geographical coordinates of longitude **58°39'58"W** and latitude **4°41'24"N**, thence at true bearing of **203°**, for a distance of approximately **212 yards**, to **Point D**, located at geographical coordinates of longitude **58°40'0"W** and latitude **4°41'18"N**, thence at true bearing of **360°**, for a distance of approximately **1409 yards**, to **Point E**, located at geographical coordinates of longitude **58°40'0"W** and latitude **4°42'0"N**, thence at true bearing of **360°**, for a distance of approximately **1 mile 266 yards**, to **Point F**, located at geographical coordinates of longitude **58°40'0"W** and latitude **4°43'0"N**, thence at true bearing of **270°**, for a distance of approximately **533 yards**, to **Point G**, located at geographical coordinates of longitude **58°40'16"W** and latitude **4°43'0"N**, thence at true bearing of **72°**, for a distance of approximately **1 mile 1395 yards**, to **Point H**, located at geographical coordinates of longitude **58°38'47"W** and latitude **4°43'29"N**, thence at true bearing of **179°**, for a distance of approximately **1221 yards**, to **Point I**, located at geographical coordinates of longitude **58°38'46"W** and latitude **4°42'53"N**, thence at true bearing of **270°**, for a distance of approximately **1 mile 530 yards**, to **Point J**, located at geographical coordinates of longitude **58°39'54"W** and latitude **4°42'53"N**, thence at true bearing of **180°**, for a distance of approximately **797 yards**, to **Point K**, located at geographical coordinates of longitude **58°39'54"W** and latitude **4°42'29"N**, thence at true bearing of **90°**, for a distance of approximately **448 yards**, to **Point L**, located at geographical coordinates of longitude **58°39'41"W** and latitude **4°42'29"N**, thence at true bearing of **180°**, for a distance of approximately **1664 yards**, to **Point M**, located at geographical coordinates of longitude **58°39'41"W** and latitude **4°41'40"N**, thence at true bearing of **90°**, for a distance of approximately **1377 yards**, to **Point N**, located at geographical coordinates of longitude **58°39'0"W** and latitude **4°41'40"N**, thence at true bearing of **180°**, for a distance of approximately **1339 yards**, to the point of commencement at **Point A**.

GS23: R-1171/MP/000/2026

Thus enclosing an area of approximately **1074 acres,** save and except all lands lawfully held or occupied.

Any person who claims he has any right or interest to the area to be granted and will be injuriously affected by the grant of a Mining Permit (Medium Scale), may within twenty-one (21) days after publication of the first advertisement lodge with the Guyana Geology and Mines Commission a petition objecting to the grant of this Mining Permit (Medium Scale).

.....
Newell Dennison
Commissioner

GUYANA GEOLOGY AND MINES COMMISSION
High and Princes Streets

GS23: R-1171/MP/001/2026

August 19, 2026

NOTICE OF INTENTION TO GRANT MINING PERMIT (Medium Scale)

Notice is hereby given in accordance with Section 63 of the Mining Act 1989 of the Intention to Grant to **Ramnarine** whose address is **Lot 84 Second Avenue, Bartica, Essequibo, Guyana** a Mining Permit (Medium Scale) to mine for **Gold and Precious Stones** over the under-mentioned area:

Tract of state land located in the Rupununi Mining District. No.6 as shown on Terra Surveys Topographic Map 51SE, at scale 1:50,000 with reference point "X" located at the confluence of the Essequibo and the Siroppa Rivers with geographical coordinates of longitude **58°39'24"W** and latitude **4°39'27"N.**

Thence at a true bearing of **62°**, for a distance of **6 miles 1526 yards**, to the point of commencement.

Point A, located at geographical coordinates of longitude **58°34'6"W** and latitude **4°42'12"N**, thence at true bearing of **360°**, for a distance of approximately **1 mile 859 yards**, to **Point B**, located at geographical coordinates of longitude **58°34'6"W** and latitude **4°43'30"N**, thence at true bearing of **90°**, for a distance of approximately **470 yards**, to **Point C**, located at geographical coordinates of longitude **58°33'52"W** and latitude **4°43'30"N**, thence at true bearing of **90°**, for a distance of approximately **1746 yards**, to **Point D**, located at geographical coordinates of longitude **58°33'0"W** and latitude **4°43'30"N**, thence at true bearing of **180°**, for a distance of approximately **1 mile 861 yards**, to **Point E**, located at geographical coordinates of longitude **58°33'0"W** and latitude **4°42'12"N**, thence at true bearing of **271°**, for a distance of approximately **148 yards**, to **Point F**, located at geographical coordinates of longitude **58°33'4"W** and latitude **4°42'13"N**, thence at true bearing of **270°**, for a distance of approximately **1 mile 305 yards**, to the point of commencement at **Point A**.

Thus enclosing an area of approximately **1199 acres,** save and except all lands lawfully held or occupied.

Any person who claims he has any right or interest to the area to be granted and will be injuriously affected by the grant of a Mining Permit (Medium Scale), may within twenty-one (21) days after publication of the first advertisement lodge with the Guyana Geology and Mines Commission a petition objecting to the grant of this Mining Permit (Medium Scale).

.....
Newell Dennison
Commissioner

GUYANA GEOLOGY AND MINES COMMISSION
High and Princes Streets

GS23: R-1171/MP/002/2026

August 19, 2026

NOTICE OF INTENTION TO GRANT MINING PERMIT (Medium Scale)

Notice is hereby given in accordance with Section 63 of the Mining Act 1989 of the Intention to Grant to **Ramnarine** whose address is **Lot 84 Second Avenue, Bartica, Essequibo, Guyana** a Mining Permit (Medium Scale) to mine for **Gold and Precious Stones** over the under-mentioned area:

Tract of state land located in the Rupununi Mining District. No.6 as shown on Terra Surveys Topographic Map 51NE, at scale 1:50,000 with reference point "X" located at the confluence of the Essequibo River and the Tambikabo Inlet with geographical coordinates of longitude **58°48'30"W** and latitude **4°47'55"N.**

Thence at a true bearing of **60°**, for a distance of **5 miles 1642 yards**, to the point of commencement.

Point A, located at geographical coordinates of longitude **58°44'0"W** and latitude **4°50'27"N**, thence at true bearing of **360°**, for a distance of approximately **1 mile 63 yards**, to **Point B**, located at geographical coordinates of longitude **58°44'1"W** and latitude **4°51'21"N**, thence at true bearing of **90°**, for a distance of approximately **1 mile 1420 yards**, to **Point C**, located at geographical coordinates of longitude **58°42'26"W** and latitude **4°51'21"N**, thence at true bearing of **180°**, for a distance of approximately **1 mile 63 yards**, to **Point D**, located at geographical coordinates of longitude **58°42'26"W** and latitude **4°50'27"N**, thence at true bearing of **270°**, for a distance of approximately **1 mile 1415 yards**, to the point of commencement at **Point A**.

Thus enclosing an area of approximately **1198 acres,** save and except all lands lawfully held or occupied.

Any person who claims he has any right or interest to the area to be granted and will be injuriously affected by the grant of a Mining Permit (Medium Scale), may within twenty-one (21) days after publication of the first advertisement lodge with the Guyana Geology and Mines Commission a petition objecting to the grant of this Mining Permit (Medium Scale).

.....
Newell Dennison
Commissioner

GUYANA GEOLOGY AND MINES COMMISSION
High and Princes Streets

GS23: R-1171/MP/003/2026

August 19, 2026

NOTICE OF INTENTION TO GRANT MINING PERMIT (Medium Scale)

Notice is hereby given in accordance with Section 63 of the Mining Act 1989 of the Intention to Grant to **Ramnarine** whose address is **Lot 84 Second Avenue, Bartica, Essequibo, Guyana** a Mining Permit (Medium Scale) to mine for **Gold and Precious Stones** over the under-mentioned area:

Tract of state land located in the Rupununi Mining District. No.6 as shown on Terra Surveys Topographic Map 52NW, at scale 1:50,000 with reference point "X" located at the confluence of the Demerara and the Charabaru Rivers with geographical coordinates of longitude **58°28'5"W** and latitude **4°56'9"N.**

Thence at a true bearing of **92°**, for a distance of **5 miles 1467 yards**, to the point of commencement.

Point A, located at geographical coordinates of longitude **58°23'0"W** and latitude **4°56'0"N**, thence at true bearing of **360°**, for a distance of approximately **1 mile 266 yards**, to **Point B**, located at geographical coordinates of longitude **58°23'0"W** and latitude **4°57'0"N**, thence at true bearing of **90°**, for a distance of approximately **1 mile 259 yards**, to **Point C**, located at geographical coordinates of longitude **58°22'0"W** and latitude **4°57'0"N**, thence at true bearing of **180°**, for a distance of approximately **1 mile 266 yards**, to **Point D**, located at geographical coordinates of longitude **58°22'0"W** and latitude **4°56'0"N**, thence at true bearing of **270°**, for a distance of approximately **1 mile 259 yards**, to the point of commencement at **Point A**.

Thus enclosing an area of approximately **846 acres,** save and except all lands lawfully held or occupied.

Any person who claims he has any right or interest to the area to be granted and will be injuriously affected by the grant of a Mining Permit (Medium Scale), may within twenty-one (21) days after publication of the first advertisement lodge with the Guyana Geology and Mines Commission a petition objecting to the grant of this Mining Permit (Medium Scale).

.....
Newell Dennison
Commissioner

GUYANA GEOLOGY AND MINES COMMISSION
High and Princes Streets

GS23: R-1171/MP/004/2026

August 19, 2026

NOTICE OF INTENTION TO GRANT MINING PERMIT (Medium Scale)

Notice is hereby given in accordance with Section 63 of the Mining Act 1989 of the Intention to Grant to **Ramnarine** whose address is **Lot 84 Second Avenue, Bartica, Essequibo, Guyana** a Mining Permit (Medium Scale) to mine for **Gold and Precious Stones** over the under-mentioned area:

Tract of state land located in the Rupununi Mining District. No.6 as shown on Terra Surveys Topographic Map 51NW, at scale 1:50,000 with reference point "X" located at the confluence of the Essequibo and the Siparuni Rivers with geographical coordinates of longitude **58°49'58"W** and latitude **4°50'42"N.**

Thence at a true bearing of **78°**, for a distance of **2 miles 1017 yards**, to the point of commencement.

Point A, located at geographical coordinates of longitude **58°47'47"W** and latitude **4°51'10"N**, thence at true bearing of **53°**, for a distance of approximately **2 miles 267 yards**, to **Point B**, located at geographical coordinates of longitude **58°46'17"W** and latitude **4°52'18"N**, thence at true bearing of **166°**, for a distance of approximately **1739 yards**, to **Point C**, located at geographical coordinates of longitude **58°46'5"W** and latitude **4°51'28"N**, thence at true bearing of **228°**, for a distance of approximately **1566 yards**, to **Point D**, located at geographical coordinates of longitude **58°46'39"W** and latitude **4°50'57"N**, thence at true bearing of **228°**, for a distance of approximately **1411 yards**, to **Point E**, located at geographical coordinates of longitude **58°47'10"W** and latitude **4°50'28"N**, thence at true bearing of **319°**, for a distance of approximately **1 mile 108 yards**, to the point of commencement at **Point A**.

Thus enclosing an area of approximately **1200 acres,** save and except all lands lawfully held or occupied.

Any person who claims he has any right or interest to the area to be granted and will be injuriously affected by the grant of a Mining Permit (Medium Scale), may within twenty-one (21) days after publication of the first advertisement lodge with the Guyana Geology and Mines Commission a petition objecting to the grant of this Mining Permit (Medium Scale).

.....
Newell Dennison
Commissioner

GUYANA GEOLOGY AND MINES COMMISSION
High and Princes Streets

GS23: R-1171/MP/005/2026

August 19, 2026

NOTICE OF INTENTION TO GRANT MINING PERMIT (Medium Scale)

Notice is hereby given in accordance with Section 63 of the Mining Act 1989 of the Intention to Grant to **Ramnarine** whose address is **Lot 84 Second Avenue, Bartica, Essequibo, Guyana** a Mining Permit (Medium Scale) to mine for **Gold and Precious Stones** over the under-mentioned area:

Tract of state land located in the Rupununi Mining District. No.6 as shown on Terra Surveys Topographic Map 51NE, at scale 1:50,000 with reference point "X" located at the confluence of the Essequibo and the Siroppa Rivers with geographical coordinates of longitude **58°39'24"W** and latitude **4°39'27"N.**

Thence at a true bearing of **2°**, for a distance of **7 miles 1240 yards**, to the point of commencement.

Point A, located at geographical coordinates of longitude **58°39'7"W** and latitude **4°46'8"N**, thence at true bearing of **360°**, for a distance of approximately **2 miles 64 yards**, to **Point B**, located at geographical coordinates of longitude **58°39'7"W** and latitude **4°47'54"N**, thence at true bearing of **270°**, for a distance of approximately **1643 yards**, to **Point C**, located at geographical coordinates of longitude **58°39'55"W** and latitude **4°47'54"N**, thence at true bearing of **360°**, for a distance of approximately **192 yards**, to **Point D**, located at geographical coordinates of longitude **58°39'55"W** and latitude **4°48'0"N**, thence at true bearing of **90°**, for a distance of approximately **1 mile 106 yards**, to **Point E**, located at geographical coordinates of longitude **58°39'0"W** and latitude **4°48'0"N**, thence at true bearing of **180°**, for a distance of approximately **1 mile 266 yards**, to **Point F**, located at geographical coordinates of longitude **58°39'0"W** and latitude **4°47'0"N**, thence at true bearing of **90°**, for a distance of approximately **1 mile 259 yards**, to **Point G**, located at geographical coordinates of longitude **58°38'0"W** and latitude **4°47'0"N**, thence at true bearing of **180°**, for a distance of approximately **1 mile 266 yards**, to **Point H**, located at geographical coordinates of longitude **58°38'0"W** and latitude **4°46'0"N**, thence at true bearing of **277°**, for a distance of approximately **1211 yards**, to **Point I**, located at geographical coordinates of longitude **58°38'36"W** and latitude **4°46'4"N**, thence at true bearing of **277°**, for a distance of approximately **1071 yards**, to the point of commencement at **Point A**.

Thus enclosing an area of approximately **1045 acres,** save and except all lands lawfully held or occupied.

GS23: R-1171/MP/005/2026

Any person who claims he has any right or interest to the area to be granted and will be injuriously affected by the grant of a. Mining Permit (Medium Scale), may within twenty-one (21) days after publication of the first advertisement lodge with the Guyana Geology and Mines Commission a petition objecting to the grant of this Mining Permit (Medium Scale).

.....
Newell Dennison
Commissioner

GUYANA GEOLOGY AND MINES COMMISSION
High and Princes Streets

GS23: R-1171/MP/006/2026

August 19, 2026

NOTICE OF INTENTION TO GRANT MINING PERMIT (Medium Scale)

Notice is hereby given in accordance with Section 63 of the Mining Act 1989 of the Intention to Grant to **Ramnarine** whose address is **Lot 84 Second Avenue, Bartica, Essequibo, Guyana** a Mining Permit (Medium Scale) to mine for **Gold and Precious Stones** over the under-mentioned area:

Tract of state land located in the Rupununi Mining District. No.6 as shown on Terra Surveys Topographic Map 51NE, at scale 1:50,000 with reference point "X" located at the confluence of the Essequibo and the Siroppa Rivers with geographical coordinates of longitude **58°39'24"W** and latitude **4°39'27"N.**

Thence at a true bearing of **37°**, for a distance of **10 miles 1267 yards**, to the point of commencement.

Point A, located at geographical coordinates of longitude **58°33'43"W** and latitude **4°46'50"N**, thence at true bearing of **360°**, for a distance of approximately **1 mile 945 yards**, to **Point B**, located at geographical coordinates of longitude **58°33'43"W** and latitude **4°48'10"N**, thence at true bearing of **90°**, for a distance of approximately **534 yards**, to **Point C**, located at geographical coordinates of longitude **58°33'27"W** and latitude **4°48'10"N**, thence at true bearing of **90°**, for a distance of approximately **1157 yards**, to **Point D**, located at geographical coordinates of longitude **58°32'52"W** and latitude **4°48'10"N**, thence at true bearing of **90°**, for a distance of approximately **318 yards**, to **Point E**, located at geographical coordinates of longitude **58°32'43"W** and latitude **4°48'10"N**, thence at true bearing of **181°**, for a distance of approximately **1 mile 618 yards**, to **Point F**, located at geographical coordinates of longitude **58°32'44"W** and latitude **4°47'0"N**, thence at true bearing of **178°**, for a distance of approximately **341 yards**, to **Point G**, located at geographical coordinates of longitude **58°32'43"W** and latitude **4°46'50"N**, thence at true bearing of **270°**, for a distance of approximately **1 mile 243 yards**, to the point of commencement at **Point A**.

Thus enclosing an area of approximately **1121 acres,** save and except all lands lawfully held or occupied.

Any person who claims he has any right or interest to the area to be granted and will be injuriously affected by the grant of a Mining Permit (Medium Scale), may within twenty-one (21) days after publication of the first advertisement lodge with the Guyana Geology and Mines Commission a petition objecting to the grant of this Mining Permit (Medium Scale).

.....
Newell Dennison
Commissioner

GUYANA GEOLOGY AND MINES COMMISSION
High and Princes Streets

GS23: R-1171/MP/007/2026

August 19, 2026

NOTICE OF INTENTION TO GRANT MINING PERMIT (Medium Scale)

Notice is hereby given in accordance with Section 63 of the Mining Act 1989 of the Intention to Grant to **Ramnarine** whose address is **Lot 84 Second Avenue, Bartica, Essequibo, Guyana** a Mining Permit (Medium Scale) to mine for **Gold and Precious Stones** over the under-mentioned area:

Tract of state land located in the Rupununi Mining District. No.6 as shown on Terra Surveys Topographic Map 51NE, at scale 1:50,000 with reference point "X" located at the confluence of the Essequibo and the Siroppa Rivers with geographical coordinates of longitude **58°39'24"W** and latitude **4°39'27"N.**

Thence at a true bearing of **9°**, for a distance of **9 miles 1719 yards**, to the point of commencement.

Point A, located at geographical coordinates of longitude **58°38'0"W** and latitude **4°48'0"N**, thence at true bearing of **360°**, for a distance of approximately **1722 yards**, to **Point B**, located at geographical coordinates of longitude **58°38'0"W** and latitude **4°48'51"N**, thence at true bearing of **360°**, for a distance of approximately **303 yards**, to **Point C**, located at geographical coordinates of longitude **58°38'0"W** and latitude **4°49'0"N**, thence at true bearing of **90°**, for a distance of approximately **1 mile 259 yards**, to **Point D**, located at geographical coordinates of longitude **58°37'0"W** and latitude **4°49'0"N**, thence at true bearing of **180°**, for a distance of approximately **1 mile 266 yards**, to **Point E**, located at geographical coordinates of longitude **58°37'0"W** and latitude **4°48'0"N**, thence at true bearing of **270°**, for a distance of approximately **1 mile 259 yards**, to the point of commencement at **Point A**.

Thus enclosing an area of approximately **846 acres,** save and except all lands lawfully held or occupied.

Any person who claims he has any right or interest to the area to be granted and will be injuriously affected by the grant of a Mining Permit (Medium Scale), may within twenty-one (21) days after publication of the first advertisement lodge with the Guyana Geology and Mines Commission a petition objecting to the grant of this Mining Permit (Medium Scale).

.....
Newell Dennison
Commissioner

GUYANA GEOLOGY AND MINES COMMISSION
High and Princes Streets

GS23: R-1171/MP/008/2026

August 19, 2026

NOTICE OF INTENTION TO GRANT MINING PERMIT (Medium Scale)

Notice is hereby given in accordance with Section 63 of the Mining Act 1989 of the Intention to Grant to **Ramnarine** whose address is **Lot 84 Second Avenue, Bartica, Essequibo, Guyana** a Mining Permit (Medium Scale) to mine for **Gold and Precious Stones** over the under-mentioned area:

Tract of state land located in the Rupununi Mining District. No.6 as shown on Terra Surveys Topographic Map 51NE, at scale 1:50,000 with reference point "X" located at the confluence of the Demerara and the Charabaru Rivers with geographical coordinates of longitude **58°28'5"W** and latitude **4°56'9"N.**

Thence at a true bearing of **193°**, for a distance of **9 miles 1118 yards**, to the point of commencement.

Point A, located at geographical coordinates of longitude **58°30'0"W** and latitude **4°48'0"N**, thence at true bearing of **180°**, for a distance of approximately **1 mile 266 yards**, to **Point B**, located at geographical coordinates of longitude **58°30'0"W** and latitude **4°47'0"N**, thence at true bearing of **270°**, for a distance of approximately **1 mile 259 yards**, to **Point C**, located at geographical coordinates of longitude **58°31'0"W** and latitude **4°47'0"N**, thence at true bearing of **360°**, for a distance of approximately **1 mile 266 yards**, to **Point D**, located at geographical coordinates of longitude **58°31'0"W** and latitude **4°48'0"N**, thence at true bearing of **90°**, for a distance of approximately **1 mile 259 yards**, to the point of commencement at **Point A**.

Thus enclosing an area of approximately **846 acres,** save and except all lands lawfully held or occupied.

Any person who claims he has any right or interest to the area to be granted and will be injuriously affected by the grant of a Mining Permit (Medium Scale), may within twenty-one (21) days after publication of the first advertisement lodge with the Guyana Geology and Mines Commission a petition objecting to the grant of this Mining Permit (Medium Scale).

.....
Newell Dennison
Commissioner

GUYANA GEOLOGY AND MINES COMMISSION
High and Princes Streets

GS23: R-1171/MP/009/2026

August 19, 2026

NOTICE OF INTENTION TO GRANT MINING PERMIT (Medium Scale)

Notice is hereby given in accordance with Section 63 of the Mining Act 1989 of the Intention to Grant to **Ramnarine** whose address is **Lot 84 Second Avenue, Bartica, Essequibo, Guyana** a Mining Permit (Medium Scale) to mine for **Gold and Precious Stones** over the under-mentioned area:

Tract of state land located in the Rupununi Mining District. No.6 as shown on Terra Surveys Topographic Map 51NE, at scale 1:50,000 with reference point "X" located at the confluence of the Demerara and the Charabaru Rivers with geographical coordinates of longitude **58°28'5"W** and latitude **4°56'9"N.**

Thence at a true bearing of **221°**, for a distance of **8 miles 1272 yards**, to the point of commencement.

Point A, located at geographical coordinates of longitude **58°33'7"W** and latitude **4°50'28"N**, thence at true bearing of **181°**, for a distance of approximately **513 yards**, to **Point B**, located at geographical coordinates of longitude **58°33'7"W** and latitude **4°50'13"N**, thence at true bearing of **90°**, for a distance of approximately **475 yards**, to **Point C**, located at geographical coordinates of longitude **58°32'53"W** and latitude **4°50'13"N**, thence at true bearing of **180°**, for a distance of approximately **2 miles 141 yards**, to **Point D**, located at geographical coordinates of longitude **58°32'52"W** and latitude **4°48'25"N**, thence at true bearing of **180°**, for a distance of approximately **485 yards**, to **Point E**, located at geographical coordinates of longitude **58°32'52"W** and latitude **4°48'10"N**, thence at true bearing of **270°**, for a distance of approximately **1157 yards**, to **Point F**, located at geographical coordinates of longitude **58°33'27"W** and latitude **4°48'10"N**, thence at true bearing of **360°**, for a distance of approximately **1383 yards**, to **Point G**, located at geographical coordinates of longitude **58°33'27"W** and latitude **4°48'51"N**, thence at true bearing of **360°**, for a distance of approximately **1 mile 1514 yards**, to **Point H**, located at geographical coordinates of longitude **58°33'26"W** and latitude **4°50'28"N**, thence at true bearing of **90°**, for a distance of approximately **651 yards**, to the point of commencement at **Point A**.

Thus enclosing an area of approximately **1048 acres,** save and except all lands lawfully held or occupied.

Any person who claims he has any right or interest to the area to be granted and will be injuriously affected by the grant of a

GS23: R-1171/MP/009/2026

Mining Permit (Medium Scale), may within twenty-one (21) days after publication of the first advertisement lodge with the Guyana Geology and Mines Commission a petition objecting to the grant of this Mining Permit (Medium Scale).

.....
Newell Dennison
Commissioner

GUYANA GEOLOGY AND MINES COMMISSION
High and Princes Streets

GS23: R-1171/MP/010/2026

August 19, 2026

NOTICE OF INTENTION TO GRANT MINING PERMIT (Medium Scale)

Notice is hereby given in accordance with Section 63 of the Mining Act 1989 of the Intention to Grant to **Ramnarine** whose address is **Lot 84 Second Avenue, Bartica, Essequibo, Guyana** a Mining Permit (Medium Scale) to mine for **Gold and Precious Stones** over the under-mentioned area:

Tract of state land located in the Rupununi Mining District. No.6 as shown on Terra Surveys Topographic Map 51NE, at scale 1:50,000 with reference point "X" located at the confluence of the Demerara and the Charabaru Rivers with geographical coordinates of longitude **58°28'5"W** and latitude **4°56'9"N.**

Thence at a true bearing of **237°**, for a distance of **10 miles 1489 yards**, to the point of commencement.

Point A, located at geographical coordinates of longitude **58°36'0"W** and latitude **4°51'0"N**, thence at true bearing of **180°**, for a distance of approximately **1618 yards**, to **Point B**, located at geographical coordinates of longitude **58°36'0"W** and latitude **4°50'12"N**, thence at true bearing of **269°**, for a distance of approximately **123 yards**, to **Point C**, located at geographical coordinates of longitude **58°36'3"W** and latitude **4°50'12"N**, thence at true bearing of **180°**, for a distance of approximately **400 yards**, to **Point D**, located at geographical coordinates of longitude **58°36'3"W** and latitude **4°50'0"N**, thence at true bearing of **270°**, for a distance of approximately **1002 yards**, to **Point E**, located at geographical coordinates of longitude **58°36'33"W** and latitude **4°50'0"N**, thence at true bearing of **360°**, for a distance of approximately **1 mile 257 yards**, to **Point F**, located at geographical coordinates of longitude **58°36'33"W** and latitude **4°51'0"N**, thence at true bearing of **90°**, for a distance of approximately **1115 yards**, to the point of commencement at **Point A**.

Thus enclosing an area of approximately **458 acres,** save and except all lands lawfully held or occupied.

Any person who claims he has any right or interest to the area to be granted and will be injuriously affected by the grant of a Mining Permit (Medium Scale), may within twenty-one (21) days after publication of the first advertisement lodge with the Guyana Geology and Mines Commission a petition objecting to the grant of this Mining Permit (Medium Scale).

.....
Newell Dennison
Commissioner

GUYANA GEOLOGY AND MINES COMMISSION
High and Princes Streets

GS23: R-1177/MP/000/2026

August 19, 2026

NOTICE OF INTENTION TO GRANT MINING PERMIT (Medium Scale)

Notice is hereby given in accordance with Section 63 of the Mining Act 1989 of the Intention to Grant to **Ramnarine** whose address is **Lot 84 Second Avenue, Bartica, Essequibo, Guyana** a Mining Permit (Medium Scale) to mine for **Gold and Precious Stones** over the under-mentioned area:

Tract of state land located in the Potaro Mining District No. 2 as shown on Terra Surveys Topographic Map 45NW,at scale1:50,000 with reference point "X" located at confluence of the Demerara River and the Haimaruni Creek located with geographical coordinates of longitude **58°31'56"W** and latitude **5°17'40"N.**

Thence at a true bearing of **49°**, for a distance of **5 miles 1368 yards**, to the point of commencement.

Point A, located at geographical coordinates of longitude **58°28'8"W** and latitude **5°20'57"N**, thence at true bearing of **90°**, for a distance of approximately **1130 yards**, to **Point B**, located at geographical coordinates of longitude **58°27'34"W** and latitude **5°20'57"N**, thence at true bearing of **138°**, for a distance of approximately **1425 yards**, to **Point C**, located at geographical coordinates of longitude **58°27'6"W** and latitude **5°20'25"N**, thence at true bearing of **238°**, for a distance of approximately **1311 yards**, to **Point D**, located at geographical coordinates of longitude **58°27'39"W** and latitude **5°20'5"N**, thence at true bearing of **329°**, for a distance of approximately **569 yards**, to **Point E**, located at geographical coordinates of longitude **58°27'47"W** and latitude **5°20'19"N**, thence at true bearing of **332°**, for a distance of approximately **1451 yards**, to the point of commencement at **Point A**.

Thus enclosing an area of approximately **400 acres**, save and except all lands lawfully held or occupied.

Any person who claims he has any right or interest to the area to be granted and will be injuriously affected by the grant of a Mining Permit (Medium Scale), may within twenty-one (21) days after publication of the first advertisement lodge with the Guyana Geology and Mines Commission a petition objecting to the grant of this Mining Permit (Medium Scale).

.....
Newell Dennison
Commissioner

GUYANA GEOLOGY AND MINES COMMISSION
High and Princes Streets

GS23: R-1154/MP/000/2026

July 12, 2026

NOTICE OF INTENTION TO GRANT MINING PERMIT (Medium Scale)

Notice is hereby given in accordance with Section 63 of the Mining Act 1989 of the Intention to Grant to **Ramnarine** whose address is **Lot 84 Second Avenue, Bartica, Essequibo, Guyana** a Mining Permit (Medium Scale) to mine for **Gold and Precious Stones** over the under-mentioned area:

Tract of state land located in the Mazaruni Mining District No. 3 as shown on Terra Surveys Topographic Map 16SW, at scale1:50,000 with reference point "X" located at the confluence of the Awarapari River and the Kaukau River located with geographical coordinates of longitude **60°32'28"W** and latitude **6°28'33"N.**

Thence at a true bearing of **38°**, for a distance of **7 miles 34 yards**, to the point of commencement.

Point A, located at geographical coordinates of longitude **60°28'41"W** and latitude **6°33'20"N**, thence at true bearing of **60°**, for a distance of approximately **1 mile 1398 yards**, to **Point B**, located at geographical coordinates of longitude **60°27'20"W** and latitude **6°34'8"N**, thence at true bearing of **183°**, for a distance of approximately **739 yards**, to **Point C**, located at geographical coordinates of longitude **60°27'21"W** and latitude **6°33'46"N**, thence at true bearing of **151°**, for a distance of approximately **598 yards**, to **Point D**, located at geographical coordinates of longitude **60°27'12"W** and latitude **6°33'30"N**, thence at true bearing of **145°**, for a distance of approximately **631 yards**, to **Point E**, located at geographical coordinates of longitude **60°27'1"W** and latitude **6°33'15"N**, thence at true bearing of **250°**, for a distance of approximately **1 mile 952 yards**, to **Point F**, located at geographical coordinates of longitude **60°28'18"W** and latitude **6°32'48"N**, thence at true bearing of **324°**, for a distance of approximately **1337 yards**, to the point of commencement at **Point A**.

Thus enclosing an area of approximately **902 acres**, save and except all lands lawfully held or occupied.

Any person who claims he has any right or interest to the area to be granted and will be injuriously affected by the grant of a Mining Permit (Medium Scale), may within twenty-one (21) days after publication of the first advertisement lodge with the Guyana Geology and Mines Commission a petition objecting to the grant of this Mining Permit (Medium Scale).

.....
Newell Dennison
Commissioner

GUYANA GEOLOGY AND MINES COMMISSION
High and Princes Streets

GS23: R-1158/MP/000/2026

July 12, 2026

NOTICE OF INTENTION TO GRANT MINING PERMIT (Medium Scale)

Notice is hereby given in accordance with Section 63 of the Mining Act 1989 of the Intention to Grant to **Ramnarine** whose address is **Lot 84 Second Avenue, Bartica, Essequibo, Guyana** a Mining Permit (Medium Scale) to mine for **Gold and Precious Stones** over the under-mentioned area:

Tract of state land located in the Cuyuni Mining District No. 4 as shown on Terra Surveys Topographic Map 19SW, at scale 1:50,000 with reference point "X" located at the confluence of the Cuyuni River and the Biribili River with geographical coordinates of longitude **58°58'21"W** and latitude **6°37'46"N.**

Thence at a true bearing of **54°**, for a distance of **5 miles 1666 yards**, to the point of commencement.

Point A, located at geographical coordinates of longitude **58°54'6"W** and latitude **6°40'47"N**, thence at true bearing of **1°**, for a distance of approximately **1 mile 1045 yards**, to **Point B**, located at geographical coordinates of longitude **58°54'5"W** and latitude **6°42'10"N**, thence at true bearing of **90°**, for a distance of approximately **1578 yards**, to **Point C**, located at geographical coordinates of longitude **58°53'18"W** and latitude **6°42'10"N**, thence at true bearing of **180°**, for a distance of approximately **1104 yards**, to **Point D**, located at geographical coordinates of longitude **58°53'18"W** and latitude **6°41'37"N**, thence at true bearing of **180°**, for a distance of approximately **1293 yards**, to **Point E**, located at geographical coordinates of longitude **58°53'18"W** and latitude **6°40'59"N**, thence at true bearing of **180°**, for a distance of approximately **372 yards**, to **Point F**, located at geographical coordinates of longitude **58°53'18"W** and latitude **6°40'48"N**, thence along the right bank of the Biribili Creek for a distance of approximately **1690 yards** to the point of commencement at **Point A**.

Thus enclosing an area of approximately **938 acres,** save and except all lands lawfully held or occupied.

Any person who claims he has any right or interest to the area to be granted and will be injuriously affected by the grant of a Mining Permit (Medium Scale), may within twenty-one (21) days after publication of the first advertisement lodge with the Guyana Geology and Mines Commission a petition objecting to the grant of this Mining Permit (Medium Scale).

.....
Newell Dennison
Commissioner

GUYANA GEOLOGY AND MINES COMMISSION
High and Princes Streets

GS23: R-1158/MP/001/2026

July 12, 2026

NOTICE OF INTENTION TO GRANT MINING PERMIT (Medium Scale)

Notice is hereby given in accordance with Section 63 of the Mining Act 1989 of the Intention to Grant to **Ramnarine** whose address is **Lot 84 Second Avenue, Bartica, Essequibo, Guyana** a Mining Permit (Medium Scale) to mine for **Gold and Precious Stones** over the under-mentioned area:

Tract of state land located in the Cuyuni Mining District No. 4 as shown on Terra Surveys Topographic Map 19SW, at scale 1:50,000 with reference point 'X' located at the confluence of the Groete and the Tonka Bean Rivers with geographical coordinates of longitude **58°42'45.886"W** and latitude **6°42'11.135"N**

Thence at a true bearing of **251.23°**, for a distance of **5 miles 52.4816 yards**, to the point of commencement:

Point A, located at geographical coordinates of longitude **58°46'55.726"W** and latitude **6°40'46.819"**, thence at true bearing of **90.04°**, for a distance of approximately **2 miles 351.914 yards**, to **Point B**, located at geographical coordinates of longitude **58°45'.317"W** and latitude **6°40'46.733"**, thence at true bearing of **178.78°**, for a distance of approximately **461.348 yards**, to **Point C**, located at geographical coordinates of longitude **58°45'.025"W** and latitude **6°40'33.078"**, thence at true bearing of **179.92°**, for a distance of approximately **702.63 yards**, to **Point D**, located at geographical coordinates of longitude **58°44'59.996"W** and latitude **6°40'12.277"**, thence at true bearing of **180.02°**, for a distance of approximately **340.005 yards**, to **Point E**, located at geographical coordinates of longitude **58°45'.0"W** and latitude **6°40'2.212"**, thence at true bearing of **270.29°**, for a distance of approximately **726.029 yards**, to **Point F**, located at geographical coordinates of longitude **58°45'21.64"W** and latitude **6°40'2.32"**, thence at true bearing of **270.28°**, for a distance of approximately **1 mile 1398.83 yards**, to **Point G**, located at geographical coordinates of longitude **58°46'55.79"W** and latitude **6°40'2.777"**, thence at true bearing of **.08°**, for a distance of approximately **1487.71 yards**, to the point of commencement at **Point A**

Thus enclosing an area of approximately **1200 acres**, save and except all lands lawfully held or occupied.

GS23: R-1158/MP/001/2026

Any person who claims he has any right or interest to the area to be granted and will be injuriously affected by the grant of a Mining Permit (Medium Scale), may within twenty-one (21) days after publication of the first advertisement lodge with the Guyana Geology and Mines Commission a petition objecting to the grant of this Mining Permit (Medium Scale).

.....
Newell Dennison
Commissioner

GUYANA GEOLOGY AND MINES COMMISSION
High and Princes Streets

GS23: R-1160/MP/000/2026

July 12, 2026

NOTICE OF INTENTION TO GRANT MINING PERMIT (Medium Scale)

Notice is hereby given in accordance with Section 63 of the Mining Act 1989 of the Intention to Grant to **Ramnarine** whose address is **Lot 84 Second Avenue, Bartica, Essequibo, Guyana** a Mining Permit (Medium Scale) to mine for **Gold and Precious Stones** over the under-mentioned area:

Tract of state land located in the Cuyuni Mining District No. 4 as shown on Terra Surveys Topographic Map 19SW, at scale 1:50,000 with reference point "X" located at the confluence of the Cuyuni River and the Biribill River with geographical coordinates of longitude **58°58'21"W** and latitude **6°37'46"N.**

Thence at a true bearing of **38°**, for a distance of **6 miles 782 yards**, to the point of commencement.

Point A, located at geographical coordinates of longitude **58°54'52"W** and latitude **6°42'10"N**, thence at true bearing of **360°**, for a distance of approximately **1 mile 334 yards**, to **Point B**, located at geographical coordinates of longitude **58°54'52"W** and latitude **6°43'12"N**, thence at true bearing of **360°**, for a distance of approximately **1319 yards**, to **Point C**, located at geographical coordinates of longitude **58°54'52"W** and latitude **6°43'51"N**, thence at true bearing of **90°**, for a distance of approximately **1577 yards**, to **Point D**, located at geographical coordinates of longitude **58°54'5"W** and latitude **6°43'51"N**, thence at true bearing of **180°**, for a distance of approximately **1 mile 1650 yards**, to **Point E**, located at geographical coordinates of longitude **58°54'5"W** and latitude **6°42'10"N**, thence at true bearing of **270°**, for a distance of approximately **1575 yards**, to the point of commencement at **Point A**.

Thus enclosing an area of approximately **1112 acres**, save and except all lands lawfully held or occupied.

Any person who claims he has any right or interest to the area to be granted and will be injuriously affected by the grant of a Mining Permit (Medium Scale), may within twenty-one (21) days after publication of the first advertisement lodge with the Guyana Geology and Mines Commission a petition objecting to the grant of this Mining Permit (Medium Scale).

.....
Newell Dennison
Commissioner

GUYANA GEOLOGY AND MINES COMMISSION
High and Princes Streets

GS23: R-1160/MP/001/2026

July 12, 2026

NOTICE OF INTENTION TO GRANT MINING PERMIT (Medium Scale)

Notice is hereby given in accordance with Section 63 of the Mining Act 1989 of the Intention to Grant to **Ramnarine** whose address is **Lot 84 Second Avenue, Bartica, Essequibo, Guyana** a Mining Permit (Medium Scale) to mine for **Gold and Precious Stones** over the under-mentioned area:

Tract of state land located in the Cuyuni Mining District No. 4 as shown on Terra Surveys Topographic Map 19SW, at scale 1:50,000 with reference point "X" located at the confluence of the Groete River and the Tonka Bean River with geographical coordinates of longitude **58°42'46"W** and latitude **6°42'11"N.**

Thence at a true bearing of **270°**, for a distance of **6 miles 581 yards**, to the point of commencement.

Point A, located at geographical coordinates of longitude **58°48'18"W** and latitude **6°42'11"N**, thence at true bearing of **180°**, for a distance of approximately **1442 yards**, to **Point B**, located at geographical coordinates of longitude **58°48'18"W** and latitude **6°41'28"N**, thence at true bearing of **270°**, for a distance of approximately **1513 yards**, to **Point C**, located at geographical coordinates of longitude **58°49'3"W** and latitude **6°41'28"N**, thence at true bearing of **270°**, for a distance of approximately **1257 yards**, to **Point D**, located at geographical coordinates of longitude **58°49'41"W** and latitude **6°41'28"N**, thence at true bearing of **359°**, for a distance of approximately **833 yards**, to **Point E**, located at geographical coordinates of longitude **58°49'41"W** and latitude **6°41'53"N**, thence at true bearing of **359°**, for a distance of approximately **620 yards**, to **Point F**, located at geographical coordinates of longitude **58°49'41"W** and latitude **6°42'11"N**, thence at true bearing of **90°**, for a distance of approximately **1 mile 1032 yards**, to the point of commencement at **Point A**.

Thus enclosing an area of approximately **833 acres**, save and except all lands lawfully held or occupied.

Any person who claims he has any right or interest to the area to be granted and will be injuriously affected by the grant of a Mining Permit (Medium Scale), may within twenty-one (21) days after publication of the first advertisement lodge with the Guyana Geology and Mines Commission a petition objecting to the grant of this Mining Permit (Medium Scale).

.....
Newell Dennison
Commissioner

GUYANA GEOLOGY AND MINES COMMISSION
High and Princes Streets

GS23: R-1161/MP/000/2026

July 12, 2026

NOTICE OF INTENTION TO GRANT MINING PERMIT (Medium Scale)

Notice is hereby given in accordance with Section 63 of the Mining Act 1989 of the Intention to Grant to **Ramnarine** whose address is **Lot 84 Second Avenue, Bartica, Essequibo, Guyana** a Mining Permit (Medium Scale) to mine for **Gold and Precious Stones** over the under-mentioned area:

Tract of state land located in the Cuyuni Mining District No. 4 as shown on Terra Surveys Topographic Map 23SW, at scale 1:50,000 with reference point "X" located at the Siparima Falls on the Mazaruni River with geographical coordinates of longitude **60°40'5"W** and latitude **6°5'7"N.**

Thence at a true bearing of **251°**, for a distance of **8 miles 651 yards**, to the point of commencement.

Point A, located at geographical coordinates of longitude **60°46'10"W** and latitude **6°3'1"N**, thence at true bearing of **179°**, for a distance of approximately **1 mile 308 yards**, to **Point B**, located at geographical coordinates of longitude **60°46'9"W** and latitude **6°2'0"N**, thence at true bearing of **270°**, for a distance of approximately **1 mile 936 yards**, to **Point C**, located at geographical coordinates of longitude **60°47'30"W** and latitude **6°2'0"N**, thence at true bearing of **360°**, for a distance of approximately **40 yards**, to **Point D**, located at geographical coordinates of longitude **60°47'30"W** and latitude **6°2'1"N**, thence at true bearing of **270°**, for a distance of approximately **124 yards**, to **Point E**, located at geographical coordinates of longitude **60°47'33"W** and latitude **6°2'1"N**, thence at true bearing of **360°**, for a distance of approximately **1 mile 262 yards**, to **Point F**, located at geographical coordinates of longitude **60°47'34"W** and latitude **6°3'1"N**, thence at true bearing of **90°**, for a distance of approximately **500 yards**, to **Point G**, located at geographical coordinates of longitude **60°47'19"W** and latitude **6°3'1"N**, thence at true bearing of **90°**, for a distance of approximately **1606 yards**, to **Point H**, located at geographical coordinates of longitude **60°46'31"W** and latitude **6°3'1"N**, thence at true bearing of **90°**, for a distance of approximately **702 yards**, to the point of commencement at **Point A**.

Thus enclosing an area of approximately **1200 acres**, save and except all lands lawfully held or occupied.

Any person who claims he has any right or interest to the area to be granted and will be injuriously affected by the grant of a Mining Permit (Medium Scale), may within twenty-one (21) days after publication of the first advertisement lodge with the Guyana Geology and Mines Commission a petition objecting to the grant of this Mining Permit (Medium Scale).

.....
Newell Dennison
Commissioner

GUYANA GEOLOGY AND MINES COMMISSION
High and Princes Streets

GS23: R-1164/MP/000/2026

July 12, 2026

NOTICE OF INTENTION TO GRANT MINING PERMIT (Medium Scale)

Notice is hereby given in accordance with Section 63 of the Mining Act 1989 of the Intention to Grant to **Ramnarine** whose address is **Lot 84 Second Avenue, Bartica, Essequibo, Guyana** a Mining Permit (Medium Scale) to mine for **Gold and Precious Stones** over the under-mentioned area:

Tract of state land located in the Mazaruni Mining District No. 3 as shown on Terra Surveys Topographic Map 24SE, at scale 1:50,000 with reference point "X" located at the Confluence of Perseverance and Takuba Creeks with geographical coordinates of Longitude **60°15'38"W** and latitude **6°8'50"N.**

Thence at a true bearing of **169°**, for a distance of **5 miles 1614 yards**, to the point of commencement.

Point A, located at geographical coordinates of longitude **60°14'40"W** and latitude **6°3'48"N**, thence at true bearing of **90°**, for a distance of approximately **1 mile 15 yards**, to **Point B**, located at geographical coordinates of longitude **60°13'48"W** and latitude **6°3'47"N**, thence at true bearing of **181°**, for a distance of approximately **1491 yards**, to **Point C**, located at geographical coordinates of longitude **60°13'48"W** and latitude **6°3'3"N**, thence at true bearing of **269°**, for a distance of approximately **1755 yards**, to **Point D**, located at geographical coordinates of longitude **60°14'41"W** and latitude **6°3'3"N**, thence at true bearing of **360°**, for a distance of approximately **1515 yards**, to the point of commencement at **Point A**.

Thus enclosing an area of approximately **548 acres,** save and except all lands lawfully held or occupied.

Any person who claims he has any right or interest to the area to be granted and will be injuriously affected by the grant of a Mining Permit (Medium Scale), may within twenty-one (21) days after publication of the first advertisement lodge with the Guyana Geology and Mines Commission a petition objecting to the grant of this Mining Permit (Medium Scale).

.....
Newell Dennison
Commissioner

GUYANA GEOLOGY AND MINES COMMISSION
High and Princes Streets

GS23: R-1174/MP/000/2026

July 12, 2026

NOTICE OF INTENTION TO GRANT MINING PERMIT (Medium Scale)

Notice is hereby given in accordance with Section 63 of the Mining Act 1989 of the Intention to Grant to **Ramnarine** whose address is **Lot 84 Second Avenue, Bartica, Essequibo, Guyana** a Mining Permit (Medium Scale) to mine for **Gold and Precious Stones** over the under-mentioned area:

Tract of state land located in the Mazaruni Mining District No. 3 as shown on Terra Surveys Topographic Map 36NE, at scale 1: 50,000 with reference point 'X' located at the confluence of the Cunningham and the Ikuribisi Rivers with geographical co-ordinates of longitude **58°42'33"W** and latitude **5°56'29"N**.

Thence at true bearing of **1°**, for a distance of approximately **4 miles 180 yards**, to point of commencement.

Point A, located at geographical coordinates of longitude **58°42'33"W** and latitude **6°0'0"N**, thence at true bearing of **90°**, for a distance of approximately **1 mile 535 yards**, to **Point B**, located at geographical coordinates of longitude **58°41'25"W** and latitude **6°0'0"N**, thence at true bearing of **180°**, for a distance of approximately **1603 yards**, to **Point C**, located at geographical coordinates of longitude **58°41'25"W** and latitude **5°59'13"N**, thence at true bearing of **270°**, for a distance of approximately **1 mile 535 yards**, to **Point D**, located at geographical coordinates of longitude **58°42'33"W** and latitude **5°59'13"N**, thence at true bearing of **360°**, for a distance of approximately **1603 yards**, to the point of commencement at **Point A**.

Thus enclosing an area of approximately **761 acres,** save and except all lands lawfully held or occupied.

Any person who claims he has any right or interest to the area to be granted and will be injuriously affected by the grant of a Mining Permit (Medium Scale), may within twenty-one (21) days after publication of the first advertisement lodge with the Guyana Geology and Mines Commission a petition objecting to the grant of this Mining Permit (Medium Scale).

.....
Newell Dennison
Commissioner

GUYANA GEOLOGY AND MINES COMMISSION
High and Princes Streets

GS23: R-1174/MP/001/2026

July 12, 2026

NOTICE OF INTENTION TO GRANT MINING PERMIT (Medium Scale)

Notice is hereby given in accordance with Section 63 of the Mining Act 1989 of the Intention to Grant to **Ramnarine** whose address is **Lot 84 Second Avenue, Bartica, Essequibo, Guyana** a Mining Permit (Medium Scale) to mine for **Gold and Precious Stones** over the under-mentioned area:

Tract of state land located in the Mazaruni Mining District No. 3 as shown on Terra Surveys Topographic Map 36NE, at scale 1: 50,000 with reference point 'X' located at the confluence of the Cunningham River and the Ikuribisi River with geographical co-ordinates of longitude **58°42'33"W** and latitude **5°56'29"N**.

Thence at true bearing of **23°**, for a distance of approximately **3 miles 814 yards**, to point of commencement.

Point A, located at geographical coordinates of longitude **58°41'25"W** and latitude **5°59'13"N**, thence at true bearing of **90°**, for a distance of approximately **1 mile 535 yards**, to **Point B**, located at geographical coordinates of longitude **58°40'17"W** and latitude **5°59'13"N**, thence at true bearing of **180°**, for a distance of approximately **1 mile 536 yards**, to **Point C**, located at geographical coordinates of longitude **58°40'17"W** and latitude **5°58'5"N**, thence at true bearing of **270°**, for a distance of approximately **1 mile 535 yards**, to **Point D**, located at geographical coordinates of longitude **58°41'25"W** and latitude **5°58'5"N**, thence at true bearing of **360°**, for a distance of approximately **1 mile 536 yards**, to the point of commencement at **Point A**.

Thus enclosing an area of approximately **1089 acres,** save and except all lands lawfully held or occupied.

Any person who claims he has any right or interest to the area to be granted and will be injuriously affected by the grant of a Mining Permit (Medium Scale), may within twenty-one (21) days after publication of the first advertisement lodge with the Guyana Geology and Mines Commission a petition objecting to the grant of this Mining Permit (Medium Scale).

.....
Newell Dennison
Commissioner

GUYANA GEOLOGY AND MINES COMMISSION
High and Princes Streets

GS23: R-1174/MP/002/2026

July 12, 2026

NOTICE OF INTENTION TO GRANT MINING PERMIT (Medium Scale)

Notice is hereby given in accordance with Section 63 of the Mining Act 1989 of the Intention to Grant to **Ramnarine** whose address is **Lot 84 Second Avenue, Bartica, Essequibo, Guyana** a Mining Permit (Medium Scale) to mine for **Gold and Precious Stones** over the under-mentioned area:

Tract of state land located in the Potaro Mining District No. 2 as shown on Terra Surveys Topographic Map 36NE,at scale 1: 50,000 with reference point 'X' located at the confluence of the Cunningham River and the Ikuribisi River with geographical co-ordinates of longitude **58°42'33"W** and latitude **5°56'29"N**.

Thence at true bearing of **64°**, for a distance of approximately **7 miles 522 yards**, to point of commencement.

Point A, located at geographical coordinates of longitude **58°36'52"W** and latitude **5°59'13"N**, thence at true bearing of **90°**, for a distance of approximately **1 mile 535 yards**, to **Point B**, located at geographical coordinates of longitude **58°35'44"W** and latitude **5°59'13"N**, thence at true bearing of **180°**, for a distance of approximately **1 mile 536 yards**, to **Point C**, located at geographical coordinates of longitude **58°35'44"W** and latitude **5°58'5"N**, thence at true bearing of **270°**, for a distance of approximately **1 mile 535 yards**, to **Point D**, located at geographical coordinates of longitude **58°36'52"W** and latitude **5°58'5"N**, thence at true bearing of **360°**, for a distance of approximately **1 mile 536 yards**, to the point of commencement at **Point A**.

Thus enclosing an area of approximately **1089 acres,** save and except all lands lawfully held or occupied.

Any person who claims he has any right or interest to the area to be granted and will be injuriously affected by the grant of a Mining Permit (Medium Scale), may within twenty-one (21) days after publication of the first advertisement lodge with the Guyana Geology and Mines Commission a petition objecting to the grant of this Mining Permit (Medium Scale).

.....
Newell Dennison
Commissioner

GUYANA GEOLOGY AND MINES COMMISSION
High and Princes Streets

GS23: R-1174/MP/003/2026

July 12, 2026

NOTICE OF INTENTION TO GRANT MINING PERMIT (Medium Scale)

Notice is hereby given in accordance with Section 63 of the Mining Act 1989 of the Intention to Grant to **Ramnarine** whose address is **Lot 84 Second Avenue, Bartica, Essequibo, Guyana** a Mining Permit (Medium Scale) to mine for **Gold and Precious Stones** over the under-mentioned area:

Tract of state land located in the Potaro Mining District No. 2 as shown on Terra Surveys Topographic Map 36NE, at scale 1: 50,000 with reference point 'X' located at the confluence of the Cunningham River and the Ikuribisi River with geographical co-ordinates of longitude **58°42'33"W** and latitude **5°56'29"N**.

Thence at true bearing of **67°**, for a distance of approximately **4 miles 817 yards**, to point of commencement.

Point A, located at geographical coordinates of longitude **58°41'25"W** and latitude **5°56'57"N**, thence at true bearing of **90°**, for a distance of approximately **1 mile 535 yards**, to **Point B**, located at geographical coordinates of longitude **58°40'17"W** and latitude **5°56'57"N**, thence at true bearing of **181°**, for a distance of approximately **1 mile 1101 yards**, to **Point C**, located at geographical coordinates of longitude **58°40'18"W** and latitude **5°55'32"N**, thence at true bearing of **297°**, for a distance of approximately **1162 yards**, to **Point D**, located at geographical coordinates of longitude **58°40'49"W** and latitude **5°55'47"N**, thence at true bearing of **270°**, for a distance of approximately **477 yards**, to **Point E**, located at geographical coordinates of longitude **58°41'3"W** and latitude **5°55'47"N**, thence at true bearing of **239°**, for a distance of approximately **855 yards**, to **Point F**, located at geographical coordinates of longitude **58°41'25"W** and latitude **5°55'34"N**, thence at true bearing of **360°**, for a distance of approximately **1 mile 1014 yards**, to the point of commencement at **Point A**.

Thus enclosing an area of approximately **1189 acres,** save and except all lands lawfully held or occupied.

Any person who claims he has any right or interest to the area to be granted and will be injuriously affected by the grant of a Mining Permit (Medium Scale), may within twenty-one (21) days after publication of the first advertisement lodge with the Guyana Geology and Mines Commission a petition objecting to the grant of this Mining Permit (Medium Scale).

.....
Newell Dennison
Commissioner

GUYANA GEOLOGY AND MINES COMMISSION
High and Princes Streets

GS23: R-1171/MP/011/2026

August 24, 2026

NOTICE OF INTENTION TO GRANT MINING PERMIT (Medium Scale)

Notice is hereby given in accordance with Section 63 of the Mining Act 1989 of the Intention to Grant to **Ramnarine** whose address is **Lot 84 Second Avenue, Bartica, Essequibo, Guyana** a Mining Permit (Medium Scale) to mine for **Gold and Precious Stones** over the under-mentioned area:

Tract of state land located in the Rupununi Mining District. No.6 as shown on Terra Surveys Topographic Map 51NE, at scale 1:50,000 with reference point "X" located at the confluence of the Demerara and Charabaru Rivers with geographical coordinates of longitude **58°28'5"W** and latitude **4°56'9"N.**

Thence at a true bearing of **197**°, for a distance of **7 miles 725 yards**, to the point of commencement.

Point A, located at geographical coordinates of longitude **58°30'0"W** and latitude **4°50'0"N**, thence at true bearing of **180°**, for a distance of approximately **1 mile 266 yards**, to **Point B**, located at geographical coordinates of longitude **58°30'0"W** and latitude **4°49'0"N**, thence at true bearing of **270°**, for a distance of approximately **1 mile 259 yards**, to **Point C**, located at geographical coordinates of longitude **58°31'0"W** and latitude **4°49'0"N**, thence at true bearing of **360°**, for a distance of approximately **1 mile 270 yards**, to **Point D**, located at geographical coordinates of longitude **58°31'0"W** and latitude **4°50'0"N**, thence at true bearing of **270°**, for a distance of approximately **1 mile 259 yards**, to the point of commencement at **Point A**.

Thus enclosing an area of approximately **846 acres,** save and except all lands lawfully held or occupied.

Any person who claims he has any right or interest to the area to be granted and will be injuriously affected by the grant of a Mining Permit (Medium Scale), may within twenty-one (21) days after publication of the first advertisement lodge with the Guyana Geology and Mines Commission a petition objecting to the grant of this Mining Permit (Medium Scale).

f) **Newell Dennison**
Commissioner

GUYANA GEOLOGY AND MINES COMMISSION
High and Princes Streets

GS23: R-1171/MP/012/2026

August 24, 2026

NOTICE OF INTENTION TO GRANT MINING PERMIT (Medium Scale)

Notice is hereby given in accordance with Section 63 of the Mining Act 1989 of the Intention to Grant to **Ramnarine** whose address is **Lot 84 Second Avenue, Bartica, Essequibo, Guyana** a Mining Permit (Medium Scale) to mine for **Gold and Precious Stones** over the under-mentioned area:

Tract of state land located in the Rupununi Mining District. No.6 as shown on Terra Surveys Topographic Map 51NE, at scale 1:50,000 with reference point "X" located at the confluence of the Essequibo and Siroppa Rivers with geographical coordinates of longitude **58°39'24"W** and latitude **4°39'27"N.**

Thence at a true bearing of **32**°, for a distance of **8 miles 1654 yards**, to the point of commencement.

Point A, located at geographical coordinates of longitude **58°35'13"W** and latitude **4°46'0"N**, thence at true bearing of **360°**, for a distance of approximately **1 mile 15 yards**, to **Point B**, located at geographical coordinates of longitude **58°35'13"W** and latitude **4°46'53"N**, thence at true bearing of **360°**, for a distance of approximately **253 yards**, to **Point C**, located at geographical coordinates of longitude **58°35'13"W** and latitude **4°47'0"N**, thence at true bearing of **90°**, for a distance of approximately **437 yards**, to **Point D**, located at geographical coordinates of longitude **58°35'0"W** and latitude **4°47'0"N**, thence at true bearing of **89°**, for a distance of approximately **901 yards**, to **Point E**, located at geographical coordinates of longitude **58°34'33"W** and latitude **4°47'0"N**, thence at true bearing of **180°**, for a distance of approximately **954 yards**, to **Point F**, located at geographical coordinates of longitude **58°34'33"W** and latitude **4°46'32"N**, thence at true bearing of **90°**, for a distance of approximately **1694 yards**, to **Point G**, located at geographical coordinates of longitude **58°33'43"W** and latitude **4°46'32"N**, thence at true bearing of **180°**, for a distance of approximately **1090 yards**, to **Point H**, located at geographical coordinates of longitude **58°33'43"W** and latitude **4°46'0"N**, thence at true bearing of **270°**, for a distance of approximately **567 yards**, to **Point I**, located at geographical coordinates of longitude **58°34'0"W** and latitude **4°46'0"N**, thence at true bearing of **270°**, for a distance of approximately **1 mile 259 yards**, to **Point J**, located at geographical coordinates of longitude **58°35'0"W** and latitude **4°46'0"N**, thence at true bearing of **270°**, for a distance of approximately **437 yards**, to the point of commencement at **Point A**.

Thus enclosing an area of approximately **941 acres,** save and except all lands lawfully held or occupied.

GS23: R-1171/MP/012/2026

Any person who claims he has any right or interest to the area to be granted and will be injuriously affected by the grant of a Mining Permit (Medium Scale), may within twenty-one (21) days after publication of the first advertisement lodge with the Guyana Geology and Mines Commission a petition objecting to the grant of this Mining Permit (Medium Scale).

f) ..... .
Newell Dennison
Commissioner

GUYANA GEOLOGY AND MINES COMMISSION
High and Princes Streets

GS23: R-1171/MP/013/2026

August 24, 2026

NOTICE OF INTENTION TO GRANT MINING PERMIT (Medium Scale)

Notice is hereby given in accordance with Section 63 of the Mining Act 1989 of the Intention to Grant to **Ramnarine** whose address is **Lot 84 Second Avenue, Bartica, Essequibo, Guyana** a Mining Permit (Medium Scale) to mine for **Gold and Precious Stones** over the under-mentioned area:

Tract of state land located in the Rupununi Mining District. No.6 as shown on Terra Surveys Topographic Map 51NE, at scale 1:50,000 with reference point "X" located at the confluence of the Essequibo River and Tambikabo Inlet with geographical coordinates of longitude **58°48'30"W** and latitude **4°47'55"N.**

Thence at a true bearing of **104**°, for a distance of **4 miles 248 yards**, to the point of commencement.

Point A, located at geographical coordinates of longitude **58°45'0"W** and latitude **4°47'3"N**, thence at true bearing of **90°**, for a distance of approximately **3 miles 187 yards**, to **Point B**, located at geographical coordinates of longitude **58°42'18"W** and latitude **4°47'3"N**, thence at true bearing of **179°**, for a distance of approximately **904 yards**, to **Point C**, located at geographical coordinates of longitude **58°42'17"W** and latitude **4°46'36"N**, thence at true bearing of **270°**, for a distance of approximately **3 miles 199 yards**, to **Point D**, located at geographical coordinates of longitude **58°45'0"W** and latitude **4°46'36"N**, thence at true bearing of **358°**, for a distance of approximately **179 yards**, to **Point E**, located at geographical coordinates of longitude **58°45'0"W** and latitude **4°46'42"N**, thence at true bearing of **360°**, for a distance of approximately **724 yards**, to the point of commencement at **Point A**.

Thus enclosing an area of approximately **1023 acres**, save and except all lands lawfully held or occupied.

Any person who claims he has any right or interest to the area to be granted and will be injuriously affected by the grant of a Mining Permit (Medium Scale), may within twenty-one (21) days after publication of the first advertisement lodge with the Guyana Geology and Mines Commission a petition objecting to the grant of this Mining Permit (Medium Scale).

..... .
f) **Newell Dennison**
Commissioner

GUYANA GEOLOGY AND MINES COMMISSION
High and Princes Streets

GS23: R-1171/MP/014/2026

August 24, 2026

NOTICE OF INTENTION TO GRANT MINING PERMIT (Medium Scale)

Notice is hereby given in accordance with Section 63 of the Mining Act 1989 of the Intention to Grant to **Ramnarine** whose address is **Lot 84 Second Avenue, Bartica, Essequibo, Guyana** a Mining Permit (Medium Scale) to mine for **Gold and Precious Stones** over the under-mentioned area:

Tract of state land located in the Rupununi Mining District. No.6 as shown on Terra Surveys Topographic Map 51NE, at scale 1:50,000 with reference point "X" located at the confluence of the Essequibo River and Tambikabo Inlet with geographical coordinates of longitude **58°48'30"W** and latitude **4°47'55"N.**

Thence at a true bearing of **85**°, for a distance of **7 miles 268 yards**, to the point of commencement.

Point A, located at geographical coordinates of longitude **58°42'17"W** and latitude **4°48'25"N**, thence at true bearing of **3°**, for a distance of approximately **363 yards**, to **Point B**, located at geographical coordinates of longitude **58°42'17"W** and latitude **4°48'35"N**, thence at true bearing of **270°**, for a distance of approximately **19 yards**, to **Point C**, located at geographical coordinates of longitude **58°42'17"W** and latitude **4°48'35"N**, thence at true bearing of **1°**, for a distance of approximately **998 yards**, to **Point D**, located at geographical coordinates of longitude **58°42'17"W** and latitude **4°49'5"N**, thence at true bearing of **270°**, for a distance of approximately **37 yards**, to **Point E**, located at geographical coordinates of longitude **58°42'18"W** and latitude **4°49'5"N**, thence at true bearing of **360°**, for a distance of approximately **426 yards**, to **Point F**, located at geographical coordinates of longitude **58°42'18"W** and latitude **4°49'18"N**, thence at true bearing of **90°**, for a distance of approximately **1 mile 1469 yards**, to **Point G**, located at geographical coordinates of longitude **58°40'42"W** and latitude **4°49'18"N**, thence at true bearing of **180°**, for a distance of approximately **1130 yards**, to **Point H**, located at geographical coordinates of longitude **58°40'42"W** and latitude **4°48'45"N**, thence at true bearing of **180°**, for a distance of approximately **694 yards**, to **Point I**, located at geographical coordinates of longitude **58°40'42"W** and latitude **4°48'24"N**, thence at true bearing of **270°**, for a distance of approximately **1 mile 1437 yards**, to the point of commencement at **Point A**.

Thus enclosing an area of approximately **1195 acres**, save and except all lands lawfully held or occupied.

GS23: R-1171/MP/014/2026

Any person who claims he has any right or interest to the area to be granted and will be injuriously affected by the grant of a Mining Permit (Medium Scale), may within twenty-one (21) days after publication of the first advertisement lodge with the Guyana Geology and Mines Commission a petition objecting to the grant of this Mining Permit (Medium Scale).

.....

f) **Newell Dennison**
Commissioner

GUYANA GEOLOGY AND MINES COMMISSION
High and Princes Streets

GS23: R-1171/MP/015/2026

August 24, 2026

NOTICE OF INTENTION TO GRANT MINING PERMIT (Medium Scale)

Notice is hereby given in accordance with Section 63 of the Mining Act 1989 of the Intention to Grant to **Ramnarine** whose address is **Lot 84 Second Avenue, Bartica, Essequibo, Guyana** a Mining Permit (Medium Scale) to mine for **Gold and Precious Stones** over the under-mentioned area:

Tract of state land located in the Rupununi Mining District. No.6 as shown on Terra Surveys Topographic Map 51NE, at scale 1:50,000 with reference point "X" located at the confluence of the Essequibo and Siroppa Rivers with geographical coordinates of longitude **58°39'24"W** and latitude **4°39'27"N.**

Thence at a true bearing of **10**°, for a distance of **8 miles 1482 yards**, to the point of commencement.

Point A, located at geographical coordinates of longitude **58°38'0"W** and latitude **4°47'0"N**, thence at true bearing of **360°**, for a distance of approximately **1 mile 266 yards**, to **Point B**, located at geographical coordinates of longitude **58°38'0"W** and latitude **4°48'0"N**, thence at true bearing of **90°**, for a distance of approximately **1 mile 259 yards**, to **Point C**, located at geographical coordinates of longitude **58°37'0"W** and latitude **4°48'0"N**, thence at true bearing of **180°**, for a distance of approximately **1087 yards**, to **Point D**, located at geographical coordinates of longitude **58°37'0"W** and latitude **4°47'28"N**, thence at true bearing of **245°**, for a distance of approximately **1 mile 467 yards**, to the point of commencement at **Point A**.

Thus enclosing an area of approximately **650 acres,** save and except all lands lawfully held or occupied.

Any person who claims he has any right or interest to the area to be granted and will be injuriously affected by the grant of a Mining Permit (Medium Scale), may within twenty-one (21) days after publication of the first advertisement lodge with the Guyana Geology and Mines Commission a petition objecting to the grant of this Mining Permit (Medium Scale).



f) **Newell Dennison**
Commissioner

GUYANA GEOLOGY AND MINES COMMISSION
High and Princes Streets

GS23: R-1171/MP/016/2026

August 24, 2026

NOTICE OF INTENTION TO GRANT MINING PERMIT (Medium Scale)

Notice is hereby given in accordance with Section 63 of the Mining Act 1989 of the Intention to Grant to **Ramnarine** whose address is **Lot 84 Second Avenue, Bartica, Essequibo, Guyana** a Mining Permit (Medium Scale) to mine for **Gold and Precious Stones** over the under-mentioned area:

Tract of state land located in the Rupununi Mining District. No.6 as shown on Terra Surveys Topographic Map 51NE, at scale 1:50,000 with reference point "X" located at the confluence of the Essequibo and Siroppa Rivers with geographical coordinates of longitude **58°39'24"W** and latitude **4°39'27"N.**

Thence at a true bearing of **24**°, for a distance of **9 miles 635 yards**, to the point of commencement.

Point A, located at geographical coordinates of longitude **58°36'4"W** and latitude **4°46'52"N**, thence at true bearing of **360°**, for a distance of approximately **518 yards**, to **Point B**, located at geographical coordinates of longitude **58°36'4"W** and latitude **4°47'7"N**, thence at true bearing of **360°**, for a distance of approximately **1575 yards**, to **Point C**, located at geographical coordinates of longitude **58°36'4"W** and latitude **4°47'54"N**, thence at true bearing of **360°**, for a distance of approximately **252 yards**, to **Point D**, located at geographical coordinates of longitude **58°36'3"W** and latitude **4°48'1"N**, thence at true bearing of **360°**, for a distance of approximately **1046 yards**, to **Point E**, located at geographical coordinates of longitude **58°36'3"W** and latitude **4°48'32"N**, thence at true bearing of **90°**, for a distance of approximately **1714 yards**, to **Point F**, located at geographical coordinates of longitude **58°35'12"W** and latitude **4°48'33"N**, thence at true bearing of **180°**, for a distance of approximately **743 yards**, to **Point G**, located at geographical coordinates of longitude **58°35'13"W** and latitude **4°48'11"N**, thence at true bearing of **180°**, for a distance of approximately **361 yards**, to **Point H**, located at geographical coordinates of longitude **58°35'13"W** and latitude **4°48'0"N**, thence at true bearing of **180°**, for a distance of approximately **1 mile 266 yards**, to **Point I**, located at geographical coordinates of longitude **58°35'13"W** and latitude **4°47'0"N**, thence at true bearing of **180°**, for a distance of approximately **253 yards**, to **Point J**, located at geographical coordinates of longitude **58°35'13"W** and latitude **4°46'53"N**, thence at true bearing of **269°**, for a distance of approximately **1708 yards**, to the point of commencement at **Point A**.

Thus enclosing an area of approximately **1198 acres,** save and except all lands lawfully held or occupied.

GS23: R-1171/MP/016/2026

Any person who claims he has any right or interest to the area to be granted and will be injuriously affected by the grant of a Mining Permit (Medium Scale), may within twenty-one (21) days after publication of the first advertisement lodge with the Guyana Geology and Mines Commission a petition objecting to the grant of this Mining Permit (Medium Scale).

f) **Newell Dennison**
Commissioner

GUYANA GEOLOGY AND MINES COMMISSION
High and Princes Streets

GS23: R-1171/MP/017/2026

August 24, 2026

NOTICE OF INTENTION TO GRANT MINING PERMIT (Medium Scale)

Notice is hereby given in accordance with Section 63 of the Mining Act 1989 of the Intention to Grant to **Ramnarine** whose address is **Lot 84 Second Avenue, Bartica, Essequibo, Guyana** a Mining Permit (Medium Scale) to mine for **Gold and Precious Stones** over the under-mentioned area:

Tract of state land located in the Rupununi Mining District. No.6 as shown on Terra Surveys Topographic Map 51NE, at scale 1:50,000 with reference point "X" located at the confluence of the Essequibo and Siroppa Rivers with geographical coordinates of longitude **58°39'24"W** and latitude **4°39'27"N.**

Thence at a true bearing of **41**°, for a distance of **11 miles 1024 yards**, to the point of commencement.

Point A, located at geographical coordinates of longitude **58°32'44"W** and latitude **4°47'0"N**, thence at true bearing of **1°**, for a distance of approximately **1 mile 618 yards**, to **Point B**, located at geographical coordinates of longitude **58°32'43"W** and latitude **4°48'10"N**, thence at true bearing of **270°**, for a distance of approximately **318 yards**, to **Point C**, located at geographical coordinates of longitude **58°32'52"W** and latitude **4°48'10"N**, thence at true bearing of **360°**, for a distance of approximately **485 yards**, to **Point D**, located at geographical coordinates of longitude **58°32'52"W** and latitude **4°48'25"N**, thence at true bearing of **90°**, for a distance of approximately **1403 yards**, to **Point E**, located at geographical coordinates of longitude **58°32'11"W** and latitude **4°48'25"N**, thence at true bearing of **90°**, for a distance of approximately **354 yards**, to **Point F**, located at geographical coordinates of longitude **58°32'0"W** and latitude **4°48'25"N**, thence at true bearing of **180°**, for a distance of approximately **828 yards**, to **Point G**, located at geographical coordinates of longitude **58°32'0"W** and latitude **4°48'0"N**, thence at true bearing of **180°**, for a distance of approximately **1 mile 266 yards**, to **Point H**, located at geographical coordinates of longitude **58°32'0"W** and latitude **4°47'0"N**, thence at true bearing of **270°**, for a distance of approximately **1471 yards**, to the point of commencement at **Point A**.

Thus enclosing an area of approximately **892 acres,** save and except all lands lawfully held or occupied.

GS23: R-1171/MP/017/2026

Any person who claims he has any right or interest to the area to be granted and will be injuriously affected by the grant of a Mining Permit (Medium Scale), may within twenty-one (21) days after publication of the first advertisement lodge with the Guyana Geology and Mines Commission a petition objecting to the grant of this Mining Permit (Medium Scale).



f) **Newell Dennison**
Commissioner

GUYANA GEOLOGY AND MINES COMMISSION
High and Princes Streets

GS23: R-1171/MP/018/2026

August 24, 2026

NOTICE OF INTENTION TO GRANT MINING PERMIT (Medium Scale)

Notice is hereby given in accordance with Section 63 of the Mining Act 1989 of the Intention to Grant to **Ramnarine** whose address is **Lot 84 Second Avenue, Bartica, Essequibo, Guyana** a Mining Permit (Medium Scale) to mine for **Gold and Precious Stones** over the under-mentioned area:

Tract of state land located in the Rupununi Mining District. No.6 as shown on Terra Surveys Topographic Map 51NE, at scale 1:50,000 with reference point "X" located at the confluence of the Demerara and Charabaru Rivers with geographical coordinates of longitude **58°28'5"W** and latitude **4°56'9"N.**

Thence at a true bearing of **215**°, for a distance of **5 miles 885 yards**, to the point of commencement.

Point A, located at geographical coordinates of longitude **58°30'51"W** and latitude **4°52'15"N**, thence at true bearing of **180°**, for a distance of approximately **1 mile 1653 yards**, to **Point B**, located at geographical coordinates of longitude **58°30'51"W** and latitude **4°50'34"N**, thence at true bearing of **271°**, for a distance of approximately **1692 yards**, to **Point C**, located at geographical coordinates of longitude **58°31'41"W** and latitude **4°50'34"N**, thence at true bearing of **359°**, for a distance of approximately **880 yards**, to **Point D**, located at geographical coordinates of longitude **58°31'42"W** and latitude **4°51'0"N**, thence at true bearing of **360°**, for a distance of approximately **1 mile 262 yards**, to **Point E**, located at geographical coordinates of longitude **58°31'42"W** and latitude **4°52'0"N**, thence at true bearing of **360°**, for a distance of approximately **507 yards**, to **Point F**, located at geographical coordinates of longitude **58°31'42"W** and latitude **4°52'15"N**, thence at true bearing of **90°**, for a distance of approximately **1698 yards**, to the point of commencement at **Point A**.

Thus enclosing an area of approximately **1200 acres,** save and except all lands lawfully held or occupied.

Any person who claims he has any right or interest to the area to be granted and will be injuriously affected by the grant of a Mining Permit (Medium Scale), may within twenty-one (21) days after publication of the first advertisement lodge with the Guyana Geology and Mines Commission a petition objecting to the grant of this Mining Permit (Medium Scale).



f) **Newell Dennison**
Commissioner

GUYANA GEOLOGY AND MINES COMMISSION
High and Princes Streets

GS23: R-1171/MP/019/2026

August 24, 2026

NOTICE OF INTENTION TO GRANT MINING PERMIT (Medium Scale)

Notice is hereby given in accordance with Section 63 of the Mining Act 1989 of the Intention to Grant to **Ramnarine** whose address is **Lot 84 Second Avenue, Bartica, Essequibo, Guyana** a Mining Permit (Medium Scale) to mine for **Gold and Precious Stones** over the under-mentioned area:

Tract of state land located in the Rupununi Mining District. No.6 as shown on Terra Surveys Topographic Map 51NE, at scale 1:50,000 with reference point "X" located at the confluence of the Essequibo and Siroppa Rivers with geographical coordinates of longitude **58°39'24"W** and latitude **4°39'27"N.**

Thence at a true bearing of **355**°, for a distance of **6 miles 753 yards**, to the point of commencement.

Point A, located at geographical coordinates of longitude **58°39'56"W** and latitude **4°45'0"N**, thence at true bearing of **360°**, for a distance of approximately **1 mile 527 yards**, to **Point B**, located at geographical coordinates of longitude **58°39'55"W** and latitude **4°46'8"N**, thence at true bearing of **90°**, for a distance of approximately **1612 yards**, to **Point C**, located at geographical coordinates of longitude **58°39'7"W** and latitude **4°46'8"N**, thence at true bearing of **97°**, for a distance of approximately **1071 yards**, to **Point D**, located at geographical coordinates of longitude **58°38'36"W** and latitude **4°46'4"N**, thence at true bearing of **187°**, for a distance of approximately **1 mile 426 yards**, to **Point E**, located at geographical coordinates of longitude **58°38'43"W** and latitude **4°45'0"N**, thence at true bearing of **270°**, for a distance of approximately **1664 yards**, to **Point F**, located at geographical coordinates of longitude **58°39'33"W** and latitude **4°45'0"N**, thence at true bearing of **270°**, for a distance of approximately **767 yards**, to the point of commencement at **Point A**.

Thus enclosing an area of approximately **1200 acres,** save and except all lands lawfully held or occupied.

Any person who claims he has any right or interest to the area to be granted and will be injuriously affected by the grant of a Mining Permit (Medium Scale), may within twenty-one (21) days after publication of the first advertisement lodge with the Guyana Geology and Mines Commission a petition objecting to the grant of this Mining Permit (Medium Scale).



f) **Newell Dennison**
Commissioner

GUYANA GEOLOGY AND MINES COMMISSION
High and Princes Streets

GS23: R-1171/MP/020/2026

August 24, 2026

NOTICE OF INTENTION TO GRANT MINING PERMIT (Medium Scale)

Notice is hereby given in accordance with Section 63 of the Mining Act 1989 of the Intention to Grant to **Ramnarine** whose address is **Lot 84 Second Avenue, Bartica, Essequibo, Guyana** a Mining Permit (Medium Scale) to mine for **Gold and Precious Stones** over the under-mentioned area:

Tract of state land located in the Rupununi Mining District. No.6 as shown on Terra Surveys Topographic Map 51NE, at scale 1:50,000 with reference point "X" located at the confluence of the Demerara and Charabaru Rivers with geographical coordinates of longitude **58°28'5"W** and latitude **4°56'9"N.**

Thence at a true bearing of **221**°, for a distance of **4 miles 1433 yards**, to the point of commencement.

Point A, located at geographical coordinates of longitude **58°30'51"W** and latitude **4°53'0"N**, thence at true bearing of **180°**, for a distance of approximately **1535 yards**, to **Point B**, located at geographical coordinates of longitude **58°30'51"W** and latitude **4°52'15"N**, thence at true bearing of **270°**, for a distance of approximately **1698 yards**, to **Point C**, located at geographical coordinates of longitude **58°31'42"W** and latitude **4°52'15"N**, thence at true bearing of **180°**, for a distance of approximately **507 yards**, to **Point D**, located at geographical coordinates of longitude **58°31'42"W** and latitude **4°52'0"N**, thence at true bearing of **270°**, for a distance of approximately **621 yards**, to **Point E**, located at geographical coordinates of longitude **58°32'0"W** and latitude **4°52'0"N**, thence at true bearing of **360°**, for a distance of approximately **1 mile 266 yards**, to **Point F**, located at geographical coordinates of longitude **58°32'0"W** and latitude **4°53'0"N**, thence at true bearing of **90°**, for a distance of approximately **1 mile 565 yards**, to the point of commencement at **Point A**.

Thus enclosing an area of approximately **797 acres,** save and except all lands lawfully held or occupied.

Any person who claims he has any right or interest to the area to be granted and will be injuriously affected by the grant of a Mining Permit (Medium Scale), may within twenty-one (21) days after publication of the first advertisement lodge with the Guyana Geology and Mines Commission a petition objecting to the grant of this Mining Permit (Medium Scale).



f) **Newell Dennison**
Commissioner

GUYANA GEOLOGY AND MINES COMMISSION
High and Princes Streets

GS23: R-1171/MP/021/2026

August 24, 2026

NOTICE OF INTENTION TO GRANT MINING PERMIT (Medium Scale)

Notice is hereby given in accordance with Section 63 of the Mining Act 1989 of the Intention to Grant to **Ramnarine** whose address is **Lot 84 Second Avenue, Bartica, Essequibo, Guyana** a Mining Permit (Medium Scale) to mine for **Gold and Precious Stones** over the under-mentioned area:

Tract of state land located in the Rupununi Mining District. No.6 as shown on Terra Surveys Topographic Map 51NE, at scale 1:50,000 with reference point "X" located at the confluence of the Demerara and Kuruduni Rivers with geographical coordinates of longitude **58°29'17"W** and latitude **4°57'45"N.**

Thence at a true bearing of **271**°, for a distance of **2 miles 1070 yards**, to the point of commencement.

Point A, located at geographical coordinates of longitude **58°31'33"W** and latitude **4°57'48"N**, thence at true bearing of **181°**, for a distance of approximately **768 yards**, to **Point B**, located at geographical coordinates of longitude **58°31'33"W** and latitude **4°57'25"N**, thence at true bearing of **90°**, for a distance of approximately **545 yards**, to **Point C**, located at geographical coordinates of longitude **58°31'17"W** and latitude **4°57'25"N**, thence at true bearing of **180°**, for a distance of approximately **1 mile 42 yards**, to **Point D**, located at geographical coordinates of longitude **58°31'17"W** and latitude **4°56'32"N**, thence at true bearing of **270°**, for a distance of approximately **1550 yards**, to **Point E**, located at geographical coordinates of longitude **58°32'3"W** and latitude **4°56'32"N**, thence at true bearing of **270°**, for a distance of approximately **504 yards**, to **Point F**, located at geographical coordinates of longitude **58°32'18"W** and latitude **4°56'32"N**, thence at true bearing of **360°**, for a distance of approximately **1 mile 1257 yards**, to **Point G**, located at geographical coordinates of longitude **58°32'18"W** and latitude **4°58'1"N**, thence at true bearing of **106°**, for a distance of approximately **1581 yards**, to the point of commencement at **Point A**.

Thus enclosing an area of approximately **1074 acres,** save and except all lands lawfully held or occupied.

Any person who claims he has any right or interest to the area to be granted and will be injuriously affected by the grant of a Mining Permit (Medium Scale), may within twenty-one (21) days after publication of the first advertisement lodge with the Guyana Geology and Mines Commission a petition objecting to the grant of this Mining Permit (Medium Scale).

f) .....
Newell Dennison
Commissioner

GUYANA GEOLOGY AND MINES COMMISSION
High and Princes Streets

GS23: R-1171/MP/022/2026

August 24, 2026

NOTICE OF INTENTION TO GRANT MINING PERMIT (Medium Scale)

Notice is hereby given in accordance with Section 63 of the Mining Act 1989 of the Intention to Grant to **Ramnarine** whose address is **Lot 84 Second Avenue, Bartica, Essequibo, Guyana** a Mining Permit (Medium Scale) to mine for **Gold and Precious Stones** over the under-mentioned area:

Tract of state land located in the Rupununi Mining District. No.6 as shown on Terra Surveys Topographic Map 51NE, at scale 1:50,000 with reference point "X" located at the confluence of the Demerara and Charabaru Rivers with geographical coordinates of longitude **58°28'5"W** and latitude **4°56'9"N.**

Thence at a true bearing of **221**°, for a distance of **3 miles 661 yards**, to the point of commencement.

Point A, located at geographical coordinates of longitude **58°30'0"W** and latitude **4°53'55"N**, thence at true bearing of **180°**, for a distance of approximately **1 mile 779 yards**, to **Point B**, located at geographical coordinates of longitude **58°30'0"W** and latitude **4°52'40"N**, thence at true bearing of **183°**, for a distance of approximately **853 yards**, to **Point C**, located at geographical coordinates of longitude **58°30'1"W** and latitude **4°52'15"N**, thence at true bearing of **270°**, for a distance of approximately **1676 yards**, to **Point D**, located at geographical coordinates of longitude **58°30'51"W** and latitude **4°52'15"N**, thence at true bearing of **360°**, for a distance of approximately **1535 yards**, to **Point E**, located at geographical coordinates of longitude **58°30'51"W** and latitude **4°53'0"N**, thence at true bearing of **360°**, for a distance of approximately **1 mile 103 yards**, to **Point F**, located at geographical coordinates of longitude **58°30'51"W** and latitude **4°53'55"N**, thence at true bearing of **90°**, for a distance of approximately **1714 yards**, to the point of commencement at **Point A**.

Thus enclosing an area of approximately **1200 acres**, save and except all lands lawfully held or occupied.

Any person who claims he has any right or interest to the area to be granted and will be injuriously affected by the grant of a Mining Permit (Medium Scale), may within twenty-one (21) days after publication of the first advertisement lodge with the Guyana Geology and Mines Commission a petition objecting to the grant of this Mining Permit (Medium Scale).

f) .....
Newell Dennison
Commissioner

GUYANA GEOLOGY AND MINES COMMISSION
High and Princes Street

GS8: R-551/005/2014

August 26, 2026

AMENDMENT

Notice is hereby given for General Information that Intention to Grant a Prospecting Permit (Medium Scale) to **Ramnarine** whose address is **Lot 84 Second Avenue, Bartica, Essequibo, Guyana** to explore for **Gold and Precious Stones** as published in the Official Gazette on **December 06, 2014** is hereby amended & read as follow:

Tract of state land located in the Rupununi Mining District. No.6 as shown on Terra Surveys Topographic Map 51NE, at scale 1:50,000 with reference point "X" located at the confluence of the Essequibo and the Siroppa Rivers with geographical coordinates of longitude **58°39'24"W** and latitude **4°39'27"N.**

Thence at a true bearing of **32**°, for a distance of **8 miles 1654 yards**, to the point of commencement:

Point A, located at geographical coordinates of longitude **58°35'13"W** and latitude **4°46'0"N**, thence at true bearing of **360°**, for a distance of approximately **1 mile 15 yards**, to **Point B**, located at geographical coordinates of longitude **58°35'13"W** and latitude **4°46'53"N**, thence at true bearing of **360°**, for a distance of approximately **253 yards**, to **Point C**, located at geographical coordinates of longitude **58°35'13"W** and latitude **4°47'0"N**, thence at true bearing of **90°**, for a distance of approximately **437 yards**, to **Point D**, located at geographical coordinates of longitude **58°35'0"W** and latitude **4°47'0"N**, thence at true bearing of **89°**, for a distance of approximately **901 yards**, to **Point E**, located at geographical coordinates of longitude **58°34'33"W** and latitude **4°47'0"N**, thence at true bearing of **180°**, for a distance of approximately **954 yards**, to **Point F**, located at geographical coordinates of longitude **58°34'33"W** and latitude **4°46'32"N**, thence at true bearing of **90°**, for a distance of approximately **1694 yards**, to **Point G**, located at geographical coordinates of longitude **58°33'43"W** and latitude **4°46'32"N**, thence at true bearing of **180°**, for a distance of approximately **1090 yards**, to **Point H**, located at geographical coordinates of longitude **58°33'43"W** and latitude **4°46'0"N**, thence at true bearing of **270°**, for a distance of approximately **567 yards**, to **Point I**, located at geographical coordinates of longitude **58°34'0"W** and latitude **4°46'0"N**, thence at true bearing of **270°**, for a distance of approximately **1 mile 259 yards**, to **Point J**, located at geographical coordinates of longitude **58°35'0"W** and latitude **4°46'0"N**, thence at true bearing of **270°**, for a distance of approximately **437 yards**, to the point of commencement at **Point A**.

Thus enclosing an area of approximately **941 acres,** save and except all lands lawfully held or occupied.

f) .....
Newell Dennison
Commissioner

GUYANA GEOLOGY AND MINES COMMISSION
High and Princes Streets

GS23: H-1104/MP/006/2026

August 26, 2026

NOTICE OF INTENTION TO GRANT MINING PERMIT (Medium Scale)

Notice is hereby given in accordance with Section 63 of the Mining Act 1989 of the Intention to Grant to **Shawn Hopkinson** whose address is **Lot 9 First Avenue, Bartica, Essequibo, Guyana** a Mining Permit (Medium Scale) to mine for **Gold and Diamonds** over the under-mentioned area:

Tract of state land located in the Mazaruni Mining District No. 3 as shown on Terra Surveys Topographic Map 41NE, at scale 1:50,000 with reference point 'X' located at the Chi-Chi Falls on the Mazaruni River with geographical coordinates of longitude **60º10'11.986"W** and latitude **5º33'33.041"N.**

Thence at a true bearing of **193.65º**, for a distance of **4 miles 368.576 yards**, to the point of commencement:

Point A, located at geographical coordinates of longitude **60º11'3.973"W** and latitude **5º29'59.906"N**, thence at true bearing of **90.01º**, for a distance of approximately **1 mile 1340.3 yards**, to **Point B**, located at geographical coordinates of longitude **60º9'31.766"W** and latitude **5º29'59.888"N**, thence at true bearing of **181.2º**, for a distance of approximately **804.345 yards**, to **Point C**, located at geographical coordinates of longitude **60º9'32.267"W** and latitude **5º29'36.082"N**, thence at true bearing of **181.22º**, for a distance of approximately **62.7619 yards**, to **Point D**, located at geographical coordinates of longitude **60º9'32.306"W** and latitude **5º29'34.224"N**, thence at true bearing of **275.34º**, for a distance of approximately **26.1382 yards**, to **Point E**, located at geographical coordinates of longitude **60º9'33.08"W** and latitude **5º29'34.296"N**, thence at true bearing of **265.38º**, for a distance of approximately **34.7319 yards**, to **Point F**, located at geographical coordinates of longitude **60º9'34.11"W** and latitude **5º29'34.213"N**, thence at true bearing of **254.5º**, for a distance of approximately **129.255 yards**, to **Point G**, located at geographical coordinates of longitude **60º9'37.814"W** and latitude **5º29'33.191"N**, thence at true bearing of **260.07º**, for a distance of approximately **38.0945 yards**, to **Point H**, located at geographical coordinates of longitude **60º9'38.93"W** and latitude **5º29'32.996"N**, thence at true bearing of **266.94º**, for a distance of approximately **95.5208 yards**, to **Point I**, located at geographical coordinates of longitude **60º9'41.767"W** and latitude **5º29'32.845"N**, thence at true bearing of **249.97º**, for a distance of approximately **79.8805 yards**, to **Point J**, located at geographical coordinates of longitude **60º9'43.999"W** and latitude **5º29'32.035"N**, thence at true bearing of **301.68º**, for a distance of approximately **120.188 yards**, to **Point K**, located at geographical coordinates of longitude **60º9'47.041"W** and latitude **5º29'33.904"N**, thence at true bearing of **295.98º**, for a distance of approximately **113.246 yards**, to **Point L**, located at geographical coordinates of longitude **60º9'50.069"W** and latitude **5º29'35.372"N**, thence at true bearing of **286.87º**, for a distance of approximately **343.932 yards**, to **Point M**, located at geographical coordinates of longitude **60º9'59.857"W** and latitude **5º29'38.328"N**, thence at true bearing of **277.73º**, for a distance of approximately **33.4703 yards**, to **Point N**, located at geographical coordinates of longitude **60º10'.844"W** and latitude **5º29'38.461"N**, thence at true bearing of **272.8º**, for a distance of approximately **186.754 yards**, to **Point O**, located at geographical coordinates of longitude **60º10'6.391"W** and

latitude **5º29'38.731"N**, thence at true bearing of **267.89º**, for a distance of approximately **69.4061 yards**, to **Point P**, located at geographical coordinates of longitude **60º10'8.454"W** and latitude **5º29'38.656"N**, thence at true bearing of **258.72º**, for a distance of approximately **206.376 yards**, to **Point Q**, located at geographical coordinates of longitude **60º10'14.473"W** and latitude **5º29'37.46"N**, thence at true bearing of **302.75º**, for a distance of approximately **43.6089 yards**, to **Point R**, located at geographical coordinates of longitude **60º10'15.564"W** and latitude **5º29'38.159"N**, thence at true bearing of **296.08º**, for a distance of approximately **36.791 yards**, to **Point S**, located at geographical coordinates of longitude **60º10'16.547"W** and latitude **5º29'38.638"N**, thence at true bearing of **289.95º**, for a distance of approximately **228.062 yards**, to **Point T**, located at geographical coordinates of longitude **60º10'22.922"W** and latitude **5º29'40.942"N**, thence at true bearing of **284.02º**, for a distance of approximately **43.1677 yards**, to **Point U**, located at geographical coordinates of longitude **60º10'24.168"W** and latitude **5º29'41.251"N**, thence at true bearing of **278.75º**, for a distance of approximately **195.951 yards**, to **Point V**, located at geographical coordinates of longitude **60º10'29.928"W** and latitude **5º29'42.133"N**, thence at true bearing of **273.53º**, for a distance of approximately **51.2997 yards**, to **Point W**, located at geographical coordinates of longitude **60º10'31.451"W** and latitude **5º29'42.227"N**, thence at true bearing of **278.79º**, for a distance of approximately **49.3605 yards**, to **Point X**, located at geographical coordinates of longitude **60º10'32.902"W** and latitude **5º29'42.45"N**, thence at true bearing of **282.66º**, for a distance of approximately **254.697 yards**, to **Point Y**, located at geographical coordinates of longitude **60º10'40.292"W** and latitude **5º29'44.102"N**, thence at true bearing of **266.2º**, for a distance of approximately **309.953 yards**, to **Point Z**, located at geographical coordinates of longitude **60º10'49.49"W** and latitude **5º29'43.494"N**, thence at true bearing of **249.78º**, for a distance of approximately **207.557 yards**, to **Point AA**, located at geographical coordinates of longitude **60º10'55.283"W** and latitude **5º29'41.369"N**, thence at true bearing of **327.9º**, for a distance of approximately **297.721 yards**, to **Point AB**, located at geographical coordinates of longitude **60º10'59.988"W** and latitude **5º29'48.839"N**, thence at true bearing of **310.39º**, for a distance of approximately **333.447 yards**, to **Point AC**, located at geographical coordinates of longitude **60º11'7.541"W** and latitude **5º29'55.234"N**, thence at true bearing of **292.81º**, for a distance of approximately **332.87 yards**, to **Point AD**, located at geographical coordinates of longitude **60º11'16.667"W** and latitude **5º29'59.054"N**, thence at true bearing of **275.18º**, for a distance of approximately **332.416 yards**, to **Point AE**, located at geographical coordinates of longitude **60º11'26.514"W** and latitude **5º29'59.942"N**, thence at true bearing of **90.09º**, for a distance of approximately **757.86 yards** to the point of commencement at **Point A.**

Thus enclosing an area of approximately **446 acres**, save and except all lands lawfully held or occupied.

Any person who claims he has any right or interest to the area to be granted and will be injuriously affected by the grant of a Mining Permit (Medium Scale), may within twenty-one (21) days after publication of the first advertisement lodge with the Guyana Geology and Mines Commission a petition objecting to the grant of this Mining Permit (Medium Scale).

f) .....
Newell Dennison
Commissioner

GUYANA GEOLOGY AND MINES COMMISSION
High and Princes Streets

GS23: H-1104/MP/008/2026

August 26, 2026

NOTICE OF INTENTION TO GRANT MINING PERMIT (Medium Scale)

Notice is hereby given in accordance with Section 63 of the Mining Act 1989 of the Intention to Grant to **Shawn Hopkinson** whose address is **Lot 9 First Avenue, Bartica, Essequibo, Guyana** a Mining Permit (Medium Scale) to mine for **Gold and Diamonds** over the under-mentioned area:

Tract of state land located in the Mazaruni Mining District No. 3 as shown on Terra Surveys Topographic Map 41NE, at scale 1:50,000 with reference point 'X' located at the Chi-Chi Falls on the Mazaruni River with geographical coordinates of longitude **60º10'11.986"W** and latitude **5º33'33.041"N.**

Thence at a true bearing of **210.15º**, for a distance of **5 miles 1484.94 yards**, to the point of commencement:

Point A, located at geographical coordinates of longitude **60º12'45.648"W** and latitude **5º29'9.766"**, thence at true bearing of **.81º**, for a distance of approximately **1714.06 yards**, to **Point B**, located at geographical coordinates of longitude **60º12'44.932"W** and latitude **5º30'.504"**, thence at true bearing of **90.41º**, for a distance of approximately **1 mile 876.769 yards**, to **Point C**, located at geographical coordinates of longitude **60º11'26.513"W** and latitude **5º29'59.942"**, thence at true bearing of **257.54º**, for a distance of approximately **332.593 yards**, to **Point D**, located at geographical coordinates of longitude **60º11'36.172"W** and latitude **5º29'57.818"**, thence at true bearing of **239.92º**, for a distance of approximately **333.076 yards**, to **Point E**, located at geographical coordinates of longitude **60º11'44.743"W** and latitude **5º29'52.876"**, thence at true bearing of **222.38º**, for a distance of approximately **333.675 yards**, to **Point F**, located at geographical coordinates of longitude **60º11'51.432"W** and latitude **5º29'45.578"**, thence at true bearing of **204.88º**, for a distance of approximately **334.31 yards**, to **Point G**, located at geographical coordinates of longitude **60º11'55.615"W** and latitude **5º29'36.6"**, thence at true bearing of **196.16º**, for a distance of approximately **945.383 yards**, to **Point H**, located at geographical coordinates of longitude **60º12'3.442"W** and latitude **5º29'9.719"**, thence at true bearing of **270.06º**, for a distance of approximately **1419.16 yards**, to the point of commencement at **Point A.**

Thus enclosing an area of approximately **613 acres**, save and except all lands lawfully held or occupied.

Any person who claims he has any right or interest to the area to be granted and will be injuriously affected by the grant of a Mining Permit (Medium Scale), may within twenty-one (21) days after publication of the first advertisement lodge with the Guyana Geology and Mines Commission a petition objecting to the grant of this Mining Permit (Medium Scale).

f) .....
Newell Dennison
Commissioner

GUYANA GEOLOGY AND MINES COMMISSION
High and Princes Streets

GS23: H-1104/MP/009/2026

August 26, 2026

NOTICE OF INTENTION TO GRANT MINING PERMIT (Medium Scale)

Notice is hereby given in accordance with Section 63 of the Mining Act 1989 of the Intention to Grant to **Shawn Hopkinson** whose address is **Lot 9 First Avenue, Bartica, Essequibo, Guyana** a Mining Permit (Medium Scale) to mine for **Gold and Diamonds** over the under-mentioned area:

Tract of state land located in the Mazaruni Mining District No. 3 as shown on Terra Surveys Topographic Map 41NE, at scale 1:50,000 with reference point 'X' located at the Chi-Chi Falls on the Mazaruni River with geographical coordinates of longitude **60º10'11.986"W** and latitude **5º33'33.041"N.**

Thence at a true bearing of **210.15º**, for a distance of **5 miles 1484.94 yards**, to the point of commencement:

Point A, located at geographical coordinates of longitude **60º12'45.648"W** and latitude **5º29'9.766"**, thence at true bearing of **90.06º**, for a distance of approximately **1419.16 yards**, to **Point B**, located at geographical coordinates of longitude **60º12'3.442"W** and latitude **5º29'9.719"**, thence at true bearing of **196.17º**, for a distance of approximately **925.029 yards**, to **Point C**, located at geographical coordinates of longitude **60º12'11.102"W** and latitude **5º28'43.417"**, thence at true bearing of **187.51º**, for a distance of approximately **115.787 yards**, to **Point D**, located at geographical coordinates of longitude **60º12'11.552"W** and latitude **5º28'40.019"**, thence at true bearing of **269.4º**, for a distance of approximately **1142.64 yards**, to **Point E**, located at geographical coordinates of longitude **60º12'45.533"W** and latitude **5º28'39.666"**, thence at true bearing of **359.78º**, for a distance of approximately **1016.74 yards**, to the point of commencement at **Point A.**

Thus enclosing an area of approximately **266 acres**, save and except all lands lawfully held or occupied.

Any person who claims he has any right or interest to the area to be granted and will be injuriously affected by the grant of a Mining Permit (Medium Scale), may within twenty-one (21) days after publication of the first advertisement lodge with the Guyana Geology and Mines Commission a petition objecting to the grant of this Mining Permit (Medium Scale).

f) .....
Newell Dennison
Commissioner

GUYANA GEOLOGY AND MINES COMMISSION
High and Princes Streets

GS23: R-1168/MP/000/2026

August 26, 2026

NOTICE OF INTENTION TO GRANT MINING PERMIT (Medium Scale)

Notice is hereby given in accordance with Section 63 of the Mining Act 1989 of the Intention to Grant to **Ramnarine** whose address is **Lot 84 Second Avenue, Bartica, Essequibo, Guyana** a Mining Permit (Medium Scale) to mine for **Gold and Precious Stones** over the under-mentioned area:

Tract of state land located in the Mazaruni Mining District No. 3 as shown on Terra Surveys Topographic Map 35NW, at scale 1:50,000 with reference point 'X' located at the confluence of Robello and Donald Rivers with geographical coordinates of longitude **59º31'21.23"W** and latitude **5º56'54.078"N**

Thence at a true bearing of **29.84º**, for a distance of **4 miles 199.925 yards**, to the point of commencement:

Point A, located at geographical coordinates of longitude **59º29'33.997"W** and latitude **5º59'59.993"**, thence at true bearing of **90.01º**, for a distance of approximately **1 mile 690.076 yards**, to **Point B**, located at geographical coordinates of longitude **59º28'21.065"W** and latitude **5º59'59.986"**, thence at true bearing of **179.97º**, for a distance of approximately **1060.02 yards**, to **Point C**, located at geographical coordinates of longitude **59º28'21.05"W** and latitude **5º59'28.604"**, thence at true bearing of **238.57º**, for a distance of approximately **1 mile 537.263 yards**, to **Point D**, located at geographical coordinates of longitude **59º29'19.399"W** and latitude **5º58'53.141"**, thence at true bearing of **347.75º**, for a distance of approximately **1 mile 550.82 yards**, to the point of commencement at **Point A**

Thus enclosing an area of approximately **786 acres**, save and except all lands lawfully held or occupied.

Any person who claims he has any right or interest to the area to be granted and will be injuriously affected by the grant of a Mining Permit (Medium Scale), may within twenty-one (21) days after publication of the first advertisement lodge with the Guyana Geology and Mines Commission a petition objecting to the grant of this Mining Permit (Medium Scale).

f) **Newell Dennison**
Commissioner

GUYANA GEOLOGY AND MINES COMMISSION
High and Princes Streets

GS23: R-1172/MP/000/2026

August 26, 2026

NOTICE OF INTENTION TO GRANT MINING PERMIT (Medium Scale)

Notice is hereby given in accordance with Section 63 of the Mining Act 1989 of the Intention to Grant to **Ramnarine** whose address is **Lot 84 Second Avenue, Bartica, Essequibo, Guyana** a Mining Permit (Medium Scale) to mine for **Gold and Precious Stones** over the under-mentioned area:

Tract of state land located in the Mazaruni Mining District No. 3 as shown on Terra Surveys Topographic Map 34NE, at scale 1:50,000 with reference point "X" located at the confluence of the Hog Creek and Robello River with geographical coordinates of longitude **59°35'50"W** and latitude **5°56'21"N.**

Thence at a true bearing of **2**°, for a distance of **3 miles 512 yards**, to the point of commencement.

Point A, located at geographical coordinates of longitude **59°35'46"W** and latitude **5°59'12"N**, thence at true bearing of **360°**, for a distance of approximately **1603 yards**, to **Point B**, located at geographical coordinates of longitude **59°35'46"W** and latitude **6°0'0"N**, thence at true bearing of **90°**, for a distance of approximately **2 miles 103 yards**, to **Point C**, located at geographical coordinates of longitude **59°33'58"W** and latitude **6°0'0"N**, thence at true bearing of **180°**, for a distance of approximately **1599 yards**, to **Point D**, located at geographical coordinates of longitude **59°33'58"W** and latitude **5°59'12"N**, thence at true bearing of **270°**, for a distance of approximately **2 miles 107 yards**, to the point of commencement at **Point A**.

Thus enclosing an area of approximately **1200 acres**, save and except all lands lawfully held or occupied.

Any person who claims he has any right or interest to the area to be granted and will be injuriously affected by the grant of a Mining Permit (Medium Scale), may within twenty-one (21) days after publication of the first advertisement lodge with the Guyana Geology and Mines Commission a petition objecting to the grant of this Mining Permit (Medium Scale).

f) **Newell Dennison**
Commissioner

GUYANA GEOLOGY AND MINES COMMISSION
High and Princes Streets

GS23: R-1172/MP/001/2026

August 26, 2026

NOTICE OF INTENTION TO GRANT MINING PERMIT (Medium Scale)

Notice is hereby given in accordance with Section 63 of the Mining Act 1989 of the Intention to Grant to **Ramnarine** whose address is **Lot 84 Second Avenue, Bartica, Essequibo, Guyana** a Mining Permit (Medium Scale) to mine for **Gold and Precious Stones** over the under-mentioned area:

Tract of state land located in the Mazaruni Mining District No. 3 as shown on Terra Surveys Topographic Map 34NE, at scale 1:50,000 with reference point "X" located at the confluence of the Hog Creek and Robello River with geographical coordinates of longitude **59°35'50"W** and latitude **5°56'21"N.**

Thence at a true bearing of **33**°, for a distance of **3 miles 1635 yards**, to the point of commencement.

Point A, located at geographical coordinates of longitude **59°33'58"W** and latitude **5°59'12"N**, thence at true bearing of **360°**, for a distance of approximately **1599 yards**, to **Point B**, located at geographical coordinates of longitude **59°33'58"W** and latitude **6°0'0"N**, thence at true bearing of **90°**, for a distance of approximately **2 miles 76 yards**, to **Point C**, located at geographical coordinates of longitude **59°32'11"W** and latitude **6°0'0"N**, thence at true bearing of **180°**, for a distance of approximately **1601 yards**, to **Point D**, located at geographical coordinates of longitude **59°32'11"W** and latitude **5°59'12"N**, thence at true bearing of **270°**, for a distance of approximately **2 miles 76 yards**, to the point of commencement at **Point A**.

Thus enclosing an area of approximately **1189 acres**, save and except all lands lawfully held or occupied.

Any person who claims he has any right or interest to the area to be granted and will be injuriously affected by the grant of a Mining Permit (Medium Scale), may within twenty-one (21) days after publication of the first advertisement lodge with the Guyana Geology and Mines Commission a petition objecting to the grant of this Mining Permit (Medium Scale).

f) **Newell Dennison**
Commissioner

GUYANA GEOLOGY AND MINES COMMISSION
High and Princes Streets

GS23: R-1172/MP/002/2026

August 26, 2026

NOTICE OF INTENTION TO GRANT MINING PERMIT (Medium Scale)

Notice is hereby given in accordance with Section 63 of the Mining Act 1989 of the Intention to Grant to **Ramnarine** whose address is **Lot 84 Second Avenue, Bartica, Essequibo, Guyana** a Mining Permit (Medium Scale) to mine for **Gold and Precious Stones** over the under-mentioned area:

Tract of state land located in the Mazaruni Mining District No. 3 as shown on Terra Surveys Topographic Map 34NE, at scale 1:50,000 with reference point "X" located at the confluence of the Hog Creek and Robello River with geographical coordinates of longitude **59°35'50"W** and latitude **5°56'21"N.**
Thence at a true bearing of **354**°, for a distance of **2 miles 1242 yards**, to the point of commencement.

Point A, located at geographical coordinates of longitude **59°36'5"W** and latitude **5°58'41"N**, thence at true bearing of **270°**, for a distance of approximately **2 miles 1510 yards**, to **Point B**, located at geographical coordinates of longitude **59°38'35"W** and latitude **5°58'41"N**, thence at true bearing of **316°**, for a distance of approximately **1449 yards**, to **Point C**, located at geographical coordinates of longitude **59°39'5"W** and latitude **5°59'12"N**, thence at true bearing of **90°**, for a distance of approximately **3 miles 749 yards**, to **Point D**, located at geographical coordinates of longitude **59°36'5"W** and latitude **5°59'12"N**, thence at true bearing of **180°**, for a distance of approximately **1049 yards**, to the point of commencement at **Point A**.

Thus enclosing an area of approximately **1200 acres,** save and except all lands lawfully held or occupied.

Any person who claims he has any right or interest to the area to be granted and will be injuriously affected by the grant of a Mining Permit (Medium Scale), may within twenty-one (21) days after publication of the first advertisement lodge with the Guyana Geology and Mines Commission a petition objecting to the grant of this Mining Permit (Medium Scale).

f) **Newell Dennison**
Commissioner

GUYANA GEOLOGY AND MINES COMMISSION
High and Princes Streets

GS23: R-1172/MP/003/2026

August 26, 2026

NOTICE OF INTENTION TO GRANT MINING PERMIT (Medium Scale)

Notice is hereby given in accordance with Section 63 of the Mining Act 1989 of the Intention to Grant to **Ramnarine** whose address is **Lot 84 Second Avenue, Bartica, Essequibo, Guyana** a Mining Permit (Medium Scale) to mine for **Gold and Precious Stones** over the under-mentioned area:

Tract of state land located in the Mazaruni Mining District No. 3 as shown on Terra Surveys Topographic Map 34NE, at scale 1:50,000 with reference point "X" located at the confluence of the Hog Creek and Robello River with geographical coordinates of longitude **59°35'50"W** and latitude **5°56'21"N.**

Thence at a true bearing of **354**°, for a distance of **2 miles 1242 yards**, to the point of commencement.

Point A, located at geographical coordinates of longitude **59°36'5"W** and latitude **5°58'41"N**, thence at true bearing of **360°**, for a distance of approximately **1049 yards**, to **Point B**, located at geographical coordinates of longitude **59°36'5"W** and latitude **5°59'12"N**, thence at true bearing of **89°**, for a distance of approximately **661 yards**, to **Point C**, located at geographical coordinates of longitude **59°35'46"W** and latitude **5°59'12"N**, thence at true bearing of **90°**, for a distance of approximately **2 miles 1431 yards**, to **Point D**, located at geographical coordinates of longitude **59°33'18"W** and latitude **5°59'12"N**, thence at true bearing of **180°**, for a distance of approximately **1050 yards**, to **Point E**, located at geographical coordinates of longitude **59°33'18"W** and latitude **5°58'41"N**, thence at true bearing of **270°**, for a distance of approximately **2 miles 623 yards**, to **Point F**, located at geographical coordinates of longitude **59°35'22"W** and latitude **5°58'42"N**, thence at true bearing of **269°**, for a distance of approximately **1471 yards**, to the point of commencement at **Point A**.

Thus enclosing an area of approximately **1200 acres**, save and except all lands lawfully held or occupied.

Any person who claims he has any right or interest to the area to be granted and will be injuriously affected by the grant of a Mining Permit (Medium Scale), may within twenty-one (21) days after publication of the first advertisement lodge with the Guyana Geology and Mines Commission a petition objecting to the grant of this Mining Permit (Medium Scale).

.....
f) **Newell Dennison**
Commissioner

GUYANA GEOLOGY AND MINES COMMISSION
High and Princes Streets

GS23: R-1172/MP/004/2026

August 26, 2026

NOTICE OF INTENTION TO GRANT MINING PERMIT (Medium Scale)

Notice is hereby given in accordance with Section 63 of the Mining Act 1989 of the Intention to Grant to **Ramnarine** whose address is **Lot 84 Second Avenue, Bartica, Essequibo, Guyana** a Mining Permit (Medium Scale) to mine for **Gold and Precious Stones** over the under-mentioned area:

Tract of state land located in the Mazaruni Mining District No. 3 as shown on Terra Surveys Topographic Map 34NE, at scale 1:50,000 with reference point "X" located at the confluence of the Hog Creek and Robello River with geographical coordinates of longitude **59°35'50"W** and latitude **5°56'21"N.**

Thence at a true bearing of **47**°, for a distance of **3 miles 1687 yards**, to the point of commencement.

Point A, located at geographical coordinates of longitude **59°33'18"W** and latitude **5°58'41"N**, thence at true bearing of **360°**, for a distance of approximately **1050 yards**, to **Point B**, located at geographical coordinates of longitude **59°33'18"W** and latitude **5°59'12"N**, thence at true bearing of **90°**, for a distance of approximately **1 mile 511 yards**, to **Point C**, located at geographical coordinates of longitude **59°32'11"W** and latitude **5°59'12"N**, thence at true bearing of **360°**, for a distance of approximately **1601 yards**, to **Point D**, located at geographical coordinates of longitude **59°32'11"W** and latitude **6°0'0"N**, thence at true bearing of **89°**, for a distance of approximately **802 yards**, to **Point E**, located at geographical coordinates of longitude **59°31'47"W** and latitude **6°0'0"N**, thence at true bearing of **116°**, for a distance of approximately **565 yards**, to **Point F**, located at geographical coordinates of longitude **59°31'32"W** and latitude **5°59'53"N**, thence at true bearing of **179°**, for a distance of approximately **1 mile 621 yards**, to **Point G**, located at geographical coordinates of longitude **59°31'30"W** and latitude **5°58'42"N**, thence at true bearing of **269°**, for a distance of approximately **2 miles 110 yards**, to the point of commencement at **Point A**.

Thus enclosing an area of approximately **1200 acres,** save and except all lands lawfully held or occupied.

Any person who claims he has any right or interest to the area to be granted and will be injuriously affected by the grant of a Mining Permit (Medium Scale), may within twenty-one (21) days after publication of the first advertisement lodge with the Guyana Geology and Mines Commission a petition objecting to the grant of this Mining Permit (Medium Scale).

.....
f) **Newell Dennison**
Commissioner

GUYANA GEOLOGY AND MINES COMMISSION
High and Princes Streets

GS23: R-1172/MP/005/2026

August 26, 2026

NOTICE OF INTENTION TO GRANT MINING PERMIT (Medium Scale)

Notice is hereby given in accordance with Section 63 of the Mining Act 1989 of the Intention to Grant to **Ramnarine** whose address is **Lot 84 Second Avenue, Bartica, Essequibo, Guyana** a Mining Permit (Medium Scale) to mine for **Gold and Precious Stones** over the under-mentioned area:

Tract of state land located in the Mazaruni Mining District No. 3 as shown on Terra Surveys Topographic Map 34NE, at scale 1:50,000 with reference point "X" located at the confluence of the Hog Creek and Robello River with geographical coordinates of longitude **59°35'50"W** and latitude **5°56'21"N.**

Thence at a true bearing of **311**°, for a distance of **1 mile 1177 yards**, to the point of commencement.

Point A, located at geographical coordinates of longitude **59°36'56"W** and latitude **5°57'18"N**, thence at true bearing of **310°**, for a distance of approximately **2 miles 829 yards**, to **Point B**, located at geographical coordinates of longitude **59°38'35"W** and latitude **5°58'41"N**, thence at true bearing of **90°**, for a distance of approximately **1 mile 1556 yards**, to **Point C**, located at geographical coordinates of longitude **59°36'56"W** and latitude **5°58'41"N**, thence at true bearing of **180°**, for a distance of approximately **1 mile 1036 yards**, to the point of commencement at **Point A**.

Thus enclosing an area of approximately **958 acres,** save and except all lands lawfully held or occupied.

Any person who claims he has any right or interest to the area to be granted and will be injuriously affected by the grant of a Mining Permit (Medium Scale), may within twenty-one (21) days after publication of the first advertisement lodge with the Guyana Geology and Mines Commission a petition objecting to the grant of this Mining Permit (Medium Scale).



f) **Newell Dennison**
Commissioner

GUYANA GEOLOGY AND MINES COMMISSION
High and Princes Streets

GS23: R-1172/MP/006/2026

August 26, 2026

NOTICE OF INTENTION TO GRANT MINING PERMIT (Medium Scale)

Notice is hereby given in accordance with Section 63 of the Mining Act 1989 of the Intention to Grant to **Ramnarine** whose address is **Lot 84 Second Avenue, Bartica, Essequibo, Guyana** a Mining Permit (Medium Scale) to mine for **Gold and Precious Stones** over the under-mentioned area:

Tract of state land located in the Mazaruni Mining District No. 3 as shown on Terra Surveys Topographic Map 34NE, at scale 1:50,000 with reference point "X" located at the confluence of the Hog Creek and Robello River with geographical coordinates of longitude **59°35'50"W** and latitude **5°56'21"N.**

Thence at a true bearing of **335**°, for a distance of **1192 yards**, to the point of commencement.

Point A, located at geographical coordinates of longitude **59°36'5"W** and latitude **5°56'53"N**, thence at true bearing of **270°**, for a distance of approximately **704 yards**, to **Point B**, located at geographical coordinates of longitude **59°36'26"W** and latitude **5°56'53"N**, thence at true bearing of **311°**, for a distance of approximately **1316 yards**, to **Point C**, located at geographical coordinates of longitude **59°36'56"W** and latitude **5°57'18"N**, thence at true bearing of **360°**, for a distance of approximately **1 mile 1036 yards**, to **Point D**, located at geographical coordinates of longitude **59°36'56"W** and latitude **5°58'41"N**, thence at true bearing of **90°**, for a distance of approximately **1714 yards**, to **Point E**, located at geographical coordinates of longitude **59°36'5"W** and latitude **5°58'41"N**, thence at true bearing of **180°**, for a distance of approximately **2 miles 133 yards**, to the point of commencement at **Point A**.

Thus enclosing an area of approximately **1200 acres,** save and except all lands lawfully held or occupied.

Any person who claims he has any right or interest to the area to be granted and will be injuriously affected by the grant of a Mining Permit (Medium Scale), may within twenty-one (21) days after publication of the first advertisement lodge with the Guyana Geology and Mines Commission a petition objecting to the grant of this Mining Permit (Medium Scale).



f) **Newell Dennison**
Commissioner

GUYANA GEOLOGY AND MINES COMMISSION
High and Princes Streets

GS23: R-1172/MP/007/2026

August 26, 2026

NOTICE OF INTENTION TO GRANT MINING PERMIT (Medium Scale)

Notice is hereby given in accordance with Section 63 of the Mining Act 1989 of the Intention to Grant to **Ramnarine** whose address is **Lot 84 Second Avenue, Bartica, Essequibo, Guyana** a Mining Permit (Medium Scale) to mine for **Gold and Precious Stones** over the under-mentioned area:

Tract of state land located in the Mazaruni Mining District No. 3 as shown on Terra Surveys Topographic Map 34NE, at scale 1:50,000 with reference point "X" located at the confluence of the Hog Creek and Robello River with geographical coordinates of longitude **59°35'50"W** and latitude **5°56'21"N.**

Thence at a true bearing of **335**°, for a distance of **1192 yards**, to the point of commencement.

Point A, located at geographical coordinates of longitude **59°36'5"W** and latitude **5°56'53"N**, thence at true bearing of **360°**, for a distance of approximately **2 miles 133 yards**, to **Point B**, located at geographical coordinates of longitude **59°36'5"W** and latitude **5°58'41"N**, thence at true bearing of **89°**, for a distance of approximately **1471 yards**, to **Point C**, located at geographical coordinates of longitude **59°35'22"W** and latitude **5°58'42"N**, thence at true bearing of **180°**, for a distance of approximately **2 miles 142 yards**, to **Point D**, located at geographical coordinates of longitude **59°35'22"W** and latitude **5°56'54"N**, thence at true bearing of **269°**, for a distance of approximately **795 yards**, to **Point E**, located at geographical coordinates of longitude **59°35'45"W** and latitude **5°56'53"N**, thence at true bearing of **269°**, for a distance of approximately **671 yards**, to the point of commencement at **Point A**.

Thus enclosing an area of approximately **1110 acres**, save and except all lands lawfully held or occupied.

Any person who claims he has any right or interest to the area to be granted and will be injuriously affected by the grant of a Mining Permit (Medium Scale), may within twenty-one (21) days after publication of the first advertisement lodge with the Guyana Geology and Mines Commission a petition objecting to the grant of this Mining Permit (Medium Scale).



f) **Newell Dennison**
Commissioner

GUYANA GEOLOGY AND MINES COMMISSION
High and Princes Streets

GS23: R-1172/MP/008/2026

August 26, 2026

NOTICE OF INTENTION TO GRANT MINING PERMIT (Medium Scale)

Notice is hereby given in accordance with Section 63 of the Mining Act 1989 of the Intention to Grant to **Ramnarine** whose address is **Lot 84 Second Avenue, Bartica, Essequibo, Guyana** a Mining Permit (Medium Scale) to mine for **Gold and Precious Stones** over the under-mentioned area:

Tract of state land located in the Mazaruni Mining District No. 3 as shown on Terra Surveys Topographic Map 34NE, at scale 1:50,000 with reference point "X" located at the confluence of the Hog Creek and Robello River with geographical coordinates of longitude **59°35'50"W** and latitude **5°56'21"N.**

Thence at a true bearing of **41**°, for a distance of **1469 yards**, to the point of commencement:

Point A, located at geographical coordinates of longitude **59°35'22"W** and latitude **5°56'54"N**, thence at true bearing of **360°**, for a distance of approximately **2 miles 142 yards**, to **Point B**, located at geographical coordinates of longitude **59°35'22"W** and latitude **5°58'42"N**, thence at true bearing of **90°**, for a distance of approximately **1593 yards**, to **Point C**, located at geographical coordinates of longitude **59°34'34"W** and latitude **5°58'42"N**, thence at true bearing of **180°**, for a distance of approximately **2 miles 81 yards**, to **Point D**, located at geographical coordinates of longitude **59°34'34"W** and latitude **5°56'55"N**, thence at true bearing of **269°**, for a distance of approximately **98 yards**, to **Point E**, located at geographical coordinates of longitude **59°34'37"W** and latitude **5°56'55"N**, thence at true bearing of **268°**, for a distance of approximately **1506 yards**, to the point of commencement at **Point A**.

Thus enclosing an area of approximately **1200 acres**, save and except all lands lawfully held or occupied.

Any person who claims he has any right or interest to the area to be granted and will be injuriously affected by the grant of a Mining Permit (Medium Scale), may within twenty-one (21) days after publication of the first advertisement lodge with the Guyana Geology and Mines Commission a petition objecting to the grant of this Mining Permit (Medium Scale).



f) **Newell Dennison**
Commissioner

GUYANA GEOLOGY AND MINES COMMISSION
High and Princes Streets

GS23: R-1172/MP/009/2026

August 26, 2026

NOTICE OF INTENTION TO GRANT MINING PERMIT (Medium Scale)

Notice is hereby given in accordance with Section 63 of the Mining Act 1989 of the Intention to Grant to **Ramnarine** whose address is **Lot 84 Second Avenue, Bartica, Essequibo, Guyana** a Mining Permit (Medium Scale) to mine for **Gold and Precious Stones** over the under-mentioned area:

Tract of state land located in the Mazaruni Mining District No. 3 as shown on Terra Surveys Topographic Map 34NE, at scale 1:50,000 with reference point "X" located at the confluence of the Hog Creek and Robello River with geographical coordinates of longitude **59°35'50"W** and latitude **5°56'21"N.**

Thence at a true bearing of **66**°, for a distance of **1 mile 1057 yards**, to the point of commencement:

Point A, located at geographical coordinates of longitude **59°34'34"W** and latitude **5°56'55"N**, thence at true bearing of **360°**, for a distance of approximately **2 miles 81 yards**, to **Point B**, located at geographical coordinates of longitude **59°34'34"W** and latitude **5°58'42"N**, thence at true bearing of **90°**, for a distance of approximately **1623 yards**, to **Point C**, located at geographical coordinates of longitude **59°33'46"W** and latitude **5°58'41"N**, thence at true bearing of **180°**, for a distance of approximately **2 miles 29 yards**, to **Point D**, located at geographical coordinates of longitude **59°33'46"W** and latitude **5°56'56"N**, thence at true bearing of **269°**, for a distance of approximately **1622 yards**, to the point of commencement at **Point A**.

Thus enclosing an area of approximately **1199 acres**, save and except all lands lawfully held or occupied.

Any person who claims he has any right or interest to the area to be granted and will be injuriously affected by the grant of a Mining Permit (Medium Scale), may within twenty-one (21) days after publication of the first advertisement lodge with the Guyana Geology and Mines Commission a petition objecting to the grant of this Mining Permit (Medium Scale).

f) **Newell Dennison**
Commissioner

GUYANA GEOLOGY AND MINES COMMISSION
High and Princes Streets

GS23: R-1172/MP/010/2026

August 26, 2026

NOTICE OF INTENTION TO GRANT MINING PERMIT (Medium Scale)

Notice is hereby given in accordance with Section 63 of the Mining Act 1989 of the Intention to Grant to **Ramnarine** whose address is **Lot 84 Second Avenue, Bartica, Essequibo, Guyana** a Mining Permit (Medium Scale) to mine for **Gold and Precious Stones** over the under-mentioned area:

Tract of state land located in the Mazaruni Mining District No. 3 as shown on Terra Surveys Topographic Map 34NE, at scale 1:50,000 with reference point "X" located at the confluence of the Hog Creek and Robello River with geographical coordinates of longitude **59°35'50"W** and latitude **5°56'21"N.**

Thence at a true bearing of **50**°, for a distance of **3 miles 165 yards**, to the point of commencement:

Point A, located at geographical coordinates of longitude **59°33'46"W** and latitude **5°58'4"N**, thence at true bearing of **360°**, for a distance of approximately **1269 yards**, to **Point B**, located at geographical coordinates of longitude **59°33'46"W** and latitude **5°58'41"N**, thence at true bearing of **90°**, for a distance of approximately **925 yards**, to **Point C**, located at geographical coordinates of longitude **59°33'18"W** and latitude **5°58'41"N**, thence at true bearing of **89°**, for a distance of approximately **2 miles 110 yards**, to **Point D**, located at geographical coordinates of longitude **59°31'30"W** and latitude **5°58'42"N**, thence at true bearing of **180°**, for a distance of approximately **1294 yards**, to **Point E**, located at geographical coordinates of longitude **59°31'30"W** and latitude **5°58'4"N**, thence at true bearing of **270°**, for a distance of approximately **2 miles 1026 yards**, to the point of commencement at **Point A**.

Thus enclosing an area of approximately **1200 acres**, save and except all lands lawfully held or occupied.

Any person who claims he has any right or interest to the area to be granted and will be injuriously affected by the grant of a Mining Permit (Medium Scale), may within twenty-one (21) days after publication of the first advertisement lodge with the Guyana Geology and Mines Commission a petition objecting to the grant of this Mining Permit (Medium Scale).

f) **Newell Dennison**
Commissioner

GUYANA GEOLOGY AND MINES COMMISSION
High and Princes Streets

GS23: R-1172/MP/011/2026

August 26, 2026

NOTICE OF INTENTION TO GRANT MINING PERMIT (Medium Scale)

Notice is hereby given in accordance with Section 63 of the Mining Act 1989 of the Intention to Grant to **Ramnarine** whose address is **Lot 84 Second Avenue, Bartica, Essequibo, Guyana** a Mining Permit (Medium Scale) to mine for **Gold and Precious Stones** over the under-mentioned area:

Tract of state land located in the Mazaruni Mining District No. 3 as shown on Terra Surveys Topographic Map 34NE, at scale 1:50,000 with reference point "X" located at the confluence of the Hog Creek and Robello River with geographical coordinates of longitude **59°35'50"W** and latitude **5°56'21"N.**

Thence at a true bearing of **74**°, for a distance of **2 miles 8639 yards**, to the point of commencement:

Point A, located at geographical coordinates of longitude **59°33'46"W** and latitude **5°56'56"N**, thence at true bearing of **360°**, for a distance of approximately **1 mile 519 yards**, to **Point B**, located at geographical coordinates of longitude **59°33'46"W** and latitude **5°58'4"N**, thence at true bearing of **90°**, for a distance of approximately **2 miles 1026 yards**, to **Point C**, located at geographical coordinates of longitude **59°31'30"W** and latitude **5°58'4"N**, thence at true bearing of **180°**, for a distance of approximately **211 yards**, to **Point D**, located at geographical coordinates of longitude **59°31'30"W** and latitude **5°57'57"N**, thence at true bearing of **245°**, for a distance of approximately **1 mile 1334 yards**, to **Point E**, located at geographical coordinates of longitude **59°32'54"W** and latitude **5°57'19"N**, thence at true bearing of **247°**, for a distance of approximately **1117 yards**, to **Point F**, located at geographical coordinates of longitude **59°33'24"W** and latitude **5°57'6"N**, thence at true bearing of **246°**, for a distance of approximately **783 yards**, to the point of commencement at **Point A**.

Thus enclosing an area of approximately **1184 acres**, save and except all lands lawfully held or occupied.

Any person who claims he has any right or interest to the area to be granted and will be injuriously affected by the grant of a Mining Permit (Medium Scale), may within twenty-one (21) days after publication of the first advertisement lodge with the Guyana Geology and Mines Commission a petition objecting to the grant of this Mining Permit (Medium Scale).

f) .....
Newell Dennison
Commissioner

GUYANA GEOLOGY AND MINES COMMISSION
High and Princes Streets

GS23: R-1179/MP/002/2026

August 26, 2026

NOTICE OF INTENTION TO GRANT MINING PERMIT (Medium Scale)

Notice is hereby given in accordance with Section 63 of the Mining Act 1989 of the Intention to Grant to **Ramnarine** whose address is **Lot 84 Second Avenue, Bartica, Essequibo, Guyana** a Mining Permit (Medium Scale) to mine for **Gold and Precious Stones** over the under-mentioned area:

Tract of state land located in the Potaro Mining District No. 2 as shown on Terra Surveys Topographic Map 44NW, at scale 1:50,000 with reference point 'X' located at the Waraputa Falls on the right bank of the Essequibo River with geographical coordinates of longitude **58º49'35.98"W** and latitude **5º14'41.068"N.**

Thence at a true bearing of **52.04º**, for a distance of **4 miles 1019.51 yards**, to the point of commencement:

Point A, located at geographical coordinates of longitude **58º46'27.073"W** and latitude **5º17'7.843"**, thence at true bearing of **180.93º**, for a distance of approximately **844.166 yards**, to **Point B**, located at geographical coordinates of longitude **58º46'27.48"W** and latitude **5º16'42.856"**, thence at true bearing of **339.61º**, for a distance of approximately **446.547 yards**, to **Point C**, located at geographical coordinates of longitude **58º46'32.106"W** and latitude **5º16'55.247"**, thence at true bearing of **207.17º**, for a distance of approximately **447.643 yards**, to **Point D**, located at geographical coordinates of longitude **58º46'38.183"W** and latitude **5º16'43.457"**, thence at true bearing of **138.76º**, for a distance of approximately **536.565 yards**, to **Point E**, located at geographical coordinates of longitude **58º46'27.667"W** and latitude **5º16'31.512"**, thence at true bearing of **180.93º**, for a distance of approximately **231.93 yards**, to **Point F**, located at geographical coordinates of longitude **58º46'27.779"W** and latitude **5º16'24.647"**, thence at true bearing of **268.06º**, for a distance of approximately **244.862 yards**, to **Point G**, located at geographical coordinates of longitude **58º46'35.054"W** and latitude **5º16'24.402"**, thence at true bearing of **197.51º**, for a distance of approximately **176.728 yards**, to **Point H**, located at geographical coordinates of longitude **58º46'36.635"W** and latitude **5º16'19.412"**, thence at true bearing of **107.52º**, for a distance of approximately **307.801 yards**, to **Point I**, located at geographical coordinates of longitude **58º46'27.908"W** and latitude **5º16'16.669"**, thence at true bearing of **180.92º**, for a distance of approximately **157.741 yards**, to **Point J**, located at geographical coordinates of longitude **58º46'27.984"W** and latitude **5º16'12.0"**, thence at true bearing of **268.58º**, for a distance of approximately **477.12 yards**, to **Point K**, located at geographical coordinates of longitude **58º46'42.164"W** and latitude **5º16'11.651"**, thence at true bearing of **268.62º**, for a distance of approximately **453.131 yards**, to **Point L**, located at geographical coordinates of longitude **58º46'55.632"W** and latitude **5º16'11.327"**, thence at

true bearing of **268.59º**, for a distance of approximately **449.744 yards**, to **Point M**, located at geographical coordinates of longitude **58º47'8.999"W** and latitude **5º16'10.999"**, thence at true bearing of **180.0º**, for a distance of approximately **1 mile 634.865 yards**, to **Point N**, located at geographical coordinates of longitude **58º47'9.002"W** and latitude **5º15'.101"**, thence at true bearing of **269.79º**, for a distance of approximately **941.27 yards**, to **Point O**, located at geographical coordinates of longitude **58º47'36.985"W** and latitude **5º15'.0"**, thence at true bearing of **14.82º**, for a distance of approximately **2 miles 934.586 yards**, to **Point P**, located at geographical coordinates of longitude **58º47'3.106"W** and latitude **5º17'7.487"**, thence at true bearing of **89.43º**, for a distance of approximately **1212.02 yards**, to the point of commencement at **Point A.**

Thus enclosing an area of approximately **835 acres**, save and except all lands lawfully held or occupied.

Any person who claims he has any right or interest to the area to be granted and will be injuriously affected by the grant of a Mining Permit (Medium Scale), may within twenty-one (21) days after publication of the first advertisement lodge with the Guyana Geology and Mines Commission a petition objecting to the grant of this Mining Permit (Medium Scale).



f) **Newell Dennison**
Commissioner

GUYANA GEOLOGY AND MINES COMMISSION
High and Princes Street

GS8: H-331/014/2012

August 26, 2026

AMENDMENT

Notice is hereby given for General Information that Intention to Grant a Prospecting Permit (Medium Scale) to **Shawn Hopkinson** whose address is **Lot 9 First Avenue, Bartica, Essequibo, Guyana** to explore for **Gold and Diamonds** as published in the Official Gazette on **June 08, 2013** is hereby amended & read as follow:

Tract of state land located in the Mazaruni Mining District No. 3 as shown on Terra Surveys Topographic Map 41NE, at scale 1:50,000 with reference point 'X' located at the Chi-Chi Falls on the Mazaruni River with geographical coordinates of longitude **60º10'11.986"W** and latitude **5º33'33.041"N.**

Thence at a true bearing of **193.65º**, for a distance of **4 miles 368.576 yards**, to the point of commencement:

Point A, located at geographical coordinates of longitude **60º11'3.973"W** and latitude **5º29'59.906"N**, thence at true bearing of **90.01º**, for a distance of approximately **1 mile 1340.3 yards**, to **Point B**, located at geographical coordinates of longitude **60º9'31.766"W** and latitude **5º29'59.888"N**, thence at true bearing of **181.2º**, for a distance of approximately **804.345 yards**, to **Point C**, located at geographical coordinates of longitude **60º9'32.267"W** and latitude **5º29'36.082"N**, thence at true bearing of **181.22º**, for a distance of approximately **62.7619 yards**, to **Point D**, located at geographical coordinates of longitude **60º9'32.306"W** and latitude **5º29'34.224"N**, thence at true bearing of **275.34º**, for a distance of approximately **26.1382 yards**, to **Point E**, located at geographical coordinates of longitude **60º9'33.08"W** and latitude **5º29'34.296"N**, thence at true bearing of **265.38º**, for a distance of approximately **34.7319 yards**, to **Point F**, located at geographical coordinates of longitude **60º9'34.11"W** and latitude **5º29'34.213"N**, thence at true bearing of **254.5º**, for a distance of approximately **129.255 yards**, to **Point G**, located at geographical coordinates of longitude **60º9'37.814"W** and latitude **5º29'33.191"N**, thence at true bearing of **260.07º**, for a distance of approximately **38.0945 yards**, to **Point H**, located at geographical coordinates of longitude **60º9'38.93"W** and latitude **5º29'32.996"N**, thence at true bearing of **266.94º**, for a distance of approximately **95.5208 yards**, to **Point I**, located at geographical coordinates of longitude **60º9'41.767"W** and latitude **5º29'32.845"N**, thence at true bearing of **249.97º**, for a distance of approximately **79.8805 yards**, to **Point J**, located at geographical coordinates of longitude **60º9'43.999"W** and latitude **5º29'32.035"N**, thence at true bearing of **301.68º**, for a distance of approximately **120.188 yards**, to **Point K**, located at geographical coordinates of longitude **60º9'47.041"W** and latitude **5º29'33.904"N**, thence at true bearing of **295.98º**, for a distance of approximately **113.246 yards**, to **Point L**, located at geographical coordinates of longitude **60º9'50.069"W** and latitude **5º29'35.372"N**, thence at true bearing of **286.87º**, for a distance of approximately **343.932 yards**, to **Point M**, located at geographical coordinates of longitude **60º9'59.857"W** and latitude **5º29'38.328"N**, thence at true bearing of **277.73º**, for a distance of approximately **33.4703 yards**, to **Point N**, located at geographical coordinates of longitude **60º10'.844"W** and latitude **5º29'38.461"N**, thence at true bearing of **272.8º**, for a distance of approximately **186.754 yards**, to **Point O**, located at geographical coordinates of longitude **60º10'6.391"W** and

GS8: H-331/014/2012

latitude **5º29'38.731"N**, thence at true bearing of **267.89º**, for a distance of approximately **69.4061 yards**, to **Point P**, located at geographical coordinates of longitude **60º10'8.454"W** and latitude **5º29'38.656"N**, thence at true bearing of **258.72º**, for a distance of approximately **206.376 yards**, to **Point Q**, located at geographical coordinates of longitude **60º10'14.473"W** and latitude **5º29'37.46"N**, thence at true bearing of **302.75º**, for a distance of approximately **43.6089 yards**, to **Point R**, located at geographical coordinates of longitude **60º10'15.564"W** and latitude **5º29'38.159"N**, thence at true bearing of **296.08º**, for a distance of approximately **36.791 yards**, to **Point S**, located at geographical coordinates of longitude **60º10'16.547"W** and latitude **5º29'38.638"N**, thence at true bearing of **289.95º**, for a distance of approximately **228.062 yards**, to **Point T**, located at geographical coordinates of longitude **60º10'22.922"W** and latitude **5º29'40.942"N**, thence at true bearing of **284.02º**, for a distance of approximately **43.1677 yards**, to **Point U**, located at geographical coordinates of longitude **60º10'24.168"W** and latitude **5º29'41.251"N**, thence at true bearing of **278.75º**, for a distance of approximately **195.951 yards**, to **Point V**, located at geographical coordinates of longitude **60º10'29.928"W** and latitude **5º29'42.133"N**, thence at true bearing of **273.53º**, for a distance of approximately **51.2997 yards**, to **Point W**, located at geographical coordinates of longitude **60º10'31.451"W** and latitude **5º29'42.227"N**, thence at true bearing of **278.79º**, for a distance of approximately **49.3605 yards**, to **Point X**, located at geographical coordinates of longitude **60º10'32.902"W** and latitude **5º29'42.45"N**, thence at true bearing of **282.66º**, for a distance of approximately **254.697 yards**, to **Point Y**, located at geographical coordinates of longitude **60º10'40.292"W** and latitude **5º29'44.102"N**, thence at true bearing of **266.2º**, for a distance of approximately **309.953 yards**, to **Point Z**, located at geographical coordinates of longitude **60º10'49.49"W** and latitude **5º29'43.494"N**, thence at true bearing of **249.78º**, for a distance of approximately **207.557 yards**, to **Point AA**, located at geographical coordinates of longitude **60º10'55.283"W** and latitude **5º29'41.369"N**, thence at true bearing of **327.9º**, for a distance of approximately **297.721 yards**, to **Point AB**, located at geographical coordinates of longitude **60º10'59.988"W** and latitude **5º29'48.839"N**, thence at true bearing of **310.39º**, for a distance of approximately **333.447 yards**, to **Point AC**, located at geographical coordinates of longitude **60º11'7.541"W** and latitude **5º29'55.234"N**, thence at true bearing of **292.81º**, for a distance of approximately **332.87 yards**, to **Point AD**, located at geographical coordinates of longitude **60º11'16.667"W** and latitude **5º29'59.054"N**, thence at true bearing of **275.18º**, for a distance of approximately **332.416 yards**, to **Point AE**, located at geographical coordinates of longitude **60º11'26.514"W** and latitude **5º29'59.942"N**, thence at true bearing of **90.09º**, for a distance of approximately **757.86 yards** to the point of commencement at **Point A.**

Thus enclosing an area of approximately **446 acres**, save and except all lands lawfully held or occupied.

f) .....
Newell Dennison
Commissioner

GUYANA GEOLOGY AND MINES COMMISSION
High and Princes Street

GS8: H-331/033/2012

August 26, 2026

AMENDMENT

Notice is hereby given for General Information that Intention to Grant a Prospecting Permit (Medium Scale) to **Shawn Hopkinson** whose address is **Lot 9 First Avenue, Bartica, Essequibo, Guyana** to explore for **Gold and Diamonds** as published in the Official Gazette on **June 08, 2013** is hereby amended & read as follow:

Tract of state land located in the Mazaruni Mining District No. 3 as shown on Terra Surveys Topographic Map 41NE, at scale 1:50,000 with reference point 'X' located at the Chi-Chi Falls on the Mazaruni River with geographical coordinates of longitude **60º10'11.986"W** and latitude **5º33'33.041"N.**

Thence at a true bearing of **210.15º**, for a distance of **5 miles 1484.94 yards**, to the point of commencement:

Point A, located at geographical coordinates of longitude **60º12'45.648"W** and latitude **5º29'9.766"**, thence at true bearing of **.81º**, for a distance of approximately **1714.06 yards**, to **Point B**, located at geographical coordinates of longitude **60º12'44.932"W** and latitude **5º30'.504"**, thence at true bearing of **90.41º**, for a distance of approximately **1 mile 876.769 yards**, to **Point C**, located at geographical coordinates of longitude **60º11'26.513"W** and latitude **5º29'59.942"**, thence at true bearing of **257.54º**, for a distance of approximately **332.593 yards**, to **Point D**, located at geographical coordinates of longitude **60º11'36.172"W** and latitude **5º29'57.818"**, thence at true bearing of **239.92º**, for a distance of approximately **333.076 yards**, to **Point E**, located at geographical coordinates of longitude **60º11'44.743"W** and latitude **5º29'52.876"**, thence at true bearing of **222.38º**, for a distance of approximately **333.675 yards**, to **Point F**, located at geographical coordinates of longitude **60º11'51.432"W** and latitude **5º29'45.578"**, thence at true bearing of **204.88º**, for a distance of approximately **334.31 yards**, to **Point G**, located at geographical coordinates of longitude **60º11'55.615"W** and latitude **5º29'36.6"**, thence at true bearing of **196.16º**, for a distance of approximately **945.383 yards**, to **Point H**, located at geographical coordinates of longitude **60º12'3.442"W** and latitude **5º29'9.719"**, thence at true bearing of **270.06º**, for a distance of approximately **1419.16 yards**, to the point of commencement at **Point A.**

Thus enclosing an area of approximately **614 acres**, save and except all lands lawfully held or occupied.

f) **Newell Dennison**
Commissioner

GUYANA GEOLOGY AND MINES COMMISSION
High and Princes Street

GS8: H-331/034/2012

August 26, 2026

AMENDMENT

Notice is hereby given for General Information that Intention to Grant a Prospecting Permit (Medium Scale) to **Shawn Hopkinson** whose address is **Lot 9 First Avenue, Bartica, Essequibo, Guyana** to explore for **Gold and Diamonds** as published in the Official Gazette on **June 08, 2013** is hereby amended & read as follow:

Tract of state land located in the Mazaruni Mining District No. 3 as shown on Terra Surveys Topographic Map 41NE, at scale 1:50,000 with reference point 'X' located at the Chi-Chi Falls on the Mazaruni River with geographical coordinates of longitude **60º10'11.986"W** and latitude **5º33'33.041"N.**

Thence at a true bearing of **210.15º**, for a distance of **5 miles 1484.94 yards**, to the point of commencement:

Point A, located at geographical coordinates of longitude **60º12'45.648"W** and latitude **5º29'9.766"**, thence at true bearing of **90.06º**, for a distance of approximately **1419.16 yards**, to **Point B**, located at geographical coordinates of longitude **60º12'3.442"W** and latitude **5º29'9.719"**, thence at true bearing of **196.17º**, for a distance of approximately **925.029 yards**, to **Point C**, located at geographical coordinates of longitude **60º12'11.102"W** and latitude **5º28'43.417"**, thence at true bearing of **187.51º**, for a distance of approximately **115.787 yards**, to **Point D**, located at geographical coordinates of longitude **60º12'11.552"W** and latitude **5º28'40.019"**, thence at true bearing of **269.4º**, for a distance of approximately **1142.64 yards**, to **Point E**, located at geographical coordinates of longitude **60º12'45.533"W** and latitude **5º28'39.666"**, thence at true bearing of **359.78º**, for a distance of approximately **1016.74 yards**, to the point of commencement at **Point A.**

Thus enclosing an area of approximately **266 acres**, save and except all lands lawfully held or occupied.

f) **Newell Dennison**
Commissioner

GUYANA GEOLOGY AND MINES COMMISSION
High and Princes Street

GS8: R-522/003/2014

August 26, 2026

AMENDMENT

Notice is hereby given for General Information that Intention to Grant a Prospecting Permit (Medium Scale) to **Ramnarine** whose address is **Lot 84 Second Avenue, Bartica, Essequibo, Guyana** to explore for **Gold and Precious Stones** as published in the Official Gazette on **November 15, 2014** is hereby amended & read as follow:

Tract of state land located in the Potaro Mining District No. 2 as shown on Terra Surveys Topographic Map 44NW, at scale 1:50,000 with reference point 'X' located at the Waraputa Falls on the right bank of the Essequibo River with geographical coordinates of longitude **58º49'35.98"W** and latitude **5º14'41.068"N.**

Thence at a true bearing of **52.04º**, for a distance of **4 miles 1019.51 yards**, to the point of commencement:

Point A, located at geographical coordinates of longitude **58º46'27.073"W** and latitude **5º17'7.843"**, thence at true bearing of **180.93º**, for a distance of approximately **844.166 yards**, to **Point B**, located at geographical coordinates of longitude **58º46'27.48"W** and latitude **5º16'42.856"**, thence at true bearing of **339.61º**, for a distance of approximately **446.547 yards**, to **Point C**, located at geographical coordinates of longitude **58º46'32.106"W** and latitude **5º16'55.247"**, thence at true bearing of **207.17º**, for a distance of approximately **447.643 yards**, to **Point D**, located at geographical coordinates of longitude **58º46'38.183"W** and latitude **5º16'43.457"**, thence at true bearing of **138.76º**, for a distance of approximately **536.565 yards**, to **Point E**, located at geographical coordinates of longitude **58º46'27.667"W** and latitude **5º16'31.512"**, thence at true bearing of **180.93º**, for a distance of approximately **231.93 yards**, to **Point F**, located at geographical coordinates of longitude **58º46'27.779"W** and latitude **5º16'24.647"**, thence at true bearing of **268.06º**, for a distance of approximately **244.862 yards**, to **Point G**, located at geographical coordinates of longitude **58º46'35.054"W** and latitude **5º16'24.402"**, thence at true bearing of **197.51º**, for a distance of approximately **176.728 yards**, to **Point H**, located at geographical coordinates of longitude **58º46'36.635"W** and latitude **5º16'19.412"**, thence at true bearing of **107.52º**, for a distance of approximately **307.801 yards**, to **Point I**, located at geographical coordinates of longitude **58º46'27.908"W** and latitude **5º16'16.669"**, thence at true bearing of **180.92º**, for a distance of approximately **157.741 yards**, to **Point J**, located at geographical coordinates of longitude **58º46'27.984"W** and latitude **5º16'12.0"**, thence at true bearing of **268.58º**, for a distance of approximately **477.12 yards**, to **Point K**, located at geographical coordinates of longitude **58º46'42.164"W** and latitude **5º16'11.651"**, thence at true bearing of **268.62º**, for a distance of approximately **453.131 yards**, to **Point L**, located at geographical coordinates of longitude **58º46'55.632"W** and latitude **5º16'11.327"**, thence at true bearing of **268.59º**, for a distance of approximately **449.744 yards**, to **Point M**, located at geographical coordinates of longitude **58º47'8.999"W** and latitude **5º16'10.999"**, thence at true bearing of **180.0º**, for a distance of approximately **1 mile 634.865 yards**, to **Point N**, located at geographical coordinates of longitude **58º47'9.002"W** and latitude **5º15'.101"**, thence at true bearing of **269.79º**, for a distance of approximately **941.27 yards**, to **Point O**, located at geographical coordinates of longitude **58º47'36.985"W** and latitude **5º15'.0"**, thence at true bearing of **14.82º**, for a distance of approximately **2 miles 934.586 yards**, to **Point P**, located at geographical coordinates of longitude **58º47'3.106"W** and latitude **5º17'7.487"**, thence at true bearing of **89.43º**, for a distance of approximately **1212.02 yards**, to the point of commencement at **Point A.**

Thus enclosing an area of approximately **835 acres**, save and except all lands lawfully held or occupied.

f) .....
Newell Dennison
Commissioner

GUYANA GEOLOGY AND MINES COMMISSION
High and Princes Street

GS8: R-537/000/2014

August 26, 2026

AMENDMENT

Notice is hereby given for General Information that Intention to Grant a Prospecting Permit (Medium Scale) to **Ramnarine** whose address is **Lot 84 Second Avenue, Bartica, Essequibo, Guyana** to explore for **Gold and Precious Stones** as published in the Official Gazette on **December 06, 2014** is hereby amended & read as follow:

Tract of state land located in the Mazaruni Mining District No. 3 as shown on Terra Surveys Topographic Map 35NW, at scale 1:50,000 with reference point 'X' located at the confluence of Robello and Donald Rivers with geographical coordinates of longitude **59º31'21.23"W** and latitude **5º56'54.078"N.**

Thence at a true bearing of **29.84º**, for a distance of **4 miles 199.925 yards**, to the point of commencement:

Point A, located at geographical coordinates of longitude **59º29'33.997"W** and latitude **5º59'59.993"**, thence at true bearing of **90.01º**, for a distance of approximately **1 mile 690.076 yards**, to **Point B**, located at geographical coordinates of longitude **59º28'21.065"W** and latitude **5º59'59.986"**, thence at true bearing of **179.97º**, for a distance of approximately **1060.02 yards**, to **Point C**, located at geographical coordinates of longitude **59º28'21.05"W** and latitude **5º59'28.604"**, thence at true bearing of **238.57º**, for a distance of approximately **1 mile 537.263 yards**, to **Point D**, located at geographical coordinates of longitude **59º29'19.399"W** and latitude **5º58'53.141"**, thence at true bearing of **347.75º**, for a distance of approximately **1 mile 550.82 yards**, to the point of commencement at **Point A.**

Thus enclosing an area of approximately **786 acres**, save and except all lands lawfully held or occupied.

f) ……
Newell Dennison
Commissioner

GUYANA GEOLOGY AND MINES COMMISSION
High and Princes Street

GS8: R-625/000/2015

August 26, 2026

AMENDMENT

Notice is hereby given for General Information that Intention to Grant a Prospecting Permit (Medium Scale) to **Ramnarine** whose address is **Lot 84 Second Avenue, Bartica, Essequibo, Guyana** to explore for **Gold and Precious Stones** as published in the Official Gazette on **June 20, 2015** is hereby amended & read as follow:

Tract of state land located in the Mazaruni Mining District No. 3 as shown on Terra Surveys Topographic Map 34NE, at scale 1:50,000 with reference point "X" located at the confluence of the Hog Creek and Robello River with geographical coordinates of longitude **59°35'50"W** and latitude **5°56'21"N.**

Thence at a true bearing of **2**°, for a distance of **3 miles 512 yards**, to the point of commencement:

Point A, located at geographical coordinates of longitude **59°35'46"W** and latitude **5°59'12"N**, thence at true bearing of **360°**, for a distance of approximately **1603 yards**, to **Point B**, located at geographical coordinates of longitude **59°35'46"W** and latitude **6°0'0"N**, thence at true bearing of **90°**, for a distance of approximately **2 miles 103 yards**, to **Point C**, located at geographical coordinates of longitude **59°33'58"W** and latitude **6°0'0"N**, thence at true bearing of **180°**, for a distance of approximately **1599 yards**, to **Point D**, located at geographical coordinates of longitude **59°33'58"W** and latitude **5°59'12"N**, thence at true bearing of **270°**, for a distance of approximately **2 miles 107 yards**, to the point of commencement at **Point A**.

Thus enclosing an area of approximately **1200 acres,** save and except all lands lawfully held or occupied.

f) ……
Newell Dennison
Commissioner

GUYANA GEOLOGY AND MINES COMMISSION
High and Princes Streets

GS23: D-1137/MP/001/2026

September 03, 2026

NOTICE OF INTENTION TO GRANT MINING PERMIT (Medium Scale)

Notice is hereby given in accordance with Section 63 of the Mining Act 1989 of the Intention to Grant to **Mark Twain De Freitas** whose addresses are **Lot 859 5th Avenue West Section 'A' Block 'X', Great Diamond, East Bank Demerara, Guyana** a Mining Permit (Medium Scale) to mine for **Gold** over the under-mentioned area:

Tract of state land located in the Northwest Mining District No.5 as shown on Terra Surveys Topographic Map 9NW, at scale 1:50,000 with reference point 'X' located at the Matthews Ridge airstrip with geographical coordinates of longitude **60º11'1.075"W** and latitude **7º29'26.812"N**

Thence at a true bearing of **221.6º**, for a distance of **7 miles 1032.34 yards**, to the point of commencement:

Point A, located at geographical coordinates of longitude **60º15'25.758"W** and latitude **7º24'31.223"**, thence at true bearing of **180.0º**, for a distance of approximately **1572.46 yards**, to **Point B**, located at geographical coordinates of longitude **60º15'25.754"W** and latitude **7º23'44.671"**, thence at true bearing of **270.14º**, for a distance of approximately **1 mile 239.182 yards**, to **Point C**, located at geographical coordinates of longitude **60º16'25.435"W** and latitude **7º23'44.815"**, thence at true bearing of **310.97º**, for a distance of approximately **347.549 yards**, to **Point D**, located at geographical coordinates of longitude **60º16'33.269"W** and latitude **7º23'51.562"**, thence at true bearing of **345.65º**, for a distance of approximately **557.682 yards**, to **Point E**, located at geographical coordinates of longitude **60º16'37.394"W** and latitude **7º24'7.556"**, thence at true bearing of **315.24º**, for a distance of approximately **983.71 yards**, to **Point F**, located at geographical coordinates of longitude **60º16'58.073"W** and latitude **7º24'28.235"**, thence at true bearing of **291.34º**, for a distance of approximately **305.143 yards**, to **Point G**, located at geographical coordinates of longitude **60º17'6.558"W** and latitude **7º24'31.522"**, thence at true bearing of **90.54º**, for a distance of approximately **543.639 yards**, to **Point H**, located at geographical coordinates of longitude **60º16'50.329"W** and latitude **7º24'31.37"**, thence at true bearing of **90.07º**, for a distance of approximately **1351.56 yards**, to **Point I**, located at geographical coordinates of longitude **60º16'9.98"W** and latitude **7º24'31.32"**, thence at true bearing of **90.13º**, for a distance of approximately **1481.32 yards**, to the point of commencement at **Point A**

Thus enclosing an area of approximately **827 acres**, save and except all lands lawfully held or occupied.

GS23: D-1137/MP/001/2026

Any person who claims he has any right or interest to the area to be granted and will be injuriously affected by the grant of a Mining Permit (Medium Scale), may within twenty-one (21) days after publication of the first advertisement lodge with the Guyana Geology and Mines Commission a petition objecting to the grant of this Mining Permit (Medium Scale).

f) **Newell Dennison**
Commissioner

GUYANA GEOLOGY AND MINES COMMISSION
High and Princes Streets

GS23: D-1137/MP/002/2026

September 03, 2026

NOTICE OF INTENTION TO GRANT MINING PERMIT (Medium Scale)

Notice is hereby given in accordance with Section 63 of the Mining Act 1989 of the Intention to Grant to **Mark Twain De Freitas** whose addresses are **Lot 859 5th Avenue West Section 'A' Block 'X', Great Diamond, East Bank Demerara, Guyana** a Mining Permit (Medium Scale) to mine for **Gold** over the under-mentioned area:

Tract of state land located in the Northwest Mining District No.5 as shown on Terra Surveys Topographic Map 9NE, at scale 1:50,000 with reference point 'X' located at the Matthews Ridge airstrip with geographical coordinates of longitude **60º11'1.075"W** and latitude **7º29'26.812"N**

Thence at a true bearing of **193.37º**, for a distance of **6 miles 1272.17 yards**, to the point of commencement:

Point A, located at geographical coordinates of longitude **60º12'22.745"W** and latitude **7º23'46.018"**, thence at true bearing of **180.37º**, for a distance of approximately **564.863 yards**, to **Point B**, located at geographical coordinates of longitude **60º12'22.853"W** and latitude **7º23'29.296"**, thence at true bearing of **220.87º**, for a distance of approximately **150.199 yards**, to **Point C**, located at geographical coordinates of longitude **60º12'25.787"W** and latitude **7º23'25.933"**, thence at true bearing of **224.24º**, for a distance of approximately **132.058 yards**, to **Point D**, located at geographical coordinates of longitude **60º12'28.537"W** and latitude **7º23'23.132"**, thence at true bearing of **215.07º**, for a distance of approximately **387.04 yards**, to **Point E**, located at geographical coordinates of longitude **60º12'35.176"W** and latitude **7º23'13.754"**, thence at true bearing of **194.92º**, for a distance of approximately **389.627 yards**, to **Point F**, located at geographical coordinates of longitude **60º12'38.171"W** and latitude **7º23'2.609"**, thence at true bearing of **182.39º**, for a distance of approximately **23.1249 yards**, to **Point G**, located at geographical coordinates of longitude **60º12'38.2"W** and latitude **7º23'1.925"**, thence at true bearing of **279.07º**, for a distance of approximately **41.6441 yards**, to **Point H**, located at geographical coordinates of longitude **60º12'39.427"W** and latitude **7º23'2.119"**, thence at true bearing of **272.15º**, for a distance of approximately **145.662 yards**, to **Point I**, located at geographical coordinates of longitude **60º12'43.772"W** and latitude **7º23'2.281"**, thence at true bearing of **269.03º**, for a distance of approximately **243.759 yards**, to **Point J**, located at geographical coordinates of longitude **60º12'51.048"W** and latitude **7º23'2.159"**, thence at true bearing of **268.96º**, for a distance of approximately **140.517 yards**, to **Point K**, located at geographical coordinates of longitude **60º12'55.242"W** and latitude **7º23'2.083"**, thence at true bearing of **274.88º**, for a distance of approximately **125.875 yards**, to **Point L**, located at geographical coordinates of longitude **60º12'58.986"W** and latitude **7º23'2.4"**, thence at true bearing of **266.05º**, for a

GS23: D-1137/MP/002/2026

distance of approximately **106.014 yards**, to **Point M**, located at geographical coordinates of longitude **60º13'2.143"W** and latitude **7º23'2.184"**, thence at true bearing of **290.62º**, for a distance of approximately **53.8604 yards**, to **Point N**, located at geographical coordinates of longitude **60º13'3.648"W** and latitude **7º23'2.746"**, thence at true bearing of **288.71º**, for a distance of approximately **101.222 yards**, to **Point O**, located at geographical coordinates of longitude **60º13'6.51"W** and latitude **7º23'3.707"**, thence at true bearing of **284.61º**, for a distance of approximately **101.696 yards**, to **Point P**, located at geographical coordinates of longitude **60º13'9.448"W** and latitude **7º23'4.466"**, thence at true bearing of **281.86º**, for a distance of approximately **165.618 yards**, to **Point Q**, located at geographical coordinates of longitude **60º13'14.286"W** and latitude **7º23'5.474"**, thence at true bearing of **273.46º**, for a distance of approximately **290.32 yards**, to **Point R**, located at geographical coordinates of longitude **60º13'22.937"W** and latitude **7º23'5.993"**, thence at true bearing of **265.9º**, for a distance of approximately **66.3766 yards**, to **Point S**, located at geographical coordinates of longitude **60º13'24.913"W** and latitude **7º23'5.852"**, thence at true bearing of **257.2º**, for a distance of approximately **324.881 yards**, to **Point T**, located at geographical coordinates of longitude **60º13'34.37"W** and latitude **7º23'3.721"**, thence at true bearing of **248.58º**, for a distance of approximately **154.809 yards**, to **Point U**, located at geographical coordinates of longitude **60º13'38.672"W** and latitude **7º23'2.047"**, thence at true bearing of **.96º**, for a distance of approximately **1508.1 yards**, to **Point V**, located at geographical coordinates of longitude **60º13'37.92"W** and latitude **7º23'46.687"**, thence at true bearing of **90.51º**, for a distance of approximately **1 mile 758.304 yards**, to the point of commencement at **Point A**

Thus enclosing an area of approximately **697 acres**, save and except all lands lawfully held or occupied.

Any person who claims he has any right or interest to the area to be granted and will be injuriously affected by the grant of a Mining Permit (Medium Scale), may within twenty-one (21) days after publication of the first advertisement lodge with the Guyana Geology and Mines Commission a petition objecting to the grant of this Mining Permit (Medium Scale).

f) .....
Newell Dennison
Commissioner

GUYANA GEOLOGY AND MINES COMMISSION
High and Princes Streets

GS23: D-1139/MP/000/2026

September 03, 2026

NOTICE OF INTENTION TO GRANT MINING PERMIT (Medium Scale)

Notice is hereby given in accordance with Section 63 of the Mining Act 1989 of the Intention to Grant to **Kester Anthony Da Costa** whose address is **Lot 146 Gransville Park, Beterverwagting, East Coast Demerara, Guyana** a Mining Permit (Medium Scale) to mine for **Gold and Precious Stones** over the under-mentioned area:

Tract of state land located in the Northwest Mining District No.5 as shown on Terra Surveys Topographic Map 4SE, at scale 1:50,000 with reference point 'X' located at the confluence of the Whana and Takatu Rivers with geographical coordinates of longitude **60º15'11.621"W** and latitude **7º32'37.676"N**

Thence at a true bearing of **354.13º**, for a distance of **1 mile 1195.16 yards**, to the point of commencement:

Point A, located at geographical coordinates of longitude **60º15'20.65"W** and latitude **7º34'4.703"N**, thence at true bearing of **90.82º**, for a distance of approximately **1067.9 yards**, to **Point B**, located at geographical coordinates of longitude **60º14'48.761"W** and latitude **7º34'4.253"N**, thence at true bearing of **90.97º**, for a distance of approximately **393.154 yards**, to **Point C**, located at geographical coordinates of longitude **60º14'37.021"W** and latitude **7º34'4.055"N**, thence at true bearing of **178.59º**, for a distance of approximately **2 miles 381.504 yards**, to **Point D**, located at geographical coordinates of longitude **60º14'34.152"W** and latitude **7º32'8.588"N**, thence at true bearing of **269.93º**, for a distance of approximately **1507.29 yards**, to **Point E**, located at geographical coordinates of longitude **60º15'19.163"W** and latitude **7º32'8.531"N**, thence at true bearing of **359.27º**, for a distance of approximately **2 miles 404.471 yards** to the point of commencement at **Point A**

Thus enclosing an area of approximately **1200 acres**, save and except all lands lawfully held or occupied.

Any person who claims he has any right or interest to the area to be granted and will be injuriously affected by the grant of a Mining Permit (Medium Scale), may within twenty-one (21) days after publication of the first advertisement lodge with the Guyana Geology and Mines Commission a petition objecting to the grant of this Mining Permit (Medium Scale).

f) .....
Newell Dennison
Commissioner

GUYANA GEOLOGY AND MINES COMMISSION
High and Princes Streets

GS23: F-1045/MP/000/2026

September 03, 2026

NOTICE OF INTENTION TO GRANT MINING PERMIT (Medium Scale)

Notice is hereby given in accordance with Section 63 of the Mining Act 1989 of the Intention to Grant to **Fairview Development Inc.** whose address is **Lot 152 Block VI, Plantation Farm, East Bank Demerara, Guyana** a Mining Permit (Medium Scale) to mine for **Gold and Precious Stones** over the under-mentioned area:

Tract of state land located in the Potaro Mining District No. 2 as shown on Terra Surveys Topographic Map 44NW, at scale 1:50,000 with reference point 'X' located at the confluence of the Essequibo and Kumaka Rivers with geographical coordinates of longitude **58º48'10.858"W** and latitude **5º24'41.573"N**

Thence at a true bearing of **31.76º**, for a distance of **1 mile 719.268 yards**, to the point of commencement:

Point A, located at geographical coordinates of longitude **58º47'32.05"W** and latitude **5º25'43.979"N**, thence at true bearing of **90.15º**, for a distance of approximately **457.846 yards**, to **Point B**, located at geographical coordinates of longitude **58º47'18.434"W** and latitude **5º25'43.943"N**, thence at true bearing of **178.92º**, for a distance of approximately **1 mile 239.643 yards**, to **Point C**, located at geographical coordinates of longitude **58º47'17.315"W** and latitude **5º24'44.755"N**, thence at true bearing of **270.94º**, for a distance of approximately **1 mile 172.646 yards**, to **Point D**, located at geographical coordinates of longitude **58º48'14.778"W** and latitude **5º24'45.695"N**, thence at true bearing of **309.53º**, for a distance of approximately **732.523 yards**, to **Point E**, located at geographical coordinates of longitude **58º48'31.579"W** and latitude **5º24'59.497"N**, thence at true bearing of **90.0º**, for a distance of approximately **999.966 yards**, to **Point F**, located at geographical coordinates of longitude **58º48'1.843"W** and latitude **5º24'59.497"N**, thence at true bearing of **360º**, for a distance of approximately **500.036 yards**, to **Point G**, located at geographical coordinates of longitude **58º48'1.843"W** and latitude **5º25'14.3"N**, thence at true bearing of **270.0º**, for a distance of approximately **0.242121 yards**, to **Point H**, located at geographical coordinates of longitude **58º48'1.85"W** and latitude **5º25'14.3"N**, thence at true bearing of **359.97º**, for a distance of approximately **462.096 yards**, to **Point I**, located at geographical coordinates of longitude **58º48'1.858"W** and latitude **5º25'27.98"N**, thence at true bearing of **85.76º**, for a distance of approximately **502.195 yards**, to **Point J**, located at geographical coordinates of longitude **58º47'46.964"W** and latitude **5º25'29.078"N**, thence at true bearing of **89.96º**, for a distance of approximately **497.676 yards**, to **Point K**, located at geographical coordinates of longitude **58º47'32.165"W** and latitude **5º25'29.089"N**, thence at true bearing of **0.44º**, for a distance of approximately **502.97 yards** to the point of

GS23: F-1045/MP/000/2026

commencement at **Point A**

Thus enclosing an area of approximately **571 acres**, save and except all lands lawfully held or occupied.

Any person who claims he has any right or interest to the area to be granted and will be injuriously affected by the grant of a Mining Permit (Medium Scale), may within twenty-one (21) days after publication of the first advertisement lodge with the Guyana Geology and Mines Commission a petition objecting to the grant of this Mining Permit (Medium Scale).

f) **Newell Dennison**
Commissioner

GUYANA GEOLOGY AND MINES COMMISSION
High and Princes Streets

GS23: K-1051/MP/000/2026

September 03, 2026

NOTICE OF INTENTION TO GRANT MINING PERMIT (Medium Scale)

Notice is hereby given in accordance with Section 63 of the Mining Act 1989 of the Intention to Grant to **Angellicia Kooblall** whose address is **Lot 17 Old Road South East La Grange, West Bank Demerara, Guyana** a Mining Permit (Medium Scale) to mine for **Gold, Diamonds and Precious Stones** over the under-mentioned area:

Tract of state land located in the Mazaruni Mining District No. 3 as shown on Terra Surveys Topographic Map 16SE, at scale 1:50,000 with reference point 'X' located at the confluence of Isseneru River and Charity River with geographical coordinates of longitude **60º20'19.727"W** and latitude **6º28'25.021"N**

Thence at a true bearing of **51.97º**, for a distance of **11 miles 173.338 yards**, to the point of commencement:

Point A, located at geographical coordinates of longitude **60º12'41.245"W** and latitude **6º34'21.259"**, thence at true bearing of **90.07º**, for a distance of approximately **2 miles 392.139 yards**, to **Point B**, located at geographical coordinates of longitude **60º10'44.663"W** and latitude **6º34'21.108"**, thence at true bearing of **179.82º**, for a distance of approximately **1490.14 yards**, to **Point C**, located at geographical coordinates of longitude **60º10'44.526"W** and latitude **6º33'36.994"**, thence at true bearing of **270.39º**, for a distance of approximately **2 miles 414.069 yards**, to **Point D**, located at geographical coordinates of longitude **60º12'41.756"W** and latitude **6º33'37.793"**, thence at true bearing of **.67º**, for a distance of approximately **1468.35 yards**, to the point of commencement at **Point A**

Thus enclosing an area of approximately **1199 acres**, save and except all lands lawfully held or occupied.

Any person who claims he has any right or interest to the area to be granted and will be injuriously affected by the grant of a Mining Permit (Medium Scale), may within twenty-one (21) days after publication of the first advertisement lodge with the Guyana Geology and Mines Commission a petition objecting to the grant of this Mining Permit (Medium Scale).

f) **Newell Dennison**
Commissioner

GUYANA GEOLOGY AND MINES COMMISSION
High and Princes Streets

GS23: H-1007/MP/000/2016

September 07, 2026

TRANSFER

NOTICE OF INTENTION TO TRANSFER MINING PERMIT (Medium Scale)

Notice is hereby given in accordance with the Mining Regulations of the Mining Act 1989, that **Patrick Harding** whose address is **Lot 75 'B' Anira Street, Queenstown, Georgetown, Guyana** has filed with the Commissioner, Guyana Geology and Mines Commission, Notice of Intention to Transfer to and in favor of **Patrick Harding** and **Lennox Joseph Cush** whose address are **Lot 75 'B' Anira Street, Queenstown, Georgetown, Guyana** and **Lot 21 Craig Street, Campbellville, Georgetown, Guyana** all rights, titles and interest in and to **Mining Permit No. 038/2017.**

Tract of state land located in the Mazaruni Mining District No. 3 as shown on Terra Surveys Topographic Map 35SE, at scale 1: 50,000 with reference point 'X' located at the confluence of the Gem River and the West Kaburi River located with geographical co-ordinates of longitude **59°4'10"W** and latitude **5°41'11"N**.

Thence at true bearing of **199°**, for a distance of approximately **2 miles 141 yards**, to point of commencement:

Point A, located at geographical coordinates of longitude **59°4'46"W** and latitude **5°39'28"N**, thence at true bearing of **207°**, for a distance of approximately **2 miles 704 yards**, to **Point B**, located at geographical coordinates of longitude **59°5'42"W** and latitude **5°37'37"N**, thence at true bearing of **296°**, for a distance of approximately **1240 yards**, to **Point C**, located at geographical coordinates of longitude **59°6'15"W** and latitude **5°37'53"N**, thence at true bearing of **29°**, for a distance of approximately **2 miles 693 yards**, to **Point D**, located at geographical coordinates of longitude **59°5'15"W** and latitude **5°39'42"N**, thence at true bearing of **115°**, for a distance of approximately **1068 yards**, to the point of commencement at **Point A**.

Thus enclosing an area of approximately **1006 acres,** save and except all lands lawfully held or occupied.

Any person having the right, title and interest in the above mentioned area and who have just grounds to oppose the transfer of the said Mining Permit is hereby required to do so in due form at the Office of the Guyana Geology and Mines Commission, Mines Division in terms of Regulation 21 of the Mining Regulation of the Mining Act.1989 within fourteen (14) days from the date of the first publication of the Notice.

f) .....
Newell Dennison
Commissioner

GUYANA GEOLOGY AND MINES COMMISSION
High and Princes Streets

GS23: H-1010/MP/000/2017

September 07, 2026

TRANSFER

NOTICE OF INTENTION TO TRANSFER MINING PERMIT (Medium Scale)

Notice is hereby given in accordance with the Mining Regulations of the Mining Act 1989, that **Patrick Harding** whose address is **Lot 75 'B' Anira Street, Queenstown, Georgetown, Guyana** has filed with the Commissioner, Guyana Geology and Mines Commission, Notice of Intention to Transfer to and in favor of **Patrick Harding** and **Lennox Joseph Cush** whose address are **Lot 75 'B' Anira Street, Queenstown, Georgetown, Guyana** and **Lot 21 Craig Street, Campbellville, Georgetown, Guyana** all rights, titles and interest in and to **Mining Permit No. 084/2017.**

Tract of state land located in the Mazaruni Mining District No. 3 as shown on Terra Surveys Topographic Map 35SE, at scale 1: 50,000 with reference point 'X' located at the confluence of the Gem River and the West Kaburi River with geographical co-ordinates of longitude **59°4'10"W** and latitude **5°41'11"N**.

Thence at true bearing of **233°**, for a distance of approximately **2 miles 624 yards**, to point of commencement:

Point A, located at geographical coordinates of longitude **59°5'48"W** and latitude **5°39'56"N**, thence at true bearing of **207°**, for a distance of approximately **2 miles 675 yards**, to **Point B**, located at geographical coordinates of longitude **59°6'45"W** and latitude **5°38'6"N**, thence at true bearing of **295°**, for a distance of approximately **1060 yards**, to **Point C**, located at geographical coordinates of longitude **59°7'13"W** and latitude **5°38'19"N**, thence at true bearing of **28°**, for a distance of approximately **2 miles 743 yards**, to **Point D**, located at geographical coordinates of longitude **59°6'14"W** and latitude **5°40'11"N**, thence at true bearing of **119°**, for a distance of approximately **986 yards**, to the point of commencement at **Point A**.

Thus enclosing an area of approximately **894 acres,** save and except all lands lawfully held or occupied.

Any person having the right, title and interest in the above mentioned area and who have just grounds to oppose the transfer of the said Mining Permit is hereby required to do so in due form at the Office of the Guyana Geology and Mines Commission, Mines Division in terms of Regulation 21 of the Mining Regulation of the Mining Act.1989 within fourteen (14) days from the date of the first publication of the Notice.

f) .....
Newell Dennison
Commissioner

GUYANA GEOLOGY AND MINES COMMISSION
High & Princes Streets

GS23: B-254/MP/000/2014

September 07, 2026

NOTICE TO RESCIND INTENTION TO GRANT MINING PERMIT (Medium Scale)

Notice is hereby given for general information, that the Notice of intention to grant for Mining Permit (Medium Scale) ref. file no. **B-254/MP/000/14** in the name of **Lancelot Oliver Bradshaw** of **Lot 21-22 Friendship, East Bank Demerara, Guyana** as published in the official Gazette on **October 11, 2014** is hereby rescinded.

f) .....
Newell Dennison
Commissioner

GUYANA GEOLOGY AND MINES COMMISSION
High and Princes Streets

GS23: D-1134/MP/000/2026

September 01, 2026

NOTICE OF INTENTION TO GRANT MINING PERMIT (Medium Scale)

Notice is hereby given in accordance with Section 63 of the Mining Act 1989 of the Intention to Grant to **Rodlyn Rupert De Souza** whose addresses are **Lot 10 Caribiese Hill, Bartica, Essequibo, Guyana** a Mining Permit (Medium Scale) to mine for **Gold** over the under-mentioned area:

Tract of state land located in the Mazaruni Mining District No. 3 as shown on Terra Surveys Topographic Map 35SW, at scale 1:50,000 with reference point 'X' located at the confluence of the Issano and the East Issano Rivers with geographical coordinates of longitude **59º24'15.689"W** and latitude **5º41'33.122"N**

Thence at a true bearing of **148.92º**, for a distance of **7 miles 644.98 yards**, to the point of commencement:

Point A, located at geographical coordinates of longitude **59º20'56.555"W** and latitude **5º36'4.417"**, thence at true bearing of **270.61º**, for a distance of approximately **2 miles 213.413 yards**, to **Point B**, located at geographical coordinates of longitude **59º22'47.604"W** and latitude **5º36'5.594"**, thence at true bearing of **.38º**, for a distance of approximately **921.901 yards**, to **Point C**, located at geographical coordinates of longitude **59º22'47.424"W** and latitude **5º36'32.886"**, thence at true bearing of **103.81º**, for a distance of approximately **64.6812 yards**, to **Point D**, located at geographical coordinates of longitude **59º22'45.556"W** and latitude **5º36'32.429"**, thence at true bearing of **131.05º**, for a distance of approximately **80.7262 yards**, to **Point E**, located at geographical coordinates of longitude **59º22'43.745"W** and latitude **5º36'30.859"**, thence at true bearing of **130.61º**, for a distance of approximately **30.45 yards**, to **Point F**, located at geographical coordinates of longitude **59º22'43.057"W** and latitude **5º36'30.272"**, thence at true bearing of **129.75º**, for a distance of approximately **63.9039 yards**, to **Point G**, located at geographical coordinates of longitude **59º22'41.596"W** and latitude **5º36'29.063"**, thence at true bearing of **119.21º**, for a distance of approximately **399.457 yards**, to **Point H**, located at geographical coordinates of longitude **59º22'31.224"W** and latitude **5º36'23.292"**, thence at true bearing of **98.05º**, for a distance of approximately **398.822 yards**, to **Point I**, located at geographical coordinates of longitude **59º22'19.477"W** and latitude **5º36'21.64"**, thence at true bearing of **87.61º**, for a distance of approximately **40.8201 yards**, to **Point J**, located at geographical coordinates of longitude **59º22'18.264"W** and latitude **5º36'21.69"**, thence at true bearing of **73.72º**, for a distance of approximately **10.8429 yards**, to **Point K**, located at geographical coordinates of longitude **59º22'17.954"W** and latitude **5º36'21.78"**, thence at true bearing of **120.71º**, for a distance of approximately **50.9563 yards**, to **Point L**, located at geographical coordinates of longitude **59º22'16.651"W** and latitude **5º36'21.01"**, thence at true bearing of **111.24º**, for a

GS23: D-1134/MP/000/2026

distance of approximately **358.113 yards**, to **Point M**, located at geographical coordinates of longitude **59º22'6.722"W** and latitude **5º36'17.168"**, thence at true bearing of **92.26º**, for a distance of approximately **357.78 yards**, to **Point N**, located at geographical coordinates of longitude **59º21'56.088"W** and latitude **5º36'16.751"**, thence at true bearing of **82.73º**, for a distance of approximately **67.2247 yards**, to **Point O**, located at geographical coordinates of longitude **59º21'54.104"W** and latitude **5º36'17.003"**, thence at true bearing of **75.23º**, for a distance of approximately **284.355 yards**, to **Point P**, located at geographical coordinates of longitude **59º21'45.925"W** and latitude **5º36'19.148"**, thence at true bearing of **60.22º**, for a distance of approximately **284.734 yards**, to **Point Q**, located at geographical coordinates of longitude **59º21'38.574"W** and latitude **5º36'23.335"**, thence at true bearing of **52.73º**, for a distance of approximately **93.3761 yards**, to **Point R**, located at geographical coordinates of longitude **59º21'36.364"W** and latitude **5º36'25.009"**, thence at true bearing of **54.04º**, for a distance of approximately **151.164 yards**, to **Point S**, located at geographical coordinates of longitude **59º21'32.724"W** and latitude **5º36'27.637"**, thence at true bearing of **56.01º**, for a distance of approximately **215.578 yards**, to **Point T**, located at geographical coordinates of longitude **59º21'27.407"W** and latitude **5º36'31.205"**, thence at true bearing of **57.76º**, for a distance of approximately **181.434 yards**, to **Point U**, located at geographical coordinates of longitude **59º21'22.842"W** and latitude **5º36'34.07"**, thence at true bearing of **51.38º**, for a distance of approximately **95.266 yards**, to **Point V**, located at geographical coordinates of longitude **59º21'20.628"W** and latitude **5º36'35.831"**, thence at true bearing of **86.72º**, for a distance of approximately **187.164 yards**, to **Point W**, located at geographical coordinates of longitude **59º21'15.07"W** and latitude **5º36'36.148"**, thence at true bearing of **117.73º**, for a distance of approximately **227.914 yards**, to **Point X**, located at geographical coordinates of longitude **59º21'9.068"W** and latitude **5º36'33.008"**, thence at true bearing of **111.66º**, for a distance of approximately **70.1852 yards**, to **Point Y**, located at geographical coordinates of longitude **59º21'7.128"W** and latitude **5º36'32.242"**, thence at true bearing of **105.36º**, for a distance of approximately **241.09 yards**, to **Point Z**, located at geographical coordinates of longitude **59º21'.212"W** and latitude **5º36'30.352"**, thence at true bearing of **98.92º**, for a distance of approximately **1200.5 yards**,to **Point AA**, located at geographical coordinates of longitude **59º20'56.684"W** and latitude **5º36'29.801"**, thence at true bearing of **179.71º**, for a distance of approximately **854.44 yards,** to the point of commencement at **Point A**

Thus enclosing an area of approximately **531 acres**, save and except all lands lawfully held or occupied.

GS23: D-1134/MP/000/2026

Any person who claims he has any right or interest to the area to be granted and will be injuriously affected by the grant of a Mining Permit (Medium Scale), may within twenty-one (21) days after publication of the first advertisement lodge with the Guyana Geology and Mines Commission a petition objecting to the grant of this Mining Permit (Medium Scale).

f) .....
Newell Dennison
Commissioner

GUYANA GEOLOGY AND MINES COMMISSION
High and Princes Streets

GS23: D-1134/MP/002/2026

September 01, 2026

NOTICE OF INTENTION TO GRANT MINING PERMIT (Medium Scale)

Notice is hereby given in accordance with Section 63 of the Mining Act 1989 of the Intention to Grant to **Rodlyn Rupert De Souza** whose addresses are **Lot 10 Caribiese Hill, Bartica, Essequibo, Guyana** a Mining Permit (Medium Scale) to mine for **Gold** over the under-mentioned area:

Tract of state land located in the Mazaruni Mining District No. 3 as shown on Terra Surveys Topographic Map 35SW, at scale 1:50,000 with reference point 'X' located at the confluence of the Issano River and the East Issano River with geographical coordinates of longitude **59º24'15.689"W** and latitude **5º41'33.122"N**

Thence at a true bearing of **146.86º**, for a distance of **6 miles 1676.28 yards**, to the point of commencement:

Point A, located at geographical coordinates of longitude **59º20'56.684"W** and latitude **5º36'29.801"N**, thence at true bearing of **98.98º**, for a distance of approximately **64.6919 yards**, to **Point B**, located at geographical coordinates of longitude **59º20'54.784"W** and latitude **5º36'29.502"N**, thence at true bearing of **91.8º**, for a distance of approximately **270.376 yards**, to **Point C**, located at geographical coordinates of longitude **59º20'46.745"W** and latitude **5º36'29.25"N**, thence at true bearing of **84.63º**, for a distance of approximately **118.273 yards**, to **Point D**, located at geographical coordinates of longitude **59º20'43.242"W** and latitude **5º36'29.578"N**, thence at true bearing of **99.4º**, for a distance of approximately **21.5899 yards**, to **Point E**, located at geographical coordinates of longitude **59º20'42.608"W** and latitude **5º36'29.473"N**, thence at true bearing of **90.14º**, for a distance of approximately **340.92 yards**, to **Point F**, located at geographical coordinates of longitude **59º20'32.467"W** and latitude **5º36'29.448"N**, thence at true bearing of **72.08º**, for a distance of approximately **337.947 yards**, to **Point G**, located at geographical coordinates of longitude **59º20'22.902"W** and latitude **5º36'32.526"N**, thence at true bearing of **96.91º**, for a distance of approximately **51.5666 yards**, to **Point H**, located at geographical coordinates of longitude **59º20'21.379"W** and latitude **5º36'32.342"N**, thence at true bearing of **91.31º**, for a distance of approximately **185.817 yards**, to **Point I**, located at geographical coordinates of longitude **59º20'15.853"W** and latitude **5º36'32.216"N**, thence at true bearing of **77.72º**, for a distance of approximately **509.301 yards**, to **Point J**, located at geographical coordinates of longitude **59º20'1.05"W** and latitude **5º36'35.424"N**, thence at true bearing of **64.15º**, for a distance of approximately **37.9241 yards**, to **Point K**, located at geographical coordinates of longitude **59º20'.035"W** and latitude **5º36'35.914"N**, thence at true bearing of **54.98º**, for a distance of approximately **347.723 yards**, to **Point L**, located at geographical coordinates of longitude **59º19'51.564"W** and latitude **5º36'41.821"N**, thence at true bearing of **36.69º**, for a

GS23: D-1134/MP/002/2026

distance of approximately **108.576 yards**, to **Point M**, located at geographical coordinates of longitude **59º19'49.634"W** and latitude **5º36'44.399"N**, thence at true bearing of **107.1º**, for a distance of approximately **402.778 yards**, to **Point N**, located at geographical coordinates of longitude **59º19'38.183"W** and latitude **5º36'40.892"N**, thence at true bearing of **213.32º**, for a distance of approximately **2 miles 11.0698 yards**, to **Point O**, located at geographical coordinates of longitude **59º20'35.887"W** and latitude **5º35'13.546"N**, thence at true bearing of **268.84º**, for a distance of approximately **686.239 yards**, to **Point P**, located at geographical coordinates of longitude **59º20'56.296"W** and latitude **5º35'13.135"N**, thence at true bearing of **359.71º**, for a distance of approximately **1 mile 829.708 yards** to the point of commencement at **Point A**

Thus enclosing an area of approximately **889 acres**, save and except all lands lawfully held or occupied.

Any person who claims he has any right or interest to the area to be granted and will be injuriously affected by the grant of a Mining Permit (Medium Scale), may within twenty-one (21) days after publication of the first advertisement lodge with the Guyana Geology and Mines Commission a petition objecting to the grant of this Mining Permit (Medium Scale).

f) .....
Newell Dennison
Commissioner

GUYANA GEOLOGY AND MINES COMMISSION
High and Princes Streets

GS23: M-1175/MP/000/2026

September 01, 2026

NOTICE OF INTENTION TO GRANT MINING PERMIT (Medium Scale)

Notice is hereby given in accordance with Section 63 of the Mining Act 1989 of the Intention to Grant to **Reuben Mahadeo** whose address is **Lot 5 Fifth Avenue, Bartica, Essequibo River, Guyana** a Mining Permit (Medium Scale) to mine for **Gold and Precious Stones** over the under-mentioned area:

Tract of state land located in the Mazaruni Mining District No. 3 as shown on Terra Surveys Topographic Map 25NE, at scale 1: 50,000 with reference point 'X' located at the confluence of the Pareware Creek and Kartuni River with geographical co-ordinates of longitude **59°34'4"W** and latitude **6°25'37"N**

Thence at true bearing of **310°**, for a distance of approximately **4 miles 684 yards**, to point of commencement:

Point A, located at geographical coordinates of longitude **59°37'0"W** and latitude **6°28'5"N**, thence at true bearing of **271°**, for a distance of approximately **1 mile 1512 yards**, to **Point B**, located at geographical coordinates of longitude **59°38'37"W** and latitude **6°28'6"N**, thence at true bearing of **360°**, for a distance of approximately **1672 yards**, to **Point C**, located at geographical coordinates of longitude **59°38'37"W** and latitude **6°28'55"N**, thence at true bearing of **90°**, for a distance of approximately **1 mile 1508 yards**, to **Point D**, located at geographical coordinates of longitude **59°37'0"W** and latitude **6°28'56"N**, thence at true bearing of **180°**, for a distance of approximately **1714 yards**, to the point of commencement at **Point A**

Thus enclosing an area of approximately **1144 acres**, save and except all lands lawfully held or occupied.

Any person who claims he has any right or interest to the area to be granted and will be injuriously affected by the grant of a Mining Permit (Medium Scale), may within twenty-one (21) days after publication of the first advertisement lodge with the Guyana Geology and Mines Commission a petition objecting to the grant of this Mining Permit (Medium Scale).

f) .....
Newell Dennison
Commissioner

GUYANA GEOLOGY AND MINES COMMISSION
High and Princes Streets

GS23: R-1167/MP/000/2026

September 01, 2026

NOTICE OF INTENTION TO GRANT MINING PERMIT (Medium Scale)

Notice is hereby given in accordance with Section 63 of the Mining Act 1989 of the Intention to Grant to **Ramnarine** whose address is **Lot 84 Second Avenue, Bartica, Essequibo, Guyana** a Mining Permit (Medium Scale) to mine for **Gold and Precious Stones** over the under-mentioned area:

Tract of state land located in the Mazaruni Mining District No. 3 as shown on Terra Surveys Topographic Map 23SE,at scale 1:50,000 with reference point "X" located at Siparima Fallls on the Mazaruni River with geographical coordinates of longitude **60°40'5"W** and latitude **6°5'7"N.**

Thence at a true bearing of **63**°, for a distance of **3 miles 77 yards**, to the point of commencement:

Point A, located at geographical coordinates of longitude **60°37'43"W** and latitude **6°6'18"N**, thence at true bearing of **69°**, for a distance of approximately **2 miles 132 yards**, to **Point B**, located at geographical coordinates of longitude **60°36'1"W** and latitude **6°6'56"N**, thence at true bearing of **162°**, for a distance of approximately **713 yards**, to **Point C**, located at geographical coordinates of longitude **60°35'55"W** and latitude **6°6'36"N**, thence at true bearing of **236°**, for a distance of approximately **776 yards**, to **Point D**, located at geographical coordinates of longitude **60°36'14"W** and latitude **6°6'23"N**, thence at true bearing of **171°**, for a distance of approximately **635 yards**, to **Point E**, located at geographical coordinates of longitude **60°36'11"W** and latitude **6°6'4"N**, thence at true bearing of **241°**, for a distance of approximately **846 yards**, to **Point F**, located at geographical coordinates of longitude **60°36'33"W** and latitude **6°5'52"N**, thence at true bearing of **253°**, for a distance of approximately **943 yards**, to **Point G**, located at geographical coordinates of longitude **60°37'0"W** and latitude **6°5'44"N**, thence at true bearing of **360°**, for a distance of approximately **535 yards**, to **Point H**, located at geographical coordinates of longitude **60°37'0"W** and latitude **6°6'0"N**, thence at true bearing of **270°**, for a distance of approximately **1 mile 74 yards**, to **Point I**, located at geographical coordinates of longitude **60°37'55"W** and latitude **6°6'0"N**, thence at true bearing of **33°**, for a distance of approximately **707 yards**, to the point of commencement at **Point A**.

Thus enclosing an area of approximately **932 acres**, save and except all lands lawfully held or occupied.

GS23: R-1167/MP/000/2026

Any person who claims he has any right or interest to the area to be granted and will be injuriously affected by the grant of a Mining Permit (Medium Scale), may within twenty-one (21) days after publication of the first advertisement lodge with the Guyana Geology and Mines Commission a petition objecting to the grant of this Mining Permit (Medium Scale).

f) .....
Newell Dennison
Commissioner

GUYANA GEOLOGY AND MINES COMMISSION
High and Princes Streets

GS23: R-1167/MP/001/2026

September 01, 2026

NOTICE OF INTENTION TO GRANT MINING PERMIT (Medium Scale)

Notice is hereby given in accordance with Section 63 of the Mining Act 1989 of the Intention to Grant to **Ramnarine** whose address is **Lot 84 Second Avenue, Bartica, Essequibo, Guyana** a Mining Permit (Medium Scale) to mine for **Gold and Precious Stones** over the under-mentioned area:

Tract of state land located in the Mazaruni Mining District No. 3 as shown on Terra Surveys Topographic Map 23SE, at scale 1:50,000 with reference point "X" located at the confluence of the Mazaruni River and the Pasa River with geographical coordinates of longitude **60°39'1"W** and latitude **6°10'23"N.**

Thence at a true bearing of **261**°, for a distance of **2 miles 1303 yards**, to the point of commencement:

Point A, located at geographical coordinates of longitude **60°41'23"W** and latitude **6°10'0"N**, thence at true bearing of **90°**, for a distance of approximately **1 mile 2 yards**, to **Point B**, located at geographical coordinates of longitude **60°40'30"W** and latitude **6°10'0"N**, thence at true bearing of **202°**, for a distance of approximately **1430 yards**, to **Point C**, located at geographical coordinates of longitude **60°40'46"W** and latitude **6°9'21"N**, thence at true bearing of **190°**, for a distance of approximately **702 yards**, to **Point D**, located at geographical coordinates of longitude **60°40'50"W** and latitude **6°9'0"N**, thence at true bearing of **270°**, for a distance of approximately **1106 yards**, to **Point E**, located at geographical coordinates of longitude **60°41'23"W** and latitude **6°9'0"N**, thence at true bearing of **360°**, for a distance of approximately **1 mile 263 yards**, to the point of commencement at **Point A**.

Thus enclosing an area of approximately **576 acres**, save and except all lands lawfully held or occupied.

Any person who claims he has any right or interest to the area to be granted and will be injuriously affected by the grant of a Mining Permit (Medium Scale), may within twenty-one (21) days after publication of the first advertisement lodge with the Guyana Geology and Mines Commission a petition objecting to the grant of this Mining Permit (Medium Scale).

.....

f) **Newell Dennison**
Commissioner

GUYANA GEOLOGY AND MINES COMMISSION
High and Princes Streets

GS23: R-1167/MP/002/2026

September 01, 2026

NOTICE OF INTENTION TO GRANT MINING PERMIT (Medium Scale)

Notice is hereby given in accordance with Section 63 of the Mining Act 1989 of the Intention to Grant to **Ramnarine** whose address is **Lot 84 Second Avenue, Bartica, Essequibo, Guyana** a Mining Permit (Medium Scale) to mine for **Gold and Precious Stones** over the under-mentioned area:

Tract of state land located in the Mazaruni Mining District No. 3 as shown on Terra Surveys Topographic Map 23SE, at scale 1:50,000 with reference point "X" located at the confluence of the Mazaruni River and the Pasa River with geographical coordinates of longitude **60°39'1"W** and latitude **6°10'23"N.**

Thence at a true bearing of **294**°, for a distance of **4 miles 861 yards**, to the point of commencement:

Point A, located at geographical coordinates of longitude **60°42'35"W** and latitude **6°12'0"N**, thence at true bearing of **90°**, for a distance of approximately **1 mile 657 yards**, to **Point B**, located at geographical coordinates of longitude **60°41'23"W** and latitude **6°12'0"N**, thence at true bearing of **180°**, for a distance of approximately **1 mile 263 yards**, to **Point C**, located at geographical coordinates of longitude **60°41'23"W** and latitude **6°11'0"N**, thence at true bearing of **270°**, for a distance of approximately **1 mile 657 yards**, to **Point D**, located at geographical coordinates of longitude **60°42'35"W** and latitude **6°11'0"N**, thence at true bearing of **360°**, for a distance of approximately **1 mile 263 yards**, to the point of commencement at **Point A**.

Thus enclosing an area of approximately **1011 acres**, save and except all lands lawfully held or occupied.

Any person who claims he has any right or interest to the area to be granted and will be injuriously affected by the grant of a Mining Permit (Medium Scale), may within twenty-one (21) days after publication of the first advertisement lodge with the Guyana Geology and Mines Commission a petition objecting to the grant of this Mining Permit (Medium Scale).

.....

f) **Newell Dennison**
Commissioner

GUYANA GEOLOGY AND MINES COMMISSION
High and Princes Streets

GS23: R-1167/MP/003/2025

September 01, 2026

NOTICE OF INTENTION TO GRANT MINING PERMIT (Medium Scale)

Notice is hereby given in accordance with Section 63 of the Mining Act 1989 of the Intention to Grant to **Ramnarine** whose address is **Lot 84 Second Avenue, Bartica, Essequibo, Guyana** a Mining Permit (Medium Scale) to mine for **Gold and Precious Stones** over the under-mentioned area:

Tract of state land located in the Mazaruni Mining District No. 3 as shown on Terra Surveys Topographic Map 23SE, at scale 1:50,000 with reference point 'X' located at the Siparima Fallls on the Mazaruni River with geographical coordinates of longitude **60º40'5.351"W** and latitude **6º5'7.444"N**

Thence at a true bearing of **289.06º**, for a distance of **3 Miles 171.441 yards**, to the point of commencement:

Point A, located at geographical coordinates of longitude **60º42'38.754"W** and latitude **6º6'.151"**, thence at true bearing of **197.86º**, for a distance of approximately **274.044 yards**, to **Point B**, located at geographical coordinates of longitude **60º42'41.256"W** and latitude **6º5'52.429"**, thence at true bearing of **195.93º**, for a distance of approximately **885.864 yards**, to **Point C**, located at geographical coordinates of longitude **60º42'48.496"W** and latitude **6º5'27.211"**, thence at true bearing of **196.21º**, for a distance of approximately **188.821 yards**, to **Point D**, located at geographical coordinates of longitude **60º42'50.065"W** and latitude **6º5'21.844"**, thence at true bearing of **194.52º**, for a distance of approximately **753.44 yards**, to **Point E**, located at geographical coordinates of longitude **60º42'55.688"W** and latitude **6º5'.251"**, thence at true bearing of **269.99º**, for a distance of approximately **1154.3 yards**, to **Point F**, located at geographical coordinates of longitude **60º43'30.054"W** and latitude **6º5'.244"**, thence at true bearing of **360º**, for a distance of approximately **1 mile 263.609 yards**, to **Point G**, located at geographical coordinates of longitude **60º43'30.054"W** and latitude **6º6'.151"**, thence at true bearing of **90.0º**, for a distance of approximately **1723.05 yards**, to the point of commencement at **Point A**

Thus enclosing an area of approximately **597 acres**, save and except all lands lawfully held or occupied.

Any person who claims he has any right or interest to the area to be granted and will be injuriously affected by the grant of a Mining Permit (Medium Scale), may within twenty-one (21) days after publication of the first advertisement lodge with the Guyana Geology and Mines Commission a petition objecting to the grant of this Mining Permit (Medium Scale).



f) **Newell Dennison**
Commissioner

GUYANA GEOLOGY AND MINES COMMISSION
High and Princes Streets

GS23: R-1167/MP/004/2025

September 01, 2026

NOTICE OF INTENTION TO GRANT MINING PERMIT (Medium Scale)

Notice is hereby given in accordance with Section 63 of the Mining Act 1989 of the Intention to Grant to **Ramnarine** whose address is **Lot 84 Second Avenue, Bartica, Essequibo, Guyana** a Mining Permit (Medium Scale) to mine for **Gold and Precious Stones** over the under-mentioned area:

Tract of state land located in the Mazaruni Mining District No. 3 as shown on Terra Surveys Topographic Map 23SE, at scale 1:50,000 with reference point "X" located at the confluence of the Mazaruni River and the Pasa River with geographical coordinates of longitude **60°39'1"W** and latitude **6°10'23"N.**

Thence at a true bearing of **346**°, for a distance of **5 miles 903 yards**, to the point of commencement:

Point A, located at geographical coordinates of longitude **60°40'12"W** and latitude **6°15'0"N**, thence at true bearing of **90°**, for a distance of approximately **1 mile 661 yards**, to **Point B**, located at geographical coordinates of longitude **60°39'0"W** and latitude **6°15'0"N**, thence at true bearing of **179°**, for a distance of approximately **1 mile 268 yards**, to **Point C**, located at geographical coordinates of longitude **60°38'59"W** and latitude **6°14'0"N**, thence at true bearing of **270°**, for a distance of approximately **1 mile 665 yards**, to **Point D**, located at geographical coordinates of longitude **60°40'12"W** and latitude **6°14'0"N**, thence at true bearing of **360°**, for a distance of approximately **1 mile 266 yards**, to the point of commencement at **Point A**.

Thus enclosing an area of approximately **1015 acres**, save and except all lands lawfully held or occupied.

Any person who claims he has any right or interest to the area to be granted and will be injuriously affected by the grant of a Mining Permit (Medium Scale), may within twenty-one (21) days after publication of the first advertisement lodge with the Guyana Geology and Mines Commission a petition objecting to the grant of this Mining Permit (Medium Scale).



f) **Newell Dennison**
Commissioner

GUYANA GEOLOGY AND MINES COMMISSION
High and Princes Streets

GS23: R-1167/MP/005/2025

September 01, 2026

NOTICE OF INTENTION TO GRANT MINING PERMIT (Medium Scale)

Notice is hereby given in accordance with Section 63 of the Mining Act 1989 of the Intention to Grant to **Ramnarine** whose address is **Lot 84 Second Avenue, Bartica, Essequibo, Guyana** a Mining Permit (Medium Scale) to mine for **Gold and Precious Stones** over the under-mentioned area:

Tract of state land located in the Mazaruni Mining District No. 3 as shown on Terra Surveys Topographic Map 23SE, at scale 1:50,000 with reference point "X" located at the confluence of the Mazaruni River and the Pasa River with geographical coordinates of longitude **60°39'1"W** and latitude **6°10'23"N.**

Thence at a true bearing of **46**°, for a distance of **7 miles 1215 yards**, to the point of commencement:

Point A, located at geographical coordinates of longitude **60°34'10"W** and latitude **6°15'1"N**, thence at true bearing of **88°**, for a distance of approximately **348 yards**, to **Point B**, located at geographical coordinates of longitude **60°34'0"W** and latitude **6°15'1"N**, thence at true bearing of **180°**, for a distance of approximately **1 mile 963 yards**, to **Point C**, located at geographical coordinates of longitude **60°34'0"W** and latitude **6°13'40"N**, thence at true bearing of **301°**, for a distance of approximately **384 yards**, to **Point D**, located at geographical coordinates of longitude **60°34'10"W** and latitude **6°13'46"N**, thence at true bearing of **359°**, for a distance of approximately **1655 yards**, to **Point E**, located at geographical coordinates of longitude **60°34'11"W** and latitude **6°14'35"N**, thence at true bearing of **359°**, for a distance of approximately **861 yards**, to the point of commencement at **Point A**.

Thus enclosing an area of approximately **187 acres,** save and except all lands lawfully held or occupied.

Any person who claims he has any right or interest to the area to be granted and will be injuriously affected by the grant of a Mining Permit (Medium Scale), may within twenty-one (21) days after publication of the first advertisement lodge with the Guyana Geology and Mines Commission a petition objecting to the grant of this Mining Permit (Medium Scale).

f) **Newell Dennison**
Commissioner

GUYANA GEOLOGY AND MINES COMMISSION
High and Princes Streets

GS23: R-1178/MP/000/2025

September 01, 2026

NOTICE OF INTENTION TO GRANT MINING PERMIT (Medium Scale)

Notice is hereby given in accordance with Section 63 of the Mining Act 1989 of the Intention to Grant to **Ramnarine** whose address is **Lot 84 Second Avenue, Bartica, Essequibo, Guyana** a Mining Permit (Medium Scale) to mine for **Gold and Precious Stones** over the under-mentioned area:

Tract of state land located in the Potaro Mining District No. 2 as shown on Terra Surveys Topographic Map 43NW, at scale 1: 50,000 at the confluence of the Embiparu And Kuribrong Rivers with geographical co-ordinates of longitude **59°15'57"W** and latitude **5°31'12"N**.

Thence at true bearing of **221°**, for a distance of approximately **2 miles 347 yards**, to point of commencement:

Point A, located at geographical coordinates of longitude **59°17'13"W** and latitude **5°29'46"N**, thence at true bearing of **133°**, for a distance of approximately **1683 yards**, to **Point B**, located at geographical coordinates of longitude **59°16'36"W** and latitude **5°29'12"N**, thence at true bearing of **200°**, for a distance of approximately **567 yards**, to **Point C**, located at geographical coordinates of longitude **59°16'42"W** and latitude **5°28'56"N**, thence at true bearing of **288°**, for a distance of approximately **195 yards**, to **Point D**, located at geographical coordinates of longitude **59°16'48"W** and latitude **5°28'58"N**, thence at true bearing of **200°**, for a distance of approximately **1399 yards**, to **Point E**, located at geographical coordinates of longitude **59°17'2"W** and latitude **5°28'19"N**, thence at true bearing of **270°**, for a distance of approximately **374 yards**, to **Point F**, located at geographical coordinates of longitude **59°17'13"W** and latitude **5°28'19"N**, thence at true bearing of **360°**, for a distance of approximately **1 mile 1172 yards**, to the point of commencement at **Point A**.

Thus enclosing an area of approximately **426 acres**, save and except all lands lawfully held or occupied.

Any person who claims he has any right or interest to the area to be granted and will be injuriously affected by the grant of a Mining Permit (Medium Scale), may within twenty-one (21) days after publication of the first advertisement lodge with the Guyana Geology and Mines Commission a petition objecting to the grant of this Mining Permit (Medium Scale).

f) **Newell Dennison**
Commissioner

GUYANA GEOLOGY AND MINES COMMISSION
High and Princes Streets

GS23: R-1178/MP/001/2026

September 01, 2026

NOTICE OF INTENTION TO GRANT MINING PERMIT (Medium Scale)

Notice is hereby given in accordance with Section 63 of the Mining Act 1989 of the Intention to Grant to **Ramnarine** whose address is **Lot 84 Second Avenue, Bartica, Essequibo, Guyana** a Mining Permit (Medium Scale) to mine for **Gold and Precious Stones** over the under-mentioned area:

Tract of state land located in the Potaro Mining District No. 2 as shown on Terra Surveys Topographic Map 43NW, at scale 1:50,000 with reference point 'X' located at the confluence of the Kuribrong and the Wailong Rivers with geographical coordinates of longitude **59º26'46.709"W** and latitude **5º26'31.913"N**

Thence at a true bearing of **122.65º**, for a distance of **5 miles 238.945 yards**, to the point of commencement:

Point A, located at geographical coordinates of longitude **59º23'.377"W** and latitude **5º24'7.564"**, thence at true bearing of **89.8º**, for a distance of approximately **2 miles 1119.92 yards**, to **Point B**, located at geographical coordinates of longitude **59º20'42.403"W** and latitude **5º24'8.053"**, thence at true bearing of **180.09º**, for a distance of approximately **407.618 yards**, to **Point C**, located at geographical coordinates of longitude **59º20'42.421"W** and latitude **5º23'55.986"**, thence at true bearing of **269.64º**, for a distance of approximately **2 miles 1118.79 yards**, to **Point D**, located at geographical coordinates of longitude **59º23'.359"W** and latitude **5º23'55.129"**, thence at true bearing of **359.92º**, for a distance of approximately **420.021 yards**, to the point of commencement at **Point A**

Thus enclosing an area of approximately **397 acres**, save and except all lands lawfully held or occupied.

Any person who claims he has any right or interest to the area to be granted and will be injuriously affected by the grant of a Mining Permit (Medium Scale), may within twenty-one (21) days after publication of the first advertisement lodge with the Guyana Geology and Mines Commission a petition objecting to the grant of this Mining Permit (Medium Scale).

f) .....
Newell Dennison
Commissioner

GUYANA GEOLOGY AND MINES COMMISSION
High and Princes Streets

GS23: S-1149/MP/000/2026

September 01, 2026

NOTICE OF INTENTION TO GRANT MINING PERMIT (Medium Scale)

Notice is hereby given in accordance with Section 63 of the Mining Act 1989 of the Intention to Grant to **Maheshwar Samjawan** whose address is **Lot 861 Block 'X' 14 Avenue, Great Diamond, East Bank Demerara, Guyana** a Mining Permit (Medium Scale) to mine for **Cassiterite** over the under-mentioned area:

Tract of state land located in the Cuyuni Mining District No. 4 as shown on Terra Surveys Topographic Map 18SW, at scale 1:50,000 with reference point 'X' located at the confluence of the Waikuri and Cuyuni Rivers with geographical coordinates of longitude **59º25'46.142"W** and latitude **6º37'58.44"N**

Thence at a true bearing of **347.09º**, for a distance of **5 miles 294.26 yards**, to the point of commencement:

Point A, located at geographical coordinates of longitude **59º26'46.712"W** and latitude **6º42'20.862"**, thence at true bearing of **105.92º**, for a distance of approximately **1 mile 339.87 yards**, to **Point B**, located at geographical coordinates of longitude **59º25'46.52"W** and latitude **6º42'3.809"**, thence at true bearing of **156.13º**, for a distance of approximately **248.007 yards**, to **Point C**, located at geographical coordinates of longitude **59º25'43.529"W** and latitude **6º41'57.095"**, thence at true bearing of **144.71º**, for a distance of approximately **1350.14 yards**, to **Point D**, located at geographical coordinates of longitude **59º25'20.276"W** and latitude **6º41'24.472"**, thence at true bearing of **183.74º**, for a distance of approximately **1199.26 yards**, to **Point E**, located at geographical coordinates of longitude **59º25'22.606"W** and latitude **6º40'49.044"**, thence at true bearing of **280.27º**, for a distance of approximately **1 mile 550.171 yards**, to **Point F**, located at geographical coordinates of longitude **59º26'30.361"W** and latitude **6º41'1.237"**, thence at true bearing of **348.47º**, for a distance of approximately **1 mile 985.003 yards**, to the point of commencement at **Point A**

Thus enclosing an area of approximately **1200 acres**, save and except all lands lawfully held or occupied.

Any person who claims he has any right or interest to the area to be granted and will be injuriously affected by the grant of a Mining Permit (Medium Scale), may within twenty-one (21) days after publication of the first advertisement lodge with the Guyana Geology and Mines Commission a petition objecting to the grant of this Mining Permit (Medium Scale).

f) .....
Newell Dennison
Commissioner

GUYANA GEOLOGY AND MINES COMMISSION
High and Princes Streets

GS23: S-1149/MP/001/2026

September 01, 2026

NOTICE OF INTENTION TO GRANT MINING PERMIT (Medium Scale)

Notice is hereby given in accordance with Section 63 of the Mining Act 1989 of the Intention to Grant to **Maheshwar Samjawan** whose address is **Lot 861 Block 'X' 14 Avenue, Great Diamond, East Bank Demerara, Guyana** a Mining Permit (Medium Scale) to mine for **Cassiterite** over the under-mentioned area:

Tract of state land located in the Cuyuni Mining District No. 4 as shown on Terra Surveys Topographic Map 18SW, at scale 1:50,000 with reference point 'X' located at the Waiamu Landing with geographical coordinates of longitude **59º22'56.37"W** and latitude **6º39'24.426"N**

Thence at a true bearing of **8.26º**, for a distance of **4 miles 1670.28 yards**, to the point of commencement:

Point A, located at geographical coordinates of longitude **59º22'19.088"W** and latitude **6º43'39.616"**, thence at true bearing of **172.43º**, for a distance of approximately **460.39 yards**, to **Point B**, located at geographical coordinates of longitude **59º22'17.281"W** and latitude **6º43'26.105"**, thence at true bearing of **270.68º**, for a distance of approximately **1410.3 yards**, to **Point C**, located at geographical coordinates of longitude **59º22'59.318"W** and latitude **6º43'26.598"**, thence at true bearing of **259.04º**, for a distance of approximately **2 miles 303.79 yards**, to **Point D**, located at geographical coordinates of longitude **59º24'51.224"W** and latitude **6º43'5.081"**, thence at true bearing of **350.86º**, for a distance of approximately **1162.72 yards**, to **Point E**, located at geographical coordinates of longitude **59º24'56.732"W** and latitude **6º43'39.065"**, thence at true bearing of **89.8º**, for a distance of approximately **3 miles 8.39698 yards**, to the point of commencement at **Point A**

Thus enclosing an area of approximately **763 acres**, save and except all lands lawfully held or occupied.

Any person who claims he has any right or interest to the area to be granted and will be injuriously affected by the grant of a Mining Permit (Medium Scale), may within twenty-one (21) days after publication of the first advertisement lodge with the Guyana Geology and Mines Commission a petition objecting to the grant of this Mining Permit (Medium Scale).

f) **Newell Dennison**
Commissioner

GUYANA GEOLOGY AND MINES COMMISSION
High and Princes Streets

GS23: S-1149/MP/002/2026

September 01, 2026

NOTICE OF INTENTION TO GRANT MINING PERMIT (Medium Scale)

Notice is hereby given in accordance with Section 63 of the Mining Act 1989 of the Intention to Grant to **Maheshwar Samjawan** whose address is **Lot 861 Block 'X' 14 Avenue, Great Diamond, East Bank Demerara, Guyana** a Mining Permit (Medium Scale) to mine for **Cassiterite** over the under-mentioned area:

Tract of state land located in the Cuyuni Mining District No. 4 as shown on Terra Surveys Topographic Map 18SW, at scale 1:50,000 with reference point 'X' located at the confluence of the Waikuri and Cuyuni Rivers with geographical coordinates of longitude **59º25'46.142"W** and latitude **6º37'58.44"N**

Thence at a true bearing of **310.95º**, for a distance of **5 miles 1224.65 yards**, to the point of commencement:

Point A, located at geographical coordinates of longitude **59º29'31.798"W** and latitude **6º41'12.962"**, thence at true bearing of **359.92º**, for a distance of approximately **1 mile 66.6125 yards**, to **Point B**, located at geographical coordinates of longitude **59º29'31.873"W** and latitude **6º42'7.038"**, thence at true bearing of **.12º**, for a distance of approximately **1383.98 yards**, to **Point C**, located at geographical coordinates of longitude **59º29'31.783"W** and latitude **6º42'48.01"**, thence at true bearing of **90.61º**, for a distance of approximately **1 mile 172.43 yards**, to **Point D**, located at geographical coordinates of longitude **59º28'34.183"W** and latitude **6º42'47.401"**, thence at true bearing of **180.71º**, for a distance of approximately **1166.27 yards**, to **Point E**, located at geographical coordinates of longitude **59º28'34.615"W** and latitude **6º42'12.877"**, thence at true bearing of **270.25º**, for a distance of approximately **997.955 yards**, to **Point F**, located at geographical coordinates of longitude **59º29'4.362"W** and latitude **6º42'13.007"**, thence at true bearing of **180.3º**, for a distance of approximately **1 mile 268.015 yards**, to **Point G**, located at geographical coordinates of longitude **59º29'4.682"W** and latitude **6º41'12.97"**, thence at true bearing of **269.98º**, for a distance of approximately **909.692 yards**, to the point of commencement at **Point A**

Thus enclosing an area of approximately **851 acres**, save and except all lands lawfully held or occupied.

GS23: S-1149/MP/002/2026

Any person who claims he has any right or interest to the area to be granted and will be injuriously affected by the grant of a Mining Permit (Medium Scale), may within twenty-one (21) days after publication of the first advertisement lodge with the Guyana Geology and Mines Commission a petition objecting to the grant of this Mining Permit (Medium Scale).

f) .....
Newell Dennison
Commissioner

GUYANA GEOLOGY AND MINES COMMISSION
High and Princes Streets

GS23: S-1149/MP/003/2026

September 01, 2026

NOTICE OF INTENTION TO GRANT MINING PERMIT (Medium Scale)

Notice is hereby given in accordance with Section 63 of the Mining Act 1989 of the Intention to Grant to **Maheshwar Samjawan** whose address is **Lot 861 Block 'X' 14 Avenue, Great Diamond, East Bank Demerara, Guyana** a Mining Permit (Medium Scale) to mine for **Cassiterite** over the under-mentioned area:

Tract of state land located in the Cuyuni Mining District No. 4 as shown on Terra Surveys Topographic Map 18SW, at scale 1:50,000 with reference point 'X' located at the Waiamu Landing with geographical coordinates of longitude **59º22'56.37"W** and latitude **6º39'24.426"N**

Thence at a true bearing of **332.66º**, for a distance of **4 miles 1350.57 yards**, to the point of commencement:

Point A, located at geographical coordinates of longitude **59º24'51.224"W** and latitude **6º43'5.081"**, thence at true bearing of **269.65º**, for a distance of approximately **1 mile 491.899 yards**, to **Point B**, located at geographical coordinates of longitude **59º25'58.35"W** and latitude **6º43'4.67"**, thence at true bearing of **291.02º**, for a distance of approximately **1 mile 769.407 yards**, to **Point C**, located at geographical coordinates of longitude **59º27'8.734"W** and latitude **6º43'31.526"**, thence at true bearing of **268.92º**, for a distance of approximately **1335.08 yards**, to **Point D**, located at geographical coordinates of longitude **59º27'48.524"W** and latitude **6º43'30.785"**, thence at true bearing of **359.92º**, for a distance of approximately **246.614 yards**, to **Point E**, located at geographical coordinates of longitude **59º27'48.535"W** and latitude **6º43'38.086"**, thence at true bearing of **89.7º**, for a distance of approximately **1 mile 115.168 yards**, to **Point F**, located at geographical coordinates of longitude **59º26'52.638"W** and latitude **6º43'38.374"**, thence at true bearing of **89.66º**, for a distance of approximately **2 miles 368.269 yards**, to **Point G**, located at geographical coordinates of longitude **59º24'56.732"W** and latitude **6º43'39.065"**, thence at true bearing of **170.86º**, for a distance of approximately **1162.72 yards**, to the point of commencement at **Point A**

Thus enclosing an area of approximately **914 acres**, save and except all lands lawfully held or occupied.

GS23: S-1149/MP/003/2026

Any person who claims he has any right or interest to the area to be granted and will be injuriously affected by the grant of a Mining Permit (Medium Scale), may within twenty-one (21) days after publication of the first advertisement lodge with the Guyana Geology and Mines Commission a petition objecting to the grant of this Mining Permit (Medium Scale).

f) .....
Newell Dennison
Commissioner

GUYANA GEOLOGY AND MINES COMMISSION
High and Princes Streets

GS8: H-1149/000/2026

September 03, 2026

NOTICE OF INTENTION TO GRANT PROSPECTING PERMIT (Medium Scale)

Notice is hereby given in accordance with Section 55 of the Mining Act 1989 of the Intention to Grant to **Kenroy Keith Hohenkirk** whose address is **Lot 546 Section 'A' , Field 17, Block 'X', Liliendaal, Georgetown, Guyana,** a Prospecting Permit (Medium Scale) to explore for **Gold and Diamonds** over the under-mentioned area:

Tract of state land located in the Mazaruni Mining District No. 3 as shown on Terra Surveys Topographic Map 25NE, at scale 1:50,000 with reference point 'X' located at the confluence of the Kromeparu and Kartuni Rivers with geographical coordinates of longitude **59º41'16.296"W** and latitude **6º34'46.319"N**

Thence at a true bearing of **172.52º**, for a distance of **5 miles 1161.52 yards**, to the point of commencement:

Point A, located at geographical coordinates of longitude **59º40'37.661"W** and latitude **6º29'53.923"**, thence at true bearing of **149.71º**, for a distance of approximately **1513.87 yards**, to **Point B**, located at geographical coordinates of longitude **59º40'14.912"W** and latitude **6º29'15.223"**, thence at true bearing of **129.69º**, for a distance of approximately **2 miles 734.597 yards**, to **Point C**, located at geographical coordinates of longitude **59º38'37.363"W** and latitude **6º27'54.788"**, thence at true bearing of **179.47º**, for a distance of approximately **1513.31 yards**, to **Point D**, located at geographical coordinates of longitude **59º38'36.949"W** and latitude **6º27'9.99"**, thence at true bearing of **311.77º**, for a distance of approximately **3 miles 148.439 yards**, to **Point E**, located at geographical coordinates of longitude **59º40'37.574"W** and latitude **6º28'57.043"**, thence at true bearing of **359.91º**, for a distance of approximately **1 mile 161.342 yards**, to the point of commencement at **Point A**

Thus enclosing an area of approximately **1200 acres**, save and except all lands lawfully held or occupied.

Any person who claims he has any right or interest to the area to be granted and will be injuriously affected by the grant of a Prospecting Permit (Medium Scale), may within twenty-one (21) days after publication of the first advertisement lodge with the Guyana Geology and Mines Commission a petition objecting to the grant of this Prospecting Permit (Medium Scale).

f) .....
Newell Dennison
Commissioner

GUYANA GEOLOGY AND MINES COMMISSION
High and Princes Streets

GS8: N-1090/000/2026

September 03, 2026

NOTICE OF INTENTION TO GRANT PROSPECTING PERMIT (Medium Scale)

Notice is hereby given in accordance with Section 55 of the Mining Act 1989 of the Intention to Grant to **Tarren Alecia Niles** whose address is **Lot 71 Romas Street, Plaisance, East Coast Demerara, Guyana,** a Prospecting Permit (Medium Scale) to explore for **Gold and Diamonds** over the under-mentioned area:

Tract of state land located in the Mazaruni Mining District No. 3 as shown on Terra Surveys Topographic Map 25NE, at scale 1:50,000 with reference point 'X' located at the confluence of the Kromeparu and Kartuni Rivers with geographical coordinates of longitude **59º41'16.296"W** and latitude **6º34'46.319"N**

Thence at a true bearing of **148.54º**, for a distance of **6 miles 777.923 yards**, to the point of commencement:

Point A, located at geographical coordinates of longitude **59º38'19.993"W** and latitude **6º29'59.993"**, thence at true bearing of **89.97º**, for a distance of approximately **504.917 yards**, to **Point B**, located at geographical coordinates of longitude **59º38'4.949"W** and latitude **6º30'.0"**, thence at true bearing of **90.14º**, for a distance of approximately **1 mile 419.879 yards**, to **Point C**, located at geographical coordinates of longitude **59º36'59.998"W** and latitude **6º29'59.842"**, thence at true bearing of **180.0º**, for a distance of approximately **1 mile 410.993 yards**, to **Point D**, located at geographical coordinates of longitude **59º36'59.998"W** and latitude **6º28'55.571"**, thence at true bearing of **269.95º**, for a distance of approximately **1 mile 896.37 yards**, to **Point E**, located at geographical coordinates of longitude **59º38'19.144"W** and latitude **6º28'55.506"**, thence at true bearing of **359.25º**, for a distance of approximately **1 mile 418.476 yards**, to the point of commencement at **Point A.**

Thus enclosing an area of approximately **1200 acres**, save and except all lands lawfully held or occupied.

Any person who claims he has any right or interest to the area to be granted and will be injuriously affected by the grant of a Prospecting Permit (Medium Scale), may within twenty-one (21) days after publication of the first advertisement lodge with the Guyana Geology and Mines Commission a petition objecting to the grant of this Prospecting Permit (Medium Scale).

f) .....
Newell Dennison
Commissioner

GUYANA GEOLOGY AND MINES COMMISSION
High and Princes Streets

GS8: N-1090/001/2026

September 03, 2026

NOTICE OF INTENTION TO GRANT PROSPECTING PERMIT (Medium Scale)

Notice is hereby given in accordance with Section 55 of the Mining Act 1989 of the Intention to Grant to **Tarren Alecia Niles** whose address is **Lot 71 Romas Street, Plaisance, East Coast Demerara, Guyana,** a Prospecting Permit (Medium Scale) to explore for **Gold and Diamonds** over the under-mentioned area:

Tract of state land located in the Mazaruni Mining District No. 3 as shown on Terra Surveys Topographic Map 25NE, at scale 1:50,000 with reference point 'X' located at the confluence of the Kromeparu and Kartuni Rivers with geographical coordinates of longitude **59º41'16.296"W** and latitude **6º34'46.319"N**

Thence at a true bearing of **169.56º**, for a distance of **6 miles 812.158 yards**, to the point of commencement:

Point A, located at geographical coordinates of longitude **59º40'14.912"W** and latitude **6º29'15.223"**, thence at true bearing of **329.79º**, for a distance of approximately **1506.4 yards**, to **Point B**, located at geographical coordinates of longitude **59º40'37.499"W** and latitude **6º29'53.761"**, thence at true bearing of **1.87º**, for a distance of approximately **210.853 yards**, to **Point C**, located at geographical coordinates of longitude **59º40'37.294"W** and latitude **6º30'.0"**, thence at true bearing of **90.0º**, for a distance of approximately **293.357 yards**, to **Point D**, located at geographical coordinates of longitude **59º40'28.553"W** and latitude **6º30'.0"**, thence at true bearing of **90.0º**, for a distance of approximately **1 mile 649.797 yards**, to **Point E**, located at geographical coordinates of longitude **59º39'16.751"W** and latitude **6º29'59.996"**, thence at true bearing of **90.0º**, for a distance of approximately **1 mile 144.882 yards**, to **Point F**, located at geographical coordinates of longitude **59º38'19.993"W** and latitude **6º29'59.993"**, thence at true bearing of **179.25º**, for a distance of approximately **1 mile 418.476 yards**, to **Point G**, located at geographical coordinates of longitude **59º38'19.144"W** and latitude **6º28'55.506"**, thence at true bearing of **269.94º**, for a distance of approximately **615.009 yards**, to **Point H**, located at geographical coordinates of longitude **59º38'37.468"W** and latitude **6º28'55.488"**, thence at true bearing of **309.62º**, for a distance of approximately **1 mile 1022.95 yards**, to **Point I**, located at geographical coordinates of longitude **59º39'41.339"W** and latitude **6º29'48.026"**, thence at true bearing of **225.48º**, for a distance of approximately **1580.34 yards**, to the point of commencement at **Point A.**

Thus enclosing an area of approximately **1200 acres**, save and except all lands lawfully held or occupied.

GS8: N-1090/001/2026

Any person who claims he has any right or interest to the area to be granted and will be injuriously affected by the grant of a Prospecting Permit (Medium Scale), may within twenty-one (21) days after publication of the first advertisement lodge with the Guyana Geology and Mines Commission a petition objecting to the grant of this Prospecting Permit (Medium Scale).

f) .....
Newell Dennison
Commissioner

GUYANA GEOLOGY AND MINES COMMISSION
High and Princes Streets

GS8: M-1242/000/2026

September 03, 2026

NOTICE OF INTENTION TO GRANT PROSPECTING PERMIT (Medium Scale)

Notice is hereby given in accordance with Section 55 of the Mining Act 1989 of the Intention to Grant to **Wazeer Shikander Mohamed** whose address is **Lot 128 Barr Street, B/Flat, Kitty, Georgetown, Guyana,** a Prospecting Permit (Medium Scale) to explore for **Gold, Diamonds and Precious Stones** over the under-mentioned area:

Tract of state land located in the Mazaruni Mining District No. 3 as shown on Terra Surveys Topographic Map 16SW, at scale 1:50,000 with reference point 'X' located at the confluence of the Awarapari and Kaukau Rivers with geographical coordinates of longitude **60º32'28.345"W** and latitude **6º28'32.524"N**

Thence at a true bearing of **28.88º**, for a distance of **11 miles 568.195 yards**, to the point of commencement:

Point A, located at geographical coordinates of longitude **60º27'41.497"W** and latitude **6º37'9.091"N**, thence at true bearing of **89.59º**, for a distance of approximately **136.863 yards**, to **Point B**, located at geographical coordinates of longitude **60º27'37.418"W** and latitude **6º37'9.12"N**, thence at true bearing of **89.89º**, for a distance of approximately **329.284 yards**, to **Point C**, located at geographical coordinates of longitude **60º27'27.605"W** and latitude **6º37'9.138"N**, thence at true bearing of **175.54º**, for a distance of approximately **1 mile 1114.42 yards**, to **Point D**, located at geographical coordinates of longitude **60º27'20.945"W** and latitude **6º35'44.3"N**, thence at true bearing of **270.18º**, for a distance of approximately **499.145 yards**, to **Point E**, located at geographical coordinates of longitude **60º27'35.82"W** and latitude **6º35'44.347"N**, thence at true bearing of **132.52º**, for a distance of approximately **729.214 yards**, to **Point F**, located at geographical coordinates of longitude **60º27'19.804"W** and latitude **6º35'29.756"N**, thence at true bearing of **175.54º**, for a distance of approximately **1 mile 1705.01 yards**, to **Point G**, located at geographical coordinates of longitude **60º27'11.776"W** and latitude **6º33'47.488"N**, thence at true bearing of **175.56º**, for a distance of approximately **146.609 yards**, to **Point H**, located at geographical coordinates of longitude **60º27'11.437"W** and latitude **6º33'43.16"N**, thence at true bearing of **168.66º**, for a distance of approximately **264.795 yards**, to **Point I**, located at geographical coordinates of longitude **60º27'9.886"W** and latitude **6º33'35.474"N**, thence at true bearing of **154.89º**, for a distance of approximately **264.436 yards**, to **Point J**, located at geographical coordinates of longitude **60º27'6.541"W** and latitude **6º33'28.386"N**, thence at true bearing of **148.06º**, for a distance of approximately **1016.26 yards**, to **Point K**, located at geographical coordinates of longitude **60º26'50.521"W** and latitude **6º33'2.855"N**, thence at true bearing of **318.34º**, for a distance of approximately **551.101 yards**, to **Point L**, located at geographical coordinates of longitude **60º27'1.436"W** and latitude **6º33'15.044"N**, thence at true bearing of **324.52º**, for a distance of approximately **631.081 yards**, to **Point M**, located at geographical coordinates of longitude **60º27'12.352"W** and latitude **6º33'30.258"N**, thence at true bearing of **330.54º**, for a distance of approximately **598.6 yards**, to **Point N**, located at geographical coordinates of longitude **60º27'21.125"W** and

GS8: M-1242/000/2026

latitude **6º33'45.688"N**, thence at true bearing of **3.36º**, for a distance of approximately **739.168 yards**, to **Point O**, located at geographical coordinates of longitude **60º27'19.832"W** and latitude **6º34'7.532"N**, thence at true bearing of **351.93º**, for a distance of approximately **1674.78 yards**, to **Point P**, located at geographical coordinates of longitude **60º27'26.838"W** and latitude **6º34'56.622"N**, thence at true bearing of **335.96º**, for a distance of approximately **587.74 yards**, to **Point Q**, located at geographical coordinates of longitude **60º27'33.973"W** and latitude **6º35'12.512"N**, thence at true bearing of **310.55º**, for a distance of approximately **692.842 yards**, to **Point R**, located at geographical coordinates of longitude **60º27'49.662"W** and latitude **6º35'25.847"N**, thence at true bearing of **303.04º**, for a distance of approximately **1 mile 114.348 yards**, to **Point S**, located at geographical coordinates of longitude **60º28'36.487"W** and latitude **6º35'56.101"N**, thence at true bearing of **45.98º**, for a distance of approximately **1120.73 yards**, to **Point T**, located at geographical coordinates of longitude **60º28'12.468"W** and latitude **6º36'19.156"N**, thence at true bearing of **133.0º**, for a distance of approximately **1323.36 yards**, to **Point U**, located at geographical coordinates of longitude **60º27'43.625"W** and latitude **6º35'52.436"N**, thence at true bearing of **1.58º**, for a distance of approximately **1 mile 830.294 yards** to the point of commencement at **Point A**

Thus enclosing an area of approximately **1074 acres**, save and except all lands lawfully held or occupied.

Any person who claims he has any right or interest to the area to be granted and will be injuriously affected by the grant of a Prospecting Permit (Medium Scale), may within twenty-one (21) days after publication of the first advertisement lodge with the Guyana Geology and Mines Commission a petition objecting to the grant of this Prospecting Permit (Medium Scale).

f) ……
Newell Dennison
Commissioner

GUYANA GEOLOGY AND MINES COMMISSION
High and Princes Streets

GS8: R-1150/000/2026

September 03, 2026

NOTICE OF INTENTION TO GRANT PROSPECTING PERMIT (Medium Scale)

Notice is hereby given in accordance with Section 55 of the Mining Act 1989 of the Intention to Grant to **Yadoonauth Rupie** whose address is **Lot 143 New Road, Vreed-en-Hoop, West Coast Demerara, Guyana,** a Prospecting Permit (Medium Scale) to explore for **Cassiterite and Tantalite** over the under-mentioned area:

Tract of state land located in the Potaro Mining District No. 2 as shown on Terra Surveys Topographic Map 43SW, at scale 1:50,000 with reference point 'X' located at the confluence of the Amu and Potaro Rivers with geographical coordinates of longitude **59º18'47.56"W** and latitude **5º18'9.986"N**

Thence at a true bearing of **195.38º**, for a distance of **5 miles 1152.86 yards**, to the point of commencement:

Point A, located at geographical coordinates of longitude **59º20'6.018"W** and latitude **5º13'25.885"**, thence at true bearing of **108.21º**, for a distance of approximately **388.435 yards**, to **Point B**, located at geographical coordinates of longitude **59º19'55.049"W** and latitude **5º13'22.292"**, thence at true bearing of **198.19º**, for a distance of approximately **632.055 yards**, to **Point C**, located at geographical coordinates of longitude **59º20'0.913"W** and latitude **5º13'4.516"**, thence at true bearing of **95.62º**, for a distance of approximately **1629.98 yards**, to **Point D**, located at geographical coordinates of longitude **59º19'12.691"W** and latitude **5º12'59.789"**, thence at true bearing of **127.63º**, for a distance of approximately **630.42 yards**, to **Point E**, located at geographical coordinates of longitude **59º18'57.848"W** and latitude **5º12'48.395"**, thence at true bearing of **90.7º**, for a distance of approximately **520.047 yards**, to **Point F**, located at geographical coordinates of longitude **59º18'42.39"W** and latitude **5º12'48.208"**, thence at true bearing of **25.14º**, for a distance of approximately **580.314 yards**, to **Point G**, located at geographical coordinates of longitude **59º18'35.06"W** and latitude **5º13'3.76"**, thence at true bearing of **341.94º**, for a distance of approximately **846.482 yards**, to **Point H**, located at geographical coordinates of longitude **59º18'42.862"W** and latitude **5º13'27.584"**, thence at true bearing of **77.11º**, for a distance of approximately **221.873 yards**, to **Point I**, located at geographical coordinates of longitude **59º18'36.432"W** and latitude **5º13'29.05"**, thence at true bearing of **135.47º**, for a distance of approximately **1480.7 yards**, to **Point J**, located at geographical coordinates of longitude **59º18'5.562"W** and latitude **5º12'57.802"**, thence at true bearing of **206.97º**, for a distance of approximately **1 mile 182.331 yards**, to **Point K**, located at geographical coordinates of longitude **59º18'31.752"W** and latitude **5º12'6.556"**, thence at true bearing of **289.16º**, for a distance of approximately **2 miles 472.335 yards**, to **Point L**, located at geographical coordinates of longitude **59º20'23.86"W** and latitude **5º12'45.342"**, thence at true bearing of **23.66º**, for a distance of approximately **1495.24 yards**, to the point of commencement at **Point A.**

Thus enclosing an area of approximately **1200 acres**, save and except all lands lawfully held or occupied.

GS8: R-1150/000/2026

Any person who claims he has any right or interest to the area to be granted and will be injuriously affected by the grant of a Prospecting Permit (Medium Scale), may within twenty-one (21) days after publication of the first advertisement lodge with the Guyana Geology and Mines Commission a petition objecting to the grant of this Prospecting Permit (Medium Scale).



f) **Newell Dennison**
Commissioner

GUYANA GEOLOGY AND MINES COMMISSION
High and Princes Streets

GS8: R-1150/001/2026

September 03, 2026

NOTICE OF INTENTION TO GRANT PROSPECTING PERMIT (Medium Scale)

Notice is hereby given in accordance with Section 55 of the Mining Act 1989 of the Intention to Grant to **Yadoonauth Rupie** whose address is **Lot 143 New Road, Vreed-en-Hoop, West Coast Demerara, Guyana,** a Prospecting Permit (Medium Scale) to explore for **Cassiterite and Tantalite** over the under-mentioned area:

Tract of state land located in the Potaro Mining District No. 2 as shown on Terra Surveys Topographic Map 43SW, at scale 1:50,000 with reference point 'X' located at the confluence of the Amu and the Potaro Rivers with geographical coordinates of longitude **59º18'47.56"W** and latitude **5º18'9.986"N**

Thence at a true bearing of **172.37º**, for a distance of **6 miles 79.4389 yards**, to the point of commencement:

Point A, located at geographical coordinates of longitude **59º18'5.562"W** and latitude **5º12'57.802"**, thence at true bearing of **137.29º**, for a distance of approximately **2 miles 215.137 yards**, to **Point B**, located at geographical coordinates of longitude **59º16'50.25"W** and latitude **5º11'36.55"**, thence at true bearing of **196.63º**, for a distance of approximately **955.791 yards**, to **Point C**, located at geographical coordinates of longitude **59º16'58.382"W** and latitude **5º11'9.438"**, thence at true bearing of **196.63º**, for a distance of approximately **92.6484 yards**, to **Point D**, located at geographical coordinates of longitude **59º16'59.171"W** and latitude **5º11'6.81"**, thence at true bearing of **216.63º**, for a distance of approximately **1186.97 yards**, to **Point E**, located at geographical coordinates of longitude **59º17'20.224"W** and latitude **5º10'38.611"**, thence at true bearing of **341.44º**, for a distance of approximately **1 mile 848.103 yards**, to **Point F**, located at geographical coordinates of longitude **59º17'44.902"W** and latitude **5º11'51.806"**, thence at true bearing of **287.54º**, for a distance of approximately **1652.92 yards**, to **Point G**, located at geographical coordinates of longitude **59º18'31.752"W** and latitude **5º12'6.556"**, thence at true bearing of **26.97º**, for a distance of approximately **1 mile 182.331 yards**, to the point of commencement at **Point A.**

Thus enclosing an area of approximately **1183 acres**, save and except all lands lawfully held or occupied.

Any person who claims he has any right or interest to the area to be granted and will be injuriously affected by the grant of a Prospecting Permit (Medium Scale), may within twenty-one (21) days after publication of the first advertisement lodge with the Guyana Geology and Mines Commission a petition objecting to the grant of this Prospecting Permit (Medium Scale).

f) .....
Newell Dennison
Commissioner

GUYANA GEOLOGY AND MINES COMMISSION
High and Princes Streets

GS8: R-1150/002/2026

September 03, 2026

NOTICE OF INTENTION TO GRANT PROSPECTING PERMIT (Medium Scale)

Notice is hereby given in accordance with Section 55 of the Mining Act 1989 of the Intention to Grant to **Yadoonauth Rupie** whose address is **Lot 143 New Road, Vreed-en-Hoop, West Coast Demerara, Guyana,** a Prospecting Permit (Medium Scale) to explore for **Cassiterite and Tantalite** over the under-mentioned area:

Tract of state land located in the Potaro Mining District No. 2 as shown on Terra Surveys Topographic Map 43SE, at scale 1:50,000 with reference point 'X' located at the confluence of the North Fork and the Minnehaha Rivers with geographical coordinates of longitude **59º8'15.086"W** and latitude **5º8'48.674"N**

Thence at a true bearing of **294.53º**, for a distance of **5 miles 653.228 yards**, to the point of commencement:

Point A, located at geographical coordinates of longitude **59º12'30.719"W** and latitude **5º10'44.868"**, thence at true bearing of **62.64º**, for a distance of approximately **1 mile 1728.27 yards**, to **Point B**, located at geographical coordinates of longitude **59º10'58.627"W** and latitude **5º11'32.33"**, thence at true bearing of **155.18º**, for a distance of approximately **1734.83 yards**, to **Point C**, located at geographical coordinates of longitude **59º10'36.977"W** and latitude **5º10'45.718"**, thence at true bearing of **243.74º**, for a distance of approximately **1 mile 1582.06 yards**, to **Point D**, located at geographical coordinates of longitude **59º12'6.07"W** and latitude **5º10'1.945"**, thence at true bearing of **330.23º**, for a distance of approximately **1670.27 yards**, to the point of commencement at **Point A**

Thus enclosing an area of approximately **1200 acres**, save and except all lands lawfully held or occupied.

Any person who claims he has any right or interest to the area to be granted and will be injuriously affected by the grant of a Prospecting Permit (Medium Scale), may within twenty-one (21) days after publication of the first advertisement lodge with the Guyana Geology and Mines Commission a petition objecting to the grant of this Prospecting Permit (Medium Scale).

f) .....
Newell Dennison
Commissioner

GUYANA GEOLOGY AND MINES COMMISSION
High and Princes Streets

GS8: R-1150/003/2026

September 03, 2026

NOTICE OF INTENTION TO GRANT PROSPECTING PERMIT (Medium Scale)

Notice is hereby given in accordance with Section 55 of the Mining Act 1989 of the Intention to Grant to **Yadoonauth Rupie** whose address is **Lot 143 New Road, Vreed-en-Hoop, West Coast Demerara, Guyana,** a Prospecting Permit (Medium Scale) to explore for **Cassiterite and Tantalite** over the under-mentioned area:

Tract of state land located in the Potaro Mining District No. 2 as shown on Terra Surveys Topographic Map 43SE, at scale 1:50,000 with reference point 'X' located at the confluence of the North Fork and the Minnehaha Rivers with geographical coordinates of longitude **59º8'15.086"W** and latitude **5º8'48.674"N**

Thence at a true bearing of **315.14º**, for a distance of **4 miles 759.308 yards**, to the point of commencement:

Point A, located at geographical coordinates of longitude **59º10'58.627"W** and latitude **5º11'32.33"**, thence at true bearing of **242.64º**, for a distance of approximately **1 mile 1728.27 yards**, to **Point B**, located at geographical coordinates of longitude **59º12'30.719"W** and latitude **5º10'44.868"**, thence at true bearing of **336.68º**, for a distance of approximately **1716.04 yards**, to **Point C**, located at geographical coordinates of longitude **59º12'50.911"W** and latitude **5º11'31.52"**, thence at true bearing of **63.92º**, for a distance of approximately **1 mile 1618.16 yards**, to **Point D**, located at geographical coordinates of longitude **59º11'20.713"W** and latitude **5º12'15.484"**, thence at true bearing of **152.99º**, for a distance of approximately **1636.1 yards**, to the point of commencement at **Point A.**

Thus enclosing an area of approximately **1188 acres**, save and except all lands lawfully held or occupied.

Any person who claims he has any right or interest to the area to be granted and will be injuriously affected by the grant of a Prospecting Permit (Medium Scale), may within twenty-one (21) days after publication of the first advertisement lodge with the Guyana Geology and Mines Commission a petition objecting to the grant of this Prospecting Permit (Medium Scale).

f) .....
Newell Dennison
Commissioner

GUYANA GEOLOGY AND MINES COMMISSION
High and Princes Streets

GS8: R-1150/004/2026

September 03, 2026

NOTICE OF INTENTION TO GRANT PROSPECTING PERMIT (Medium Scale)

Notice is hereby given in accordance with Section 55 of the Mining Act 1989 of the Intention to Grant to **Yadoonauth Rupie** whose address is **Lot 143 New Road, Vreed-en-Hoop, West Coast Demerara, Guyana,** a Prospecting Permit (Medium Scale) to explore for **Cassiterite and Tantalite** over the under-mentioned area:

Tract of state land located in the Potaro Mining District No. 2 as shown on Terra Surveys Topographic Map 43SE, at scale 1:50,000 with reference point 'X' located at the confluence of the North Fork and the Minnehaha Rivers with geographical coordinates of longitude **59º8'15.086"W** and latitude **5º8'48.674"N**

Thence at a true bearing of **294.53º**, for a distance of **5 miles 653.228 yards**, to the point of commencement:

Point A, located at geographical coordinates of longitude **59º12'30.719"W** and latitude **5º10'44.868"**, thence at true bearing of **150.23º**, for a distance of approximately **1670.27 yards**, to **Point B**, located at geographical coordinates of longitude **59º12'6.07"W** and latitude **5º10'1.945"**, thence at true bearing of **242.94º**, for a distance of approximately **1 mile 777.145 yards**, to **Point C**, located at geographical coordinates of longitude **59º13'13.231"W** and latitude **5º9'27.778"**, thence at true bearing of **241.02º**, for a distance of approximately **588.816 yards**, to **Point D**, located at geographical coordinates of longitude **59º13'28.542"W** and latitude **5º9'19.332"**, thence at true bearing of **331.51º**, for a distance of approximately **753.793 yards**, to **Point E**, located at geographical coordinates of longitude **59º13'39.23"W** and latitude **5º9'38.945"**, thence at true bearing of **331.51º**, for a distance of approximately **1103.42 yards**, to **Point F**, located at geographical coordinates of longitude **59º13'54.876"W** and latitude **5º10'7.655"**, thence at true bearing of **66.06º**, for a distance of approximately **1 mile 1337.66 yards**, to the point of commencement at **Point A.**

Thus enclosing an area of approximately **1126 acres**, save and except all lands lawfully held or occupied.

Any person who claims he has any right or interest to the area to be granted and will be injuriously affected by the grant of a Prospecting Permit (Medium Scale), may within twenty-one (21) days after publication of the first advertisement lodge with the Guyana Geology and Mines Commission a petition objecting to the grant of this Prospecting Permit (Medium Scale).

f) .....
Newell Dennison
Commissioner

GUYANA GEOLOGY AND MINES COMMISSION
High and Princes Streets

GS8: R-1150/005/2026

September 03, 2026

NOTICE OF INTENTION TO GRANT PROSPECTING PERMIT (Medium Scale)

Notice is hereby given in accordance with Section 55 of the Mining Act 1989 of the Intention to Grant to **Yadoonauth Rupie** whose address is **Lot 143 New Road, Vreed-en-Hoop, West Coast Demerara, Guyana,** a Prospecting Permit (Medium Scale) to explore for **Cassiterite and Tantalite** over the under-mentioned area:

Tract of state land located in the Potaro Mining District No. 2 as shown on Terra Surveys Topographic Map 43SE, at scale 1:50,000 with reference point 'X' located at the confluence of the North Fork and the Minnehaha Rivers with geographical coordinates of longitude **59º8'15.086"W** and latitude **5º8'48.674"N**

Thence at a true bearing of **294.53º**, for a distance of **5 miles 653.228 yards**, to the point of commencement:

Point A, located at geographical coordinates of longitude **59º12'30.719"W** and latitude **5º10'44.868"**, thence at true bearing of **246.06º**, for a distance of approximately **1 mile 1337.66 yards**, to **Point B**, located at geographical coordinates of longitude **59º13'54.876"W** and latitude **5º10'7.655"**, thence at true bearing of **355.03º**, for a distance of approximately **1 mile 570.542 yards**, to **Point C**, located at geographical coordinates of longitude **59º14'.877"W** and latitude **5º11'16.39"**, thence at true bearing of **31.61º**, for a distance of approximately **1 mile 497.57 yards**, to **Point D**, located at geographical coordinates of longitude **59º13'25.705"W** and latitude **5º12'13.309"**, thence at true bearing of **129.26º**, for a distance of approximately **994.162 yards**, to **Point E**, located at geographical coordinates of longitude **59º13'2.824"W** and latitude **5º11'54.683"**, thence at true bearing of **192.75º**, for a distance of approximately **1 mile 705.6 yards**, to **Point F**, located at geographical coordinates of longitude **59º13'18.995"W** and latitude **5º10'43.489"**, thence at true bearing of **88.36º**, for a distance of approximately **1624.72 yards**, to the point of commencement at **Point A**

Thus enclosing an area of approximately **1154 acres**, save and except all lands lawfully held or occupied.

Any person who claims he has any right or interest to the area to be granted and will be injuriously affected by the grant of a Prospecting Permit (Medium Scale), may within twenty-one (21) days after publication of the first advertisement lodge with the Guyana Geology and Mines Commission a petition objecting to the grant of this Prospecting Permit (Medium Scale).

f) **Newell Dennison**
Commissioner

GUYANA GEOLOGY AND MINES COMMISSION
High and Princes Streets

GS8: R-1150/006/2026

September 03, 2026

NOTICE OF INTENTION TO GRANT PROSPECTING PERMIT (Medium Scale)

Notice is hereby given in accordance with Section 55 of the Mining Act 1989 of the Intention to Grant to **Yadoonauth Rupie** whose address is **Lot 143 New Road, Vreed-en-Hoop, West Coast Demerara, Guyana,** a Prospecting Permit (Medium Scale) to explore for **Cassiterite and Tantalite** over the under-mentioned area:

Tract of state land located in the Potaro Mining District No. 2 as shown on Terra Surveys Topographic Map 43SE, at scale 1:50,000 with reference point 'X' located at the confluence of the North Fork and the Minnehaha Rivers with geographical coordinates of longitude **59º8'15.086"W** and latitude **5º8'48.674"N**

Thence at a true bearing of **283.14º**, for a distance of **6 miles 1178.41 yards**, to the point of commencement:

Point A, located at geographical coordinates of longitude **59º13'54.876"W** and latitude **5º10'7.655"**, thence at true bearing of **151.51º**, for a distance of approximately **1103.42 yards**, to **Point B**, located at geographical coordinates of longitude **59º13'39.23"W** and latitude **5º9'38.945"**, thence at true bearing of **248.71º**, for a distance of approximately **1 mile 1156.22 yards**, to **Point C**, located at geographical coordinates of longitude **59º15'0.0"W** and latitude **5º9'7.603"**, thence at true bearing of **360º**, for a distance of approximately **1 mile 1587.75 yards**, to **Point D**, located at geographical coordinates of longitude **59º15'0.0"W** and latitude **5º10'46.711"**, thence at true bearing of **105.92º**, for a distance of approximately **1634.97 yards**, to **Point E**, located at geographical coordinates of longitude **59º14'13.265"W** and latitude **5º10'33.431"**, thence at true bearing of **144.61º**, for a distance of approximately **1068.08 yards**, to the point of commencement at **Point A**

Thus enclosing an area of approximately **1200 acres**, save and except all lands lawfully held or occupied.

Any person who claims he has any right or interest to the area to be granted and will be injuriously affected by the grant of a Prospecting Permit (Medium Scale), may within twenty-one (21) days after publication of the first advertisement lodge with the Guyana Geology and Mines Commission a petition objecting to the grant of this Prospecting Permit (Medium Scale).

f) **Newell Dennison**
Commissioner

GUYANA GEOLOGY AND MINES COMMISSION
High and Princes Streets

GS8: S-1295/002/2026

September 03, 2026

NOTICE OF INTENTION TO GRANT PROSPECTING PERMIT (Medium Scale)

Notice is hereby given in accordance with Section 55 of the Mining Act 1989 of the Intention to Grant to **Maheshwar Samjawan** whose address is **Lot 861 Block 'X', 14th Avenue, Great Diamond, East Bank Demerara, Guyana,** a Prospecting Permit (Medium Scale) to explore for **Cassiterite and Tantalite** over the under-mentioned area:

Tract of state land located in the Cuyuni Mining District No. 4 as shown on Terra Surveys Topographic Map 19NW, at scale 1:50,000 with reference point 'X' located at the confluence of the Supenaam and the Karani Rivers with geographical coordinates of longitude **58º48'12.258"W** and latitude **6º51'3.467"N**

Thence at a true bearing of **271.65º**, for a distance of **10 miles 1737.69 yards**, to the point of commencement:

Point A, located at geographical coordinates of longitude **58º57'48.618"W** and latitude **6º51'19.958"**, thence at true bearing of **270.34º**, for a distance of approximately **1 mile 968.281 yards**, to **Point B**, located at geographical coordinates of longitude **58º59'9.967"W** and latitude **6º51'20.434"**, thence at true bearing of **.06º**, for a distance of approximately **1196.95 yards**, to **Point C**, located at geographical coordinates of longitude **58º59'9.928"W** and latitude **6º51'55.868"**, thence at true bearing of **.06º**, for a distance of approximately **934.407 yards**, to **Point D**, located at geographical coordinates of longitude **58º59'9.899"W** and latitude **6º52'23.531"**, thence at true bearing of **90.44º**, for a distance of approximately **1 mile 966.04 yards**, to **Point E**, located at geographical coordinates of longitude **58º57'48.614"W** and latitude **6º52'22.915"**, thence at true bearing of **180.0º**, for a distance of approximately **1 mile 366.607 yards**, to the point of commencement at **Point A.**

Thus enclosing an area of approximately **1200 acres**, save and except all lands lawfully held or occupied.

Any person who claims he has any right or interest to the area to be granted and will be injuriously affected by the grant of a Prospecting Permit (Medium Scale), may within twenty-one (21) days after publication of the first advertisement lodge with the Guyana Geology and Mines Commission a petition objecting to the grant of this Prospecting Permit (Medium Scale).

f) **Newell Dennison**
Commissioner

GUYANA GEOLOGY AND MINES COMMISSION
High & Princes Streets

GS23: B-1147/MP/000/2026

September 03, 2026

NOTICE TO RECALL MINING PERMIT (Medium Scale)

Notice is hereby given for General Information that Intention to grant Mining Permit (Medium Scale) ref. file no. **GS23: B-1147/MP/000/26** in the name of **Ramnauth Boodram** of **Lot 36 Berlin, Demerara River, Guyana** as published in the official gazette on **August 02, 2026** is hereby recalled.

……..
f) **Newell Dennison**
Commissioner

GUYANA GEOLOGY AND MINES COMMISSION
High & Princes Streets

GS23: B-1147/MP/000/2026

September 03, 2026

NOTICE TO RECALL MINING PERMIT (Medium Scale)

Notice is hereby given for General Information that Intention to relinquish Mining Permit (Medium Scale) ref. file no. **GS23: B-1147/MP/000/26** in the name of **Ramnauth Boodram** of **Lot 36 Berlin, Demerara River, Guyana** as published in the official gazette on **August 15, 2026** is hereby recalled.

……..
f) **Newell Dennison**
Commissioner

GUYANA GEOLOGY AND MINES COMMISSION
High & Princes Streets

GS23: R-1143/MP/000/2026

September 03, 2026

NOTICE TO RECALL MINING PERMIT (Medium Scale)

Notice is hereby given for General Information that Intention to Abandon Mining Permit (Medium Scale) ref. file no. **GS23: R-1143/MP/000/26** in the name of **Roopan Ramotar** of **Lot 30 'F' Public Road, West Land of Plenty, Essequibo Coast, Guyana** as published in the official gazette on **August 08, 2026** is hereby recalled.

……..
f) **Newell Dennison**
Commissioner

GUYANA GEOLOGY AND MINES COMMISSION
High & Princes Streets

GS23: S-1083/SMP/000/2026

September 03, 2026

NOTICE TO RECALL SPECIAL MINING PERMIT (Medium Scale)

Notice is hereby given for General Information that Intention to Grant Special Mining Permit (Medium Scale) ref. file no. **GS23: S-1083/SMP/000/26** in the name of **Reanea Nickita Stoll** of **Arakaka Compound Barima Waini, Region #1, Guyana** as published in the official gazette on **August 22, 2026** is hereby recalled.

……..
f) **Newell Dennison**
Commissioner