The Official Gazette

(EXTRAORDINARY)

OF GUYANA

Published by the Authority of the Government

GEORGETOWN, SATURDAY 15TH AUGUST, 2026

TABLE OF CONTENTS

FIRST SUPPLEMENT

MINES

LEGAL SUPPLEMENT

A. ACTS — NIL

B. SUBSIDIARY LEGISLATION — NIL

C. BILLS —NIL

GEORGETOWN, Demerara – Printed and Published every Saturday and on such Extraordinary Days as may be directed by the Government by Guyana National Printers Limited, 1 Public Road, La Penitence, Greater Georgetown.

GUYANA GEOLOGY AND MINES COMMISSION
High and Princes Streets

GS23: D-165/MP/000/2014

August 03, 2026

TRANSFER

NOTICE OF INTENTION TO TRANSFER MINING PERMIT (Medium Scale)

Notice is hereby given in accordance with the Mining Regulations of the Mining Act 1989, that **Innovative Mining Inc.** whose address is **Lot 15 Garnett Street, Campbellville, Georgetown, Guyana** has filed with the Commissioner, Guyana Geology and Mines Commission, Notice of Intention to Transfer to and in favor of **Taugau Mining Inc.** whose address is **Lot 2685 Manatee Place, South Ruimvedlt Park, Georgetown, Guyana** all rights, titles and interest in and to **Mining Permit No. 635/2014.**

Tract of state land located in the Cuyuni Mining District No. 4 as shown on Terra Surveys Topographic Map 10SW, at scale 1: 50,000 with reference point 'X' located at the confluence of the Iroma River and Tiger Creek with geographical co-ordinates of longitude **59°50'19"W** and latitude **7°2'22"N**.

Thence at true bearing of **302°**, for a distance of approximately **5 miles 795 yards to point of** commencement:

Point A, located at geographical coordinates of longitude **59°54'21"W** and latitude **7°4'54"N**, thence at true bearing of **270°**, for a distance of approximately **1 mile 113 yards**, to **Point B**, located at geographical coordinates of longitude **59°55'17"W** and latitude **7°4'54"N**, thence at true bearing of **360°**, for a distance of approximately **1 mile 1243 yards**, to **Point C**, located at geographical coordinates of longitude **59°55'17"W** and latitude **7°6'23"N**, thence at true bearing of **90°**, for a distance of approximately **1 mile 106 yards**, to **Point D**, located at geographical coordinates of longitude **59°54'21"W** and latitude **7°6'23"N**, thence at true bearing of **180°**, for a distance of approximately **1 mile 1253 yards**, to the point of commencement at **Point A**.

Thus enclosing an area of approximately **1162 acres**, save and except all lands lawfully held or occupied.

Any person having the right, title and interest in the above mentioned area and who have just grounds to oppose the transfer of the said Mining Permit is hereby required to do so in due form at the Office of the Guyana Geology and Mines Commission, Mines Division in terms of Regulation 21 of the Mining Regulation of the Mining Act.1989 within fourteen (14) days from the date of the first publication of the Notice.

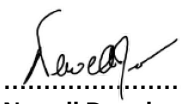

Newell Dennison
Commissioner

GUYANA GEOLOGY AND MINES COMMISSION
High and Princes Streets

GS23: D-165/MP/001/2014

August 03, 2026

TRANSFER

NOTICE OF INTENTION TO TRANSFER MINING PERMIT (Medium Scale)

Notice is hereby given in accordance with the Mining Regulations of the Mining Act 1989, that **Innovative Mining Inc.** whose address is **Lot 15 Garnett Street, Campbellville, Georgetown, Guyana** has filed with the Commissioner, Guyana Geology and Mines Commission, Notice of Intention to Transfer to and in favor of **Taugau Mining Inc.** whose address is **Lot 2685 Manatee Place, South Ruimvedlt Park, Georgetown, Guyana** all rights, titles and interest in and to **Mining Permit No. 636/2014.**

Tract of state land located in the Cuyuni Mining District No. 4 as shown on Terra Surveys Topographic Map 10SW, at scale 1: 50,000 with reference point 'X' located at the confluence of the Iroma River and Tiger Creek with geographical co-ordinates of longitude **59°50'19"W** and latitude **7°2'22"N**.

Thence at true bearing of **302°**, for a distance of approximately **5 miles 795 yards to point of** commencement:

Point A, located at geographical coordinates of longitude **59°53'23"W** and latitude **7°4'54"N**, thence at true bearing of **270°**, for a distance of approximately **1 mile 167 yards**, to **Point B**, located at geographical coordinates of longitude **59°54'21"W** and latitude **7°4'54"N**, thence at true bearing of **360°**, for a distance of approximately **1 mile 1253 yards**, to **Point C**, located at geographical coordinates of longitude **59°54'21"W** and latitude **7°6'23"N**, thence at true bearing of **90°**, for a distance of approximately **1 mile 156 yards**, to **Point D**, located at geographical coordinates of longitude **59°53'24"W** and latitude **7°6'24"N**, thence at true bearing of **180°**, for a distance of approximately **1 mile 1265 yards**, to the point of commencement at **Point A**.

Thus enclosing an area of approximately **1199 acres**, save and except all lands lawfully held or occupied.

Any person having the right, title and interest in the above mentioned area and who have just grounds to oppose the transfer of the said Mining Permit is hereby required to do so in due form at the Office of the Guyana Geology and Mines Commission, Mines Division in terms of Regulation 21 of the Mining Regulation of the Mining Act.1989 within fourteen (14) days from the date of the first publication of the Notice.

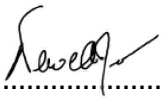

Newell Dennison
Commissioner

GUYANA GEOLOGY AND MINES COMMISSION
High and Princes Streets

GS23: D-165/MP/002/2014

August 03, 2026

TRANSFER

NOTICE OF INTENTION TO TRANSFER MINING PERMIT (Medium Scale)

Notice is hereby given in accordance with the Mining Regulations of the Mining Act 1989, that **Innovative Mining Inc.** whose address is **Lot 15 Garnett Street, Campbellville, Georgetown, Guyana** has filed with the Commissioner, Guyana Geology and Mines Commission, Notice of Intention to Transfer to and in favor of **Taugau Mining Inc.** whose address is **Lot 2685 Manatee Place, South Ruimvedlt Park, Georgetown, Guyana** all rights, titles and interest in and to **Mining Permit No. 637/2014.**

Tract of state land located in the Cuyuni Mining District No. 4 as shown on Terra Surveys Topographic Map 10SW, at scale 1: 50,000 with reference point 'X' located at the confluence of the Iroma River and Tiger Creek with geographical co-ordinates of longitude **59°50'19"W** and latitude **7°2'22"N**.

Thence at true bearing of **320°**, for a distance of approximately **3 miles 1392 yards to point of** commencement:

Point A, located at geographical coordinates of longitude **59°52'26"W** and latitude **7°4'54"N**, thence at true bearing of **270°**, for a distance of approximately **1 mile 160 yards**, to **Point B**, located at geographical coordinates of longitude **59°53'23"W** and latitude **7°4'54"N**, thence at true bearing of **360°**, for a distance of approximately **1 mile 1265 yards**, to **Point C**, located at geographical coordinates of longitude **59°53'24"W** and latitude **7°6'24"N**, thence at true bearing of **90°**, for a distance of approximately **1 mile 149 yards**, to **Point D**, located at geographical coordinates of longitude **59°52'27"W** and latitude **7°6'24"N**, thence at true bearing of **180°**, for a distance of approximately **1 mile 1271 yards**, to the point of commencement at **Point A**.

Thus enclosing an area of approximately **1198 acres**, save and except all lands lawfully held or occupied.

Any person having the right, title and interest in the above mentioned area and who have just grounds to oppose the transfer of the said Mining Permit is hereby required to do so in due form at the Office of the Guyana Geology and Mines Commission, Mines Division in terms of Regulation 21 of the Mining Regulation of the Mining Act.1989 within fourteen (14) days from the date of the first publication of the Notice.

……
Newell Dennison
Commissioner

GUYANA GEOLOGY AND MINES COMMISSION
High and Princes Streets

GS23: D-165/MP/003/2014

August 03, 2026

TRANSFER

NOTICE OF INTENTION TO TRANSFER MINING PERMIT (Medium Scale)

Notice is hereby given in accordance with the Mining Regulations of the Mining Act 1989, that **Innovative Mining Inc.** whose address is **Lot 15 Garnett Street, Campbellville, Georgetown, Guyana** has filed with the Commissioner, Guyana Geology and Mines Commission, Notice of Intention to Transfer to and in favor of **Taugau Mining Inc.** whose address is **Lot 2685 Manatee Place, South Ruimvedlt Park, Georgetown, Guyana** all rights, titles and interest in and to **Mining Permit No. 638/2014.**

Tract of state land located in the Cuyuni Mining District No. 4 as shown on Terra Surveys Topographic Map 10SW, at scale 1: 50,000 with reference point 'X' located at the confluence of the Iroma River and Tiger Creek with geographical co-ordinates of longitude **59°50'19"W** and latitude **7°2'22"N**.

Thence at true bearing of **320°**, for a distance of approximately **3 miles 1392 yards to point of** commencement:

Point A, located at geographical coordinates of longitude **59°52'26"W** and latitude **7°4'54"N**, thence at true bearing of **360°**, for a distance of approximately **1 mile 1271 yards**, to **Point B**, located at geographical coordinates of longitude **59°52'27"W** and latitude **7°6'24"N**, thence at true bearing of **90°**, for a distance of approximately **1521 yards**, to **Point C**, located at geographical coordinates of longitude **59°51'41"W** and latitude **7°6'24"N**, thence at true bearing of **180°**, for a distance of approximately **1 mile 1282 yards**, to **Point D**, located at geographical coordinates of longitude **59°51'42"W** and latitude **7°4'54"N**, thence at true bearing of **270°**, for a distance of approximately **1482 yards**, to the point of commencement at **Point A**.

Thus enclosing an area of approximately **942 acres,** save and except all lands lawfully held or occupied.

Any person having the right, title and interest in the above mentioned area and who have just grounds to oppose the transfer of the said Mining Permit is hereby required to do so in due form at the Office of the Guyana Geology and Mines Commission, Mines Division in terms of Regulation 21 of the Mining Regulation of the Mining Act.1989 within fourteen (14) days from the date of the first publication of the Notice.

……
Newell Dennison
Commissioner

GUYANA GEOLOGY AND MINES COMMISSION
High and Princes Streets

GS23: D-165/MP/004/2014

August 03, 2026

TRANSFER

NOTICE OF INTENTION TO TRANSFER MINING PERMIT (Medium Scale)

Notice is hereby given in accordance with the Mining Regulations of the Mining Act 1989, that **Innovative Mining Inc.** whose address is **Lot 15 Garnett Street, Campbellville, Georgetown, Guyana** has filed with the Commissioner, Guyana Geology and Mines Commission, Notice of Intention to Transfer to and in favor of **Taugau Mining Inc.** whose address is **Lot 2685 Manatee Place, South Ruimvedlt Park, Georgetown, Guyana** all rights, titles and interest in and to **Mining Permit No. 639/2014.**

Tract of state land located in the Cuyuni Mining District No. 4 as shown on Terra Surveys Topographic Map 10SW, at scale 1: 50,000 with reference point 'X' located at the confluence of the Iroma River and Tiger Creek with geographical co-ordinates of longitude **59°50'19"W** and latitude **7°2'22"N**.

Thence at true bearing of **302°**, for a distance of approximately **5 miles 795 yards to point of** commencement:

Point A, located at geographical coordinates of longitude **59°54'21"W** and latitude **7°4'54"N**, thence at true bearing of **180°**, for a distance of approximately **1 mile 1253 yards**, to **Point B**, located at geographical coordinates of longitude **59°54'21"W** and latitude **7°3'25"N**, thence at true bearing of **270°**, for a distance of approximately **1 mile 137 yards**, to **Point C**, located at geographical coordinates of longitude **59°55'17"W** and latitude **7°3'25"N**, thence at true bearing of **360°**, for a distance of approximately **1 mile 1251 yards**, to **Point D**, located at geographical coordinates of longitude **59°55'17"W** and latitude **7°4'54"N**, thence at true bearing of **270°**, for a distance of approximately **1 mile 113 yards**, to the point of commencement at **Point A**.

Thus enclosing an area of approximately **1173 acres**, save and except all lands lawfully held or occupied.

Any person having the right, title and interest in the above mentioned area and who have just grounds to oppose the transfer of the said Mining Permit is hereby required to do so in due form at the Office of the Guyana Geology and Mines Commission, Mines Division in terms of Regulation 21 of the Mining Regulation of the Mining Act.1989 within fourteen (14) days from the date of the first publication of the Notice.



.....
Newell Dennison
Commissioner

GUYANA GEOLOGY AND MINES COMMISSION
High and Princes Streets

GS23: D-165/MP/005/2014

August 03, 2026

TRANSFER

NOTICE OF INTENTION TO TRANSFER MINING PERMIT (Medium Scale)

Notice is hereby given in accordance with the Mining Regulations of the Mining Act 1989, that **Innovative Mining Inc.** whose address is **Lot 15 Garnett Street, Campbellville, Georgetown, Guyana** has filed with the Commissioner, Guyana Geology and Mines Commission, Notice of Intention to Transfer to and in favor of **Taugau Mining Inc.** whose address is **Lot 2685 Manatee Place, South Ruimvedlt Park, Georgetown, Guyana** all rights, titles and interest in and to **Mining Permit No. 640/2014.**

Tract of state land located in the Cuyuni Mining District No. 4 as shown on Terra Surveys Topographic Map 10SW, at scale 1: 50,000 with reference point 'X' located at the confluence of the Iroma River and Tiger Creek with geographical co-ordinates of longitude **59°50'19"W** and latitude **7°2'22"N**.

Thence at true bearing of **302°**, for a distance of approximately **5 miles 795 yards to point of** commencement:

Point A, located at geographical coordinates of longitude **59°54'21"W** and latitude **7°4'54"N**, thence at true bearing of **90°**, for a distance of approximately **1 mile 167 yards**, to **Point B**, located at geographical coordinates of longitude **59°53'23"W** and latitude **7°4'54"N**, thence at true bearing of **180°**, for a distance of approximately **1 mile 1253 yards**, to **Point C**, located at geographical coordinates of longitude **59°53'23"W** and latitude **7°3'25"N**, thence at true bearing of **270°**, for a distance of approximately **1 mile 167 yards**, to **Point D**, located at geographical coordinates of longitude **59°54'21"W** and latitude **7°3'25"N**, thence at true bearing of **360°**, for a distance of approximately **1 mile 1253 yards**, to the point of commencement at **Point A**.

Thus enclosing an area of approximately **1200 acres**, save and except all lands lawfully held or occupied.

Any person having the right, title and interest in the above mentioned area and who have just grounds to oppose the transfer of the said Mining Permit is hereby required to do so in due form at the Office of the Guyana Geology and Mines Commission, Mines Division in terms of Regulation 21 of the Mining Regulation of the Mining Act.1989 within fourteen (14) days from the date of the first publication of the Notice.



.....
Newell Dennison
Commissioner

GUYANA GEOLOGY AND MINES COMMISSION
High and Princes Streets

GS23: D-165/MP/006/2014

August 03, 2026

TRANSFER

NOTICE OF INTENTION TO TRANSFER MINING PERMIT (Medium Scale)

Notice is hereby given in accordance with the Mining Regulations of the Mining Act 1989, that **Innovative Mining Inc.** whose address is **Lot 15 Garnett Street, Campbellville, Georgetown, Guyana** has filed with the Commissioner, Guyana Geology and Mines Commission, Notice of Intention to Transfer to and in favor of **Taugau Mining Inc.** whose address is **Lot 2685 Manatee Place, South Ruimvedlt Park, Georgetown, Guyana** all rights, titles and interest in and to **Mining Permit No. 641/2014.**

Tract of state land located in the Cuyuni Mining District No. 4 as shown on Terra Surveys Topographic Map 10SW, at scale 1: 50,000 with reference point 'X' located at the confluence of the Iroma River and Tiger Creek with geographical co-ordinates of longitude **59°50'19"W** and latitude **7°2'22"N**.

Thence at true bearing of **320°**, for a distance of approximately **3 miles 1392 yards to point of** commencement:

Point A, located at geographical coordinates of longitude **59°52'26"W** and latitude **7°4'54"N**, thence at true bearing of **180°**, for a distance of approximately **1 mile 1253 yards**, to **Point B**, located at geographical coordinates of longitude **59°52'26"W** and latitude **7°3'25"N**, thence at true bearing of **270°**, for a distance of approximately **1 mile 160 yards**, to **Point C**, located at geographical coordinates of longitude **59°53'23"W** and latitude **7°3'25"N**, thence at true bearing of **360°**, for a distance of approximately **1 mile 1253 yards**, to **Point D**, located at geographical coordinates of longitude **59°53'23"W** and latitude **7°4'54"N**, thence at true bearing of **90°**, for a distance of approximately **1 mile 160 yards**, to the point of commencement at **Point A**.

Thus enclosing an area of approximately **1196 acres**, save and except all lands lawfully held or occupied.

Any person having the right, title and interest in the above mentioned area and who have just grounds to oppose the transfer of the said Mining Permit is hereby required to do so in due form at the Office of the Guyana Geology and Mines Commission, Mines Division in terms of Regulation 21 of the Mining Regulation of the Mining Act.1989 within fourteen (14) days from the date of the first publication of the Notice.

.....
Newell Dennison
Commissioner

GUYANA GEOLOGY AND MINES COMMISSION
High and Princes Streets

GS23: D-165/MP/007/2014

August 03, 2026

TRANSFER

NOTICE OF INTENTION TO TRANSFER MINING PERMIT (Medium Scale)

Notice is hereby given in accordance with the Mining Regulations of the Mining Act 1989, that **Innovative Mining Inc.** whose address is **Lot 15 Garnett Street, Campbellville, Georgetown, Guyana** has filed with the Commissioner, Guyana Geology and Mines Commission, Notice of Intention to Transfer to and in favor of **Taugau Mining Inc.** whose address is **Lot 2685 Manatee Place, South Ruimvedlt Park, Georgetown, Guyana** all rights, titles and interest in and to **Mining Permit No. 642/2014.**

Tract of state land located in the Cuyuni Mining District No. 4 as shown on Terra Surveys Topographic Map 10SW, at scale 1: 50,000 with reference point 'X' located at the confluence of the Iroma River and Tiger Creek with geographical co-ordinates of longitude **59°50'19"W** and latitude **7°2'22"N**.

Thence at true bearing of **320°**, for a distance of approximately **3 miles 1392 yards to point of** commencement:

Point A, located at geographical coordinates of longitude **59°52'26"W** and latitude **7°4'54"N**, thence at true bearing of **90°**, for a distance of approximately **1482 yards**, to **Point B**, located at geographical coordinates of longitude **59°51'42"W** and latitude **7°4'54"N**, thence at true bearing of **180°**, for a distance of approximately **1 mile 1253 yards**, to **Point C**, located at geographical coordinates of longitude **59°51'42"W** and latitude **7°3'25"N**, thence at true bearing of **270°**, for a distance of approximately **1482 yards**, to **Point D**, located at geographical coordinates of longitude **59°52'26"W** and latitude **7°3'25"N**, thence at true bearing of **360°**, for a distance of approximately **1 mile 1253 yards**, to the point of commencement at **Point A**.

Thus enclosing an area of approximately **923 acres**, save and except all lands lawfully held or occupied.

Any person having the right, title and interest in the above mentioned area and who have just grounds to oppose the transfer of the said Mining Permit is hereby required to do so in due form at the Office of the Guyana Geology and Mines Commission, Mines Division in terms of Regulation 21 of the Mining Regulation of the Mining Act.1989 within fourteen (14) days from the date of the first publication of the Notice.

.....
Newell Dennison
Commissioner

GUYANA GEOLOGY AND MINES COMMISSION
High and Princes Streets

GS23: D-165/MP/008/2014

August 03, 2026

TRANSFER

NOTICE OF INTENTION TO TRANSFER MINING PERMIT (Medium Scale)

Notice is hereby given in accordance with the Mining Regulations of the Mining Act 1989, that **Innovative Mining Inc.** whose address is **Lot 15 Garnett Street, Campbellville, Georgetown, Guyana** has filed with the Commissioner, Guyana Geology and Mines Commission, Notice of Intention to Transfer to and in favor of **Taugau Mining Inc.** whose address is **Lot 2685 Manatee Place, South Ruimvedlt Park, Georgetown, Guyana** all rights, titles and interest in and to **Mining Permit No. 643/2014.**

Tract of state land located in the Cuyuni Mining District No. 4 as shown on Terra Surveys Topographic Map 10SW, at scale 1: 50,000 with reference point 'X' located at the confluence of the Iroma River and Tiger Creek with geographical co-ordinates of longitude **59°50'19"W** and latitude **7°2'22"N**.

Thence at true bearing of **286°**, for a distance of approximately **4 miles 777 yards to point of** commencement:

Point A, located at geographical coordinates of longitude **59°54'3"W** and latitude **7°3'25"N**, thence at true bearing of **179°**, for a distance of approximately **1 mile 255 yards**, to **Point B**, located at geographical coordinates of longitude **59°54'3"W** and latitude **7°2'25"N**, thence at true bearing of **270°**, for a distance of approximately **1 mile 739 yards**, to **Point C**, located at geographical coordinates of longitude **59°55'17"W** and latitude **7°2'25"N**, thence at true bearing of **360°**, for a distance of approximately **1 mile 274 yards**, to **Point D**, located at geographical coordinates of longitude **59°55'17"W** and latitude **7°3'25"N**, thence at true bearing of **90°**, for a distance of approximately **1 mile 719 yards**, to the point of commencement at **Point A**.

Thus enclosing an area of approximately **1042 acres**, save and except all lands lawfully held or occupied.

Any person having the right, title and interest in the above mentioned area and who have just grounds to oppose the transfer of the said Mining Permit is hereby required to do so in due form at the Office of the Guyana Geology and Mines Commission, Mines Division in terms of Regulation 21 of the Mining Regulation of the Mining Act.1989 within fourteen (14) days from the date of the first publication of the Notice.

.....
Newell Dennison
Commissioner

GUYANA GEOLOGY AND MINES COMMISSION
High and Princes Streets

GS23: D-165/MP/009/2014

August 03, 2026

TRANSFER

NOTICE OF INTENTION TO TRANSFER MINING PERMIT (Medium Scale)

Notice is hereby given in accordance with the Mining Regulations of the Mining Act 1989, that **Innovative Mining Inc.** whose address is **Lot 15 Garnett Street, Campbellville, Georgetown, Guyana** has filed with the Commissioner, Guyana Geology and Mines Commission, Notice of Intention to Transfer to and in favor of **Taugau Mining Inc.** whose address is **Lot 2685 Manatee Place, South Ruimvedlt Park, Georgetown, Guyana** all rights, titles and interest in and to **Mining Permit No. 644/2014.**

Tract of state land located in the Cuyuni Mining District No. 4 as shown on Terra Surveys Topographic Map 10SW, at scale 1: 50,000 with reference point 'X' located at the confluence of the Iroma River and Tiger Creek with geographical co-ordinates of longitude **59°50'19"W** and latitude **7°2'22"N**.

Thence at true bearing of **286°**, for a distance of approximately **4 miles 777 yards to point of** commencement:

Point A, located at geographical coordinates of longitude **59°54'3"W** and latitude **7°3'25"N**, thence at true bearing of **90°**, for a distance of approximately **1345 yards**, to **Point B**, located at geographical coordinates of longitude **59°53'23"W** and latitude **7°3'25"N**, thence at true bearing of **90°**, for a distance of approximately **1072 yards**, to **Point C**, located at geographical coordinates of longitude **59°52'51"W** and latitude **7°3'25"N**, thence at true bearing of **179°**, for a distance of approximately **1 mile 244 yards**, to **Point D**, located at geographical coordinates of longitude **59°52'51"W** and latitude **7°2'26"N**, thence at true bearing of **270°**, for a distance of approximately **587 yards**, to **Point E**, located at geographical coordinates of longitude **59°53'8"W** and latitude **7°2'25"N**, thence at true bearing of **270°**, for a distance of approximately **1567 yards**, to **Point F**, located at geographical coordinates of longitude **59°53'55"W** and latitude **7°2'25"N**, thence at true bearing of **270°**, for a distance of approximately **250 yards**, to **Point G**, located at geographical coordinates of longitude **59°54'3"W** and latitude **7°2'25"N**, thence at true bearing of **359°**, for a distance of approximately **1 mile 255 yards**, to the point of commencement at **Point A**.

Thus enclosing an area of approximately **1001 acres**, save and except all lands lawfully held or occupied.

GS23: D-165/MP/009/2014

Any person having the right, title and interest in the above mentioned area and who have just grounds to oppose the transfer of the said Mining Permit is hereby required to do so in due form at the Office of the Guyana Geology and Mines Commission, Mines Division in terms of Regulation 21 of the Mining Regulation of the Mining Act.1989 within fourteen (14) days from the date of the first publication of the Notice.



Newell Dennison
Commissioner

GUYANA GEOLOGY AND MINES COMMISSION
High and Princes Streets

GS23: D-165/MP/010/2014

August 03, 2026

TRANSFER

NOTICE OF INTENTION TO TRANSFER MINING PERMIT (Medium Scale)

Notice is hereby given in accordance with the Mining Regulations of the Mining Act 1989, that **Innovative Mining Inc.** whose address is **Lot 15 Garnett Street, Campbellville, Georgetown, Guyana** has filed with the Commissioner, Guyana Geology and Mines Commission, Notice of Intention to Transfer to and in favor of **Taugau Mining Inc.** whose address is **Lot 2685 Manatee Place, South Ruimvedlt Park, Georgetown, Guyana** all rights, titles and interest in and to **Mining Permit No. 645/2014.**

Tract of state land located in the Cuyuni Mining District No. 4 as shown on Terra Surveys Topographic Map 10SW, at scale 1: 50,000 with reference point 'X' located at the confluence of the Iroma River and Tiger Creek with geographical co-ordinates of longitude **59°50'19"W** and latitude **7°2'22"N**.

Thence at true bearing of **293°**, for a distance of approximately **3 miles 250 yards to point of** commencement:

Point A, located at geographical coordinates of longitude **59°52'51"W** and latitude **7°3'25"N**, thence at true bearing of **90°**, for a distance of approximately **848 yards**, to **Point B**, located at geographical coordinates of longitude **59°52'26"W** and latitude **7°3'25"N**, thence at true bearing of **90°**, for a distance of approximately **1482 yards**, to **Point C**, located at geographical coordinates of longitude **59°51'42"W** and latitude **7°3'25"N**, thence at true bearing of **181°**, for a distance of approximately **1 mile 233 yards**, to **Point D**, located at geographical coordinates of longitude **59°51'43"W** and latitude **7°2'26"N**, thence at true bearing of **270°**, for a distance of approximately **1464 yards**, to **Point E**, located at geographical coordinates of longitude **59°52'26"W** and latitude **7°2'26"N**, thence at true bearing of **270°**, for a distance of approximately **819 yards**, to **Point F**, located at geographical coordinates of longitude **59°52'51"W** and latitude **7°2'26"N**, thence at true bearing of **359°**, for a distance of approximately **1 mile 244 yards**, to the point of commencement at **Point A**.

Thus enclosing an area of approximately **953 acres**, save and except all lands lawfully held or occupied.

Any person having the right, title and interest in the above mentioned area and who have just grounds to oppose the transfer of the said Mining Permit is hereby required to do so in due form at the Office of the Guyana Geology and Mines Commission, Mines Division in terms of Regulation 21 of the Mining Regulation of the Mining Act.1989 within fourteen (14) days from the date of the first publication of the Notice.



Newell Dennison
Commissioner

GUYANA GEOLOGY AND MINES COMMISSION
High and Princes Streets

GS23: D-165/MP/011/2014

August 03, 2026

TRANSFER

NOTICE OF INTENTION TO TRANSFER MINING PERMIT (Medium Scale)

Notice is hereby given in accordance with the Mining Regulations of the Mining Act 1989, that **Innovative Mining Inc.** whose address is **Lot 15 Garnett Street, Campbellville, Georgetown, Guyana** has filed with the Commissioner, Guyana Geology and Mines Commission, Notice of Intention to Transfer to and in favor of **Taugau Mining Inc.** whose address is **Lot 2685 Manatee Place, South Ruimvedlt Park, Georgetown, Guyana** all rights, titles and interest in and to **Mining Permit No. 646/2014.**

Tract of state land located in the Cuyuni Mining District No. 4 as shown on Terra Surveys Topographic Map 10SW, at scale 1: 50,000 with reference point 'X' located at the confluence of the Iroma River and Tiger Creek with geographical co-ordinates of longitude **59°50'19"W** and latitude **7°2'22"N**.

Thence at true bearing of **252°**, for a distance of approximately **4 miles 543 yards to point of** commencement:

Point A, located at geographical coordinates of longitude **59°53'54"W** and latitude **7°1'13"N**, thence at true bearing of **270°**, for a distance of approximately **1226 yards**, to **Point B**, located at geographical coordinates of longitude **59°54'31"W** and latitude **7°1'13"N**, thence at true bearing of **360°**, for a distance of approximately **611 yards**, to **Point C**, located at geographical coordinates of longitude **59°54'31"W** and latitude **7°1'31"N**, thence at true bearing of **270°**, for a distance of approximately **1602 yards**, to **Point D**, located at geographical coordinates of longitude **59°55'19"W** and latitude **7°1'31"N**, thence at true bearing of **2°**, for a distance of approximately **1 mile 47 yards**, to **Point E**, located at geographical coordinates of longitude **59°55'17"W** and latitude **7°2'25"N**, thence at true bearing of **90°**, for a distance of approximately **1 mile 739 yards**, to **Point F**, located at geographical coordinates of longitude **59°54'3"W** and latitude **7°2'25"N**, thence at true bearing of **90°**, for a distance of approximately **250 yards**, to **Point G**, located at geographical coordinates of longitude **59°53'55"W** and latitude **7°2'25"N**, thence at true bearing of **179°**, for a distance of approximately **1 mile 675 yards**, to the point of commencement at **Point A**.

Thus enclosing an area of approximately **1200 acres**, save and except all lands lawfully held or occupied.

GS23: D-165/MP/011/2014

Any person having the right, title and interest in the above mentioned area and who have just grounds to oppose the transfer of the said Mining Permit is hereby required to do so in due form at the Office of the Guyana Geology and Mines Commission, Mines Division in terms of Regulation 21 of the Mining Regulation of the Mining Act.1989 within fourteen (14) days from the date of the first publication of the Notice.

.....
Newell Dennison
Commissioner

GUYANA GEOLOGY AND MINES COMMISSION
High and Princes Streets

GS23: D-165/MP/012/2014

August 03, 2026

TRANSFER

NOTICE OF INTENTION TO TRANSFER MINING PERMIT (Medium Scale)

Notice is hereby given in accordance with the Mining Regulations of the Mining Act 1989, that **Innovative Mining Inc.** whose address is **Lot 15 Garnett Street, Campbellville, Georgetown, Guyana** has filed with the Commissioner, Guyana Geology and Mines Commission, Notice of Intention to Transfer to and in favor of **Taugau Mining Inc.** whose address is **Lot 2685 Manatee Place, South Ruimvedlt Park, Georgetown, Guyana** all rights, titles and interest in and to **Mining Permit No. 647/2014.**

Tract of state land located in the Cuyuni Mining District No. 4 as shown on Terra Surveys Topographic Map 10SW, at scale 1: 50,000 with reference point 'X' located at the confluence of the Iroma River and Tiger Creek with geographical co-ordinates of longitude **59°50'19"W** and latitude **7°2'22"N**.

Thence at true bearing of **238°**, for a distance of approximately **3 miles 1392 yards to point of** commencement:

Point A, located at geographical coordinates of longitude **59°53'8"W** and latitude **7°0'37"N**, thence at true bearing of **270°**, for a distance of approximately **1551 yards**, to **Point B**, located at geographical coordinates of longitude **59°53'54"W** and latitude **7°0'37"N**, thence at true bearing of **359°**, for a distance of approximately **1221 yards**, to **Point C**, located at geographical coordinates of longitude **59°53'54"W** and latitude **7°1'13"N**, thence at true bearing of **359°**, for a distance of approximately **1 mile 675 yards**, to **Point D**, located at geographical coordinates of longitude **59°53'55"W** and latitude **7°2'25"N**, thence at true bearing of **90°**, for a distance of approximately **1567 yards**, to **Point E**, located at geographical coordinates of longitude **59°53'8"W** and latitude **7°2'25"N**, thence at true bearing of **180°**, for a distance of approximately **2 miles 141 yards**, to the point of commencement at **Point A**.

Thus enclosing an area of approximately **1179 acres**, save and except all lands lawfully held or occupied.

Any person having the right, title and interest in the above mentioned area and who have just grounds to oppose the transfer of the said Mining Permit is hereby required to do so in due form at the Office of the Guyana Geology and Mines Commission, Mines Division in terms of Regulation 21 of the Mining Regulation of the Mining Act.1989 within fourteen (14) days from the date of the first publication of the Notice.

.....
Newell Dennison
Commissioner

GUYANA GEOLOGY AND MINES COMMISSION
High and Princes Streets

GS23: G-1081/MP/000/2025

August 03, 2026

TRANSFER

NOTICE OF INTENTION TO TRANSFER MINING PERMIT (Medium Scale)

Notice is hereby given in accordance with the Mining Regulations of the Mining Act 1989, that **Michael Anthony Gokul** whose address is **Lot 3 Sub-Lot 'A', North Sparendaam, East Coast Demerara, Guyana** has filed with the Commissioner, Guyana Geology and Mines Commission, Notice of Intention to Transfer to and in favor of **TMT Global Inc.** whose address is **Lot 228 'B' Cummings Street, Bourda, Georgetown, Guyana** all rights, titles and interest in and to **Mining Permit No. 210/2025.**

Tract of state land located in the Cuyuni Mining District No. 4 as shown on Terra Surveys Topographic Map 26NE, at scale 1:50,000 with reference point 'X' located at the confluence of the Oko And Kairuni Rivers with geographical coordinates of longitude **59º2'26.642"W** and latitude **6º23'23.071"N**

Thence at a true bearing of **300.23º**, for a distance of **2 miles 996.23 yards**, to the point of commencement:

Point A, located at geographical coordinates of longitude **59º4'22.89"W** and latitude **6º24'30.377"**, thence at true bearing of **90.79º**, for a distance of approximately **641.382 yards**, to **Point B**, located at geographical coordinates of longitude **59º4'3.785"W** and latitude **6º24'30.114"**, thence at true bearing of **67.7º**, for a distance of approximately **833.947 yards**, to **Point C**, located at geographical coordinates of longitude **59º3'40.799"W** and latitude **6º24'39.481"**, thence at true bearing of **80.12º**, for a distance of approximately **1385.48 yards**, to **Point D**, located at geographical coordinates of longitude **59º3'.137"W** and latitude **6º24'46.519"**, thence at true bearing of **179.97º**, for a distance of approximately **1121.56 yards**, to **Point E**, located at geographical coordinates of longitude **59º3'.119"W** and latitude **6º24'13.316"**, thence at true bearing of **270.68º**, for a distance of approximately **1330.36 yards**, to **Point F**, located at geographical coordinates of longitude **59º3'39.748"W** and latitude **6º24'13.781"**, thence at true bearing of **269.53º**, for a distance of approximately **1488.5 yards**, to **Point G**, located at geographical coordinates of longitude **59º4'24.089"W** and latitude **6º24'13.417"**, thence at true bearing of **4.02º**, for a distance of approximately **574.289 yards**, to the point of commencement at **Point A**

Thus enclosing an area of approximately **472 acres**, save and except all lands lawfully held or occupied.

GS23: G-1081/MP/000/2025

Any person having the right, title and interest in the above mentioned area and who have just grounds to oppose the transfer of the said Mining Permit is hereby required to do so in due form at the Office of the Guyana Geology and Mines Commission, Mines Division in terms of Regulation 21 of the Mining Regulation of the Mining Act.1989 within fourteen (14) days from the date of the first publication of the Notice.



……
Newell Dennison
Commissioner

GUYANA GEOLOGY AND MINES COMMISSION
High and Princes Streets

GS23: V-1006/MP/000/2025

August 03, 2026

TRANSFER

NOTICE OF INTENTION TO TRANSFER MINING PERMIT (Medium Scale)

Notice is hereby given in accordance with the Mining Regulations of the Mining Act 1989, that **Michael Andrew Vieira** whose address is **Lot 'C' Houston, Houston Estate, Georgetown, Guyana** has filed with the Commissioner, Guyana Geology and Mines Commission, Notice of Intention to Transfer to and in favor of **Ramnarine** whose address is **Lot Lot 30 Fourth Avenue, Bartica, Essequibo River, Guyana** all rights, titles and interest in and to **Mining Permit No. 063/2025.**

Tract of state land located in the Cuyuni Mining District No. 4 as shown on Terra Surveys Topographic Map 26NE, at scale 1:50,000 with reference point 'X' located at the confluence of Little Arimu and Blackwater Rivers with geographical coordinates of longitude **59º9'53.651"W** and latitude **6º26'20.569"N**

Thence at a true bearing of **183.84º**, for a distance of **2 miles 368.94yards**, to the point of commencement:

Point A, located at geographical coordinates of longitude **59º10'14.646"W** and latitude **6º24'27.533"**, thence at true bearing of **89.81º**, for a distance of approximately **1 mile 1153.21 yards**, to **Point B**, located at geographical coordinates of longitude **59º8'47.861"W** and latitude **6º24'27.814"**, thence at true bearing of **179.77º**, for a distance of approximately **1 mile 264.841 yards**, to **Point C**, located at geographical coordinates of longitude **59º8'47.623"W** and latitude **6º23'27.87"**, thence at true bearing of **271.03º**, for a distance of approximately **1 mile 845.179 yards**, to **Point D**, located at geographical coordinates of longitude **59º10'5.218"W** and latitude **6º23'29.256"**, thence at true bearing of **350.87º**, for a distance of approximately **1 mile 233.803 yards**, to the point of commencement at **Point A**

Thus enclosing an area of approximately **1138 acres**, save and except all lands lawfully held or occupied.

Any person having the right, title and interest in the above mentioned area and who have just grounds to oppose the transfer of the said Mining Permit is hereby required to do so in due form at the Office of the Guyana Geology and Mines Commission, Mines Division in terms of Regulation 21 of the Mining Regulation of the Mining Act.1989 within fourteen (14) days from the date of the first publication of the Notice.



……
Newell Dennison
Commissioner

GUYANA GEOLOGY AND MINES COMMISSION
High and Princes Streets

GS23: D-1128/MP/002/2026

August 04, 2026

NOTICE OF INTENTION TO GRANT MINING PERMIT (Medium Scale)

Notice is hereby given in accordance with Section 63 of the Mining Act 1989 of the Intention to Grant to **Charles Arthur Da Silva** whose address is **Lot 3 Area 'D', Bel Air, Greater Georgetown, Guyana** a Mining Permit (Medium Scale) to mine for **Gold and Diamonds** over the under-mentioned area:

Tract of state land located in the Potaro Mining District No. 2 as shown on Terra Surveys Topographic Map 44SW, at scale 1:50,000 with reference point 'X' located at the confluence of the Essequibo and Muruwa Rivers with geographical coordinates of longitude **58º51'59.389"W** and latitude **4º56'32.474"N**

Thence at a true bearing of **352.32º**, for a distance of **8 miles 1173.91 yards**, to the point of commencement:

Point A, located at geographical coordinates of longitude **58º53'0.002"W** and latitude **5º4'0.001"**, thence at true bearing of **90.0º**, for a distance of approximately **1 mile 61.896 yards**, to **Point B**, located at geographical coordinates of longitude **58º52'5.855"W** and latitude **5º4'0.001"**, thence along the left bank Essequibo River for a distance of approximately **1 mile 727 yards**, to **Point C**, located at geographical coordinates of longitude **58º52'21.918"W** and latitude **5º3'0.014"**, thence at true bearing of **269.98º**, for a distance of approximately **1281.46 yards**, to **Point D**, located at geographical coordinates of longitude **58º53'0.002"W** and latitude **5º3'0.004"**, thence at true bearing of **360º**, for a distance of approximately **1 mile 266.649 yards**, to the point of commencement at **Point A**

Thus enclosing an area of approximately **638 acres**, save and except all lands lawfully held or occupied.

Any person who claims he has any right or interest to the area to be granted and will be injuriously affected by the grant of a Mining Permit (Medium Scale), may within twenty-one (21) days after publication of the first advertisement lodge with the Guyana Geology and Mines Commission a petition objecting to the grant of this Mining Permit (Medium Scale).

.....
Newell Dennison
Commissioner

GUYANA GEOLOGY AND MINES COMMISSION
High and Princes Streets

GS23: D-1128/MP/003/2026

August 04, 2026

NOTICE OF INTENTION TO GRANT MINING PERMIT (Medium Scale)

Notice is hereby given in accordance with Section 63 of the Mining Act 1989 of the Intention to Grant to **Charles Arthur Da Silva** whose address is **Lot 3 Area 'D', Bel Air, Greater Georgetown, Guyana** a Mining Permit (Medium Scale) to mine for **Gold and Diamonds** over the under-mentioned area:

Tract of state land located in the Potaro Mining District No. 2 as shown on Terra Surveys Topographic Map 44SW, at scale 1:50,000 with reference point 'X' located at the confluence of the Essequibo and Muruwa Rivers with geographical coordinates of longitude **58º51'59.389"W** and latitude **4º56'32.474"N**

Thence at a true bearing of **351.14º**, for a distance of **7 miles 928.237 yards**, to the point of commencement:

Point A, located at geographical coordinates of longitude **58º53'0.002"W** and latitude **5º3'0.004"**, thence at true bearing of **89.98º**, for a distance of approximately **1281.46 yards**, to **Point B**, located at geographical coordinates of longitude **58º52'21.918"W** and latitude **5º3'0.014"**, thence along the left bank Essequibo River for a distance of approximately **1 mile 360 yards**, to **Point C**, located at geographical coordinates of longitude **58º52'36.095"W** and latitude **5º1'59.696"**, thence at true bearing of **269.84º**, for a distance of approximately **307.079 yards**, to **Point D**, located at geographical coordinates of longitude **58º52'45.221"W** and latitude **5º1'59.671"**, thence at true bearing of **271.29º**, for a distance of approximately **497.507 yards**, to **Point E**, located at geographical coordinates of longitude **58º53'0.002"W** and latitude **5º2'0.002"**, thence at true bearing of **360º**, for a distance of approximately **1 mile 266.771 yards**, to the point of commencement at **Point A**

Thus enclosing an area of approximately **421 acres**, save and except all lands lawfully held or occupied.

Any person who claims he has any right or interest to the area to be granted and will be injuriously affected by the grant of a Mining Permit (Medium Scale), may within twenty-one (21) days after publication of the first advertisement lodge with the Guyana Geology and Mines Commission a petition objecting to the grant of this Mining Permit (Medium Scale).

.....
Newell Dennison
Commissioner

GUYANA GEOLOGY AND MINES COMMISSION
High and Princes Streets

GS23: F-1035/MP/000/2025

August 04, 2026

NOTICE OF INTENTION TO GRANT MINING PERMIT (Medium Scale)

Notice is hereby given in accordance with Section 63 of the Mining Act 1989 of the Intention to Grant to **Lourinaldo Ribeiro Froes** whose address is **Lot 73 Craig Street, South Half Section 'G', Campbellville, Georgetown Guyana** a Mining Permit (Medium Scale) to mine for **Gold, Diamonds, Precious Stones** over the under-mentioned area:

Tract of state land located in the Mazaruni Mining District No. 3 as shown on Terra Surveys Topographic Map 34NE, at scale 1:50,000 with reference point "X" located at the confluence of the Hog Creek and Robello River with geographical coordinates of longitude **59°35'50"W** and latitude **5°56'21"N.**

Thence at a true bearing of **286**°, for a distance of **4 miles 431 yards**, to the point of commencement.

Point A, located at geographical coordinates of longitude **59°39'24"W** and latitude **5°57'20"N**, thence at true bearing of **233°**, for a distance of approximately **1245 yards**, to **Point B**, located at geographical coordinates of longitude **59°39'54"W** and latitude **5°56'58"N**, thence at true bearing of **349°**, for a distance of approximately **1 mile 663 yards**, to **Point C**, located at geographical coordinates of longitude **59°40'8"W** and latitude **5°58'8"N**, thence at true bearing of **357°**, for a distance of approximately **1 mile 670 yards**, to **Point D**, located at geographical coordinates of longitude **59°40'13"W** and latitude **5°59'20"N**, thence at true bearing of **90°**, for a distance of approximately **1232 yards**, to **Point E**, located at geographical coordinates of longitude **59°39'36"W** and latitude **5°59'20"N**, thence at true bearing of **175°**, for a distance of approximately **2 miles 551 yards**, to the point of commencement at **Point A**.

Thus enclosing an area of approximately **1141 acres**, save and except all lands lawfully held or occupied.

Any person who claims he has any right or interest to the area to be granted and will be injuriously affected by the grant of a Mining Permit (Medium Scale), may within twenty-one (21) days after publication of the first advertisement lodge with the Guyana Geology and Mines Commission a petition objecting to the grant of this Mining Permit (Medium Scale).

.....
Newell Dennison
Commissioner

GUYANA GEOLOGY AND MINES COMMISSION
High and Princes Streets

GS23: F-1035/MP/001/2025

August 04, 2026

NOTICE OF INTENTION TO GRANT MINING PERMIT (Medium Scale)

Notice is hereby given in accordance with Section 63 of the Mining Act 1989 of the Intention to Grant to **Lourinaldo Ribeiro Froes** whose address is **Lot 73 Craig Street, South Half Section 'G', Campbellville, Georgetown Guyana** a Mining Permit (Medium Scale) to mine for **Gold, Diamonds, Precious Stones** over the under-mentioned area:

Tract of state land located in the Mazaruni Mining District No. 3 as shown on Terra Surveys Topographic Map 34NE, at scale 1:50,000 with reference point "X" located at the confluence of the Hog Creek and Robello River with geographical coordinates of longitude **59°35'50"W** and latitude **5°56'21"N.**

Thence at a true bearing of **293**°, for a distance of **5 miles 596 yards**, to the point of commencement.

Point A, located at geographical coordinates of longitude **59°40'8"W** and latitude **5°58'8"N**, thence at true bearing of **290°**, for a distance of approximately **1 mile 1412 yards**, to **Point B**, located at geographical coordinates of longitude **59°41'37"W** and latitude **5°58'40"N**, thence at true bearing of **33°**, for a distance of approximately **1606 yards**, to **Point C**, located at geographical coordinates of longitude **59°41'11"W** and latitude **5°59'20"N**, thence at true bearing of **90°**, for a distance of approximately **1 mile 190 yards**, to **Point D**, located at geographical coordinates of longitude **59°40'13"W** and latitude **5°59'20"N**, thence at true bearing of **177°**, for a distance of approximately **1 mile 670 yards**, to the point of commencement at **Point A**.

Thus enclosing an area of approximately **1001 acres**, save and except all lands lawfully held or occupied.

Any person who claims he has any right or interest to the area to be granted and will be injuriously affected by the grant of a Mining Permit (Medium Scale), may within twenty-one (21) days after publication of the first advertisement lodge with the Guyana Geology and Mines Commission a petition objecting to the grant of this Mining Permit (Medium Scale).

.....
Newell Dennison
Commissioner

GUYANA GEOLOGY AND MINES COMMISSION
High and Princes Streets

GS23: F-1035/MP/002/2025

August 04, 2026

NOTICE OF INTENTION TO GRANT MINING PERMIT (Medium Scale)

Notice is hereby given in accordance with Section 63 of the Mining Act 1989 of the Intention to Grant to **Lourinaldo Ribeiro Froes** whose address is **Lot 73 Craig Street, South Half Section 'G', Campbellville, Georgetown Guyana** a Mining Permit (Medium Scale) to mine for **Gold, Diamonds, Precious Stones** over the under-mentioned area:

Tract of state land located in the Mazaruni Mining District No. 3 as shown on Terra Surveys Topographic Map 34NE, at scale 1:50,000 with reference point "X" located at the confluence of the Hog Creek and Robello River with geographical coordinates of longitude **59°35'50"W** and latitude **5°56'21"N.**

Thence at a true bearing of **312**°, for a distance of **5 miles 245 yards**, to the point of commencement.

Point A, located at geographical coordinates of longitude **59°39'10"W** and latitude **5°59'20"N**, thence at true bearing of **270°**, for a distance of approximately **2 miles 532 yards**, to **Point B**, located at geographical coordinates of longitude **59°41'11"W** and latitude **5°59'20"N**, thence at true bearing of **33°**, for a distance of approximately **664 yards**, to **Point C**, located at geographical coordinates of longitude **59°41'0"W** and latitude **5°59'36"N**, thence at true bearing of **34°**, for a distance of approximately **942 yards**, to **Point D**, located at geographical coordinates of longitude **59°40'44"W** and latitude **5°59'59"N**, thence at true bearing of **90°**, for a distance of approximately **1 mile 1416 yards**, to **Point E**, located at geographical coordinates of longitude **59°39'10"W** and latitude **6°0'0"N**, thence at true bearing of **181°**, for a distance of approximately **1340 yards**, to the point of commencement at **Point A**.

Thus enclosing an area of approximately **999 acres**, save and except all lands lawfully held or occupied.

Any person who claims he has any right or interest to the area to be granted and will be injuriously affected by the grant of a Mining Permit (Medium Scale), may within twenty-one (21) days after publication of the first advertisement lodge with the Guyana Geology and Mines Commission a petition objecting to the grant of this Mining Permit (Medium Scale).

……
Newell Dennison
Commissioner

GUYANA GEOLOGY AND MINES COMMISSION
High and Princes Streets

GS23: F-1035/MP/003/2025

August 04, 2026

NOTICE OF INTENTION TO GRANT MINING PERMIT (Medium Scale)

Notice is hereby given in accordance with Section 63 of the Mining Act 1989 of the Intention to Grant to **Lourinaldo Ribeiro Froes** whose address is **Lot 73 Craig Street, South Half Section 'G', Campbellville, Georgetown Guyana** a Mining Permit (Medium Scale) to mine for **Gold, Diamonds, Precious Stones** over the under-mentioned area:

Tract of state land located in the Mazaruni Mining District No. 3 as shown on Terra Surveys Topographic Map 34NE, at scale 1:50,000 with reference point "X" located at the confluence of the Hog Creek and Robello River with geographical coordinates of longitude **59°35'50"W** and latitude **5°56'21"N.**

Thence at a true bearing of **299**°, for a distance of **3 miles 1214 yards**, to the point of commencement.

Point A, located at geographical coordinates of longitude **59°38'39"W** and latitude **5°57'55"N**, thence at true bearing of **233°**, for a distance of approximately **1 mile 158 yards**, to **Point B**, located at geographical coordinates of longitude **59°39'24"W** and latitude **5°57'20"N**, thence at true bearing of **355°**, for a distance of approximately **2 miles 551 yards**, to **Point C**, located at geographical coordinates of longitude **59°39'36"W** and latitude **5°59'20"N**, thence at true bearing of **90°**, for a distance of approximately **869 yards**, to **Point D**, located at geographical coordinates of longitude **59°39'10"W** and latitude **5°59'20"N**, thence at true bearing of **181°**, for a distance of approximately **276 yards**, to **Point E**, located at geographical coordinates of longitude **59°39'10"W** and latitude **5°59'12"N**, thence at true bearing of **90°**, for a distance of approximately **178 yards**, to **Point F**, located at geographical coordinates of longitude **59°39'5"W** and latitude **5°59'12"N**, thence at true bearing of **136°**, for a distance of approximately **1308 yards**, to **Point G**, located at geographical coordinates of longitude **59°38'38"W** and latitude **5°58'44"N**, thence at true bearing of **181°**, for a distance of approximately **1670 yards**, to the point of commencement at **Point A**.

Thus enclosing an area of approximately **1123 acres**, save and except all lands lawfully held or occupied.

Any person who claims he has any right or interest to the area to be granted and will be injuriously affected by the grant of a Mining Permit (Medium Scale), may within twenty-one (21) days after publication of the first advertisement lodge with the Guyana Geology and Mines Commission a petition objecting to the grant of this Mining Permit (Medium Scale).

……
Newell Dennison
Commissioner

GUYANA GEOLOGY AND MINES COMMISSION
High and Princes Streets

GS23: F-1035/MP/004/2025

August 04, 2026

NOTICE OF INTENTION TO GRANT MINING PERMIT (Medium Scale)

Notice is hereby given in accordance with Section 63 of the Mining Act 1989 of the Intention to Grant to **Lourinaldo Ribeiro Froes** whose address is **Lot 73 Craig Street, South Half Section 'G', Campbellville, Georgetown Guyana** a Mining Permit (Medium Scale) to mine for **Gold, Diamonds, Precious Stones** over the under-mentioned area:

Tract of state land located in the Mazaruni Mining District No. 3 as shown on Terra Surveys Topographic Map 34NE, at scale 1:50,000 with reference point "X" located at the confluence of the Hog Creek and Robello River with geographical coordinates of longitude **59°35'50"W** and latitude **5°56'21"N.**

Thence at a true bearing of **330**°, for a distance of **3 miles 1390 yards**, to the point of commencement.

Point A, located at geographical coordinates of longitude **59°37'29"W** and latitude **5°59'12"N**, thence at true bearing of **270°**, for a distance of approximately **1 mile 1635 yards**, to **Point B**, located at geographical coordinates of longitude **59°39'10"W** and latitude **5°59'12"N**, thence at true bearing of **1°**, for a distance of approximately **1617 yards**, to **Point C**, located at geographical coordinates of longitude **59°39'10"W** and latitude **6°0'0"N**, thence at true bearing of **90°**, for a distance of approximately **1 mile 1620 yards**, to **Point D**, located at geographical coordinates of longitude **59°37'29"W** and latitude **6°0'0"N**, thence at true bearing of **180°**, for a distance of approximately **1617 yards**, to the point of commencement at **Point A**.

Thus enclosing an area of approximately **1132 acres**, save and except all lands lawfully held or occupied.

Any person who claims he has any right or interest to the area to be granted and will be injuriously affected by the grant of a Mining Permit (Medium Scale), may within twenty-one (21) days after publication of the first advertisement lodge with the Guyana Geology and Mines Commission a petition objecting to the grant of this Mining Permit (Medium Scale).

……
Newell Dennison
Commissioner

GUYANA GEOLOGY AND MINES COMMISSION
High and Princes Streets

GS23: F-1035/MP/005/2025

August 04, 2026

NOTICE OF INTENTION TO GRANT MINING PERMIT (Medium Scale)

Notice is hereby given in accordance with Section 63 of the Mining Act 1989 of the Intention to Grant to **Lourinaldo Ribeiro Froes** whose address is **Lot 73 Craig Street, South Half Section 'G', Campbellville, Georgetown Guyana** a Mining Permit (Medium Scale) to mine for **Gold, Diamonds, Precious Stones** over the under-mentioned area:

Tract of state land located in the Mazaruni Mining District No. 3 as shown on Terra Surveys Topographic Map 34NE, at scale 1:50,000 with reference point 'X' located at the Hog Creek and Robello River with geographical coordinates of longitude **59º35'50.287"W** and latitude **5º56'20.828"N**

Thence at a true bearing of **330.15º**, for a distance of **3 miles 1389.48 yards**, to the point of commencement:

Point A, located at geographical coordinates of longitude **59º37'29.107"W** and latitude **5º59'12.073"N**, thence at true bearing of **360º**, for a distance of approximately **1616.73 yards**, to **Point B**, located at geographical coordinates of longitude **59º37'29.107"W** and latitude **5º59'59.935"N**, thence at true bearing of **90.13º**, for a distance of approximately **1 mile 523.066 yards**, to **Point C**, located at geographical coordinates of longitude **59º36'21.146"W** and latitude **5º59'59.788"N**, thence at true bearing of **90.14º**, for a distance of approximately **1194.15 yards**, to **Point D**, located at geographical coordinates of longitude **59º35'45.6"W** and latitude **5º59'59.701"N**, thence at true bearing of **180.13º**, for a distance of approximately **1603.23 yards**, to **Point E**, located at geographical coordinates of longitude **59º35'45.712"W** and latitude **5º59'12.239"N**, thence at true bearing of **269.48º**, for a distance of approximately **661.937 yards**, to **Point F**, located at geographical coordinates of longitude **59º36'5.414"W** and latitude **5º59'12.062"N**, thence at true bearing of **270.01º**, for a distance of approximately **1 mile 1051.63 yards** to the point of commencement at **Point A**

Thus enclosing an area of approximately **1158 acres**, save and except all lands lawfully held or occupied.

Any person who claims he has any right or interest to the area to be granted and will be injuriously affected by the grant of a Mining Permit (Medium Scale), may within twenty-one (21) days after publication of the first advertisement lodge with the Guyana Geology and Mines Commission a petition objecting to the grant of this Mining Permit (Medium Scale).

……
Newell Dennison
Commissioner

GUYANA GEOLOGY AND MINES COMMISSION
High and Princes Streets

GS23: F-1036/MP/000/2025

August 04, 2026

NOTICE OF INTENTION TO GRANT MINING PERMIT (Medium Scale)

Notice is hereby given in accordance with Section 63 of the Mining Act 1989 of the Intention to Grant to **Lourinaldo Ribeiro Froes** whose address is **Lot 73 Craig Street, South Half Section 'G', Campbellville, Georgetown Guyana** a Mining Permit (Medium Scale) to mine for **Gold, Diamonds, Precious Stones** over the under-mentioned area:

Tract of state land located in the Mazaruni Mining District No. 3 as shown on Terra Surveys Topographic Map 25SE, at scale 1:50,000 with reference point "X" located at the confluence of the Hog Creek and Robello River with geographical coordinates of longitude **59°35'50"W** and latitude **5°56'21"N.**

Thence at a true bearing of **11**°, for a distance of **4 miles 491 yards**, to the point of commencement.

Point A, located at geographical coordinates of longitude **59°35'7"W** and latitude **6°0'0"N**, thence at true bearing of **299°**, for a distance of approximately **2 miles 488 yards**, to **Point B**, located at geographical coordinates of longitude **59°36'52"W** and latitude **6°0'57"N**, thence at true bearing of **90°**, for a distance of approximately **1 mile 512 yards**, to **Point C**, located at geographical coordinates of longitude **59°35'44"W** and latitude **6°0'57"N**, thence at true bearing of **119°**, for a distance of approximately **2 miles 445 yards**, to **Point D**, located at geographical coordinates of longitude **59°34'1"W** and latitude **6°0'0"N**, thence at true bearing of **270°**, for a distance of approximately **1 mile 458 yards**, to the point of commencement at **Point A**.

Thus enclosing an area of approximately **895 acres**, save and except all lands lawfully held or occupied.

Any person who claims he has any right or interest to the area to be granted and will be injuriously affected by the grant of a Mining Permit (Medium Scale), may within twenty-one (21) days after publication of the first advertisement lodge with the Guyana Geology and Mines Commission a petition objecting to the grant of this Mining Permit (Medium Scale).

……
Newell Dennison
Commissioner

GUYANA GEOLOGY AND MINES COMMISSION
High and Princes Streets

GS23: F-1036/MP/001/2025

August 04, 2026

NOTICE OF INTENTION TO GRANT MINING PERMIT (Medium Scale)

Notice is hereby given in accordance with Section 63 of the Mining Act 1989 of the Intention to Grant to **Lourinaldo Ribeiro Froes** whose address is **Lot 73 Craig Street, South Half Section 'G', Campbellville, Georgetown Guyana** a Mining Permit (Medium Scale) to mine for **Gold, Diamonds, Precious Stones** over the under-mentioned area:

Tract of state land located in the Mazaruni Mining District No. 3 as shown on Terra Surveys Topographic Map 25SE, at scale 1:50,000 with reference point "X" located at the confluence of the Hog Creek and Robello River with geographical coordinates of longitude **59°35'50"W** and latitude **5°56'21"N.**

Thence at a true bearing of **352**°, for a distance of **4 miles 429 yards**, to the point of commencement.

Point A, located at geographical coordinates of longitude **59°36'21"W** and latitude **6°0'0"N**, thence at true bearing of **270°**, for a distance of approximately **1 mile 823 yards**, to **Point B**, located at geographical coordinates of longitude **59°37'38"W** and latitude **6°0'0"N**, thence at true bearing of **302°**, for a distance of approximately **2 miles 116 yards**, to **Point C**, located at geographical coordinates of longitude **59°39'10"W** and latitude **6°0'56"N**, thence at true bearing of **90°**, for a distance of approximately **1 mile 545 yards**, to **Point D**, located at geographical coordinates of longitude **59°38'2"W** and latitude **6°0'56"N**, thence at true bearing of **120°**, for a distance of approximately **2 miles 356 yards**, to the point of commencement at **Point A**.

Thus enclosing an area of approximately **962 acres**, save and except all lands lawfully held or occupied.

Any person who claims he has any right or interest to the area to be granted and will be injuriously affected by the grant of a Mining Permit (Medium Scale), may within twenty-one (21) days after publication of the first advertisement lodge with the Guyana Geology and Mines Commission a petition objecting to the grant of this Mining Permit (Medium Scale).

……
Newell Dennison
Commissioner

GUYANA GEOLOGY AND MINES COMMISSION
High and Princes Streets

GS23: F-1036/MP/002/2025

August 04, 2026

NOTICE OF INTENTION TO GRANT MINING PERMIT (Medium Scale)

Notice is hereby given in accordance with Section 63 of the Mining Act 1989 of the Intention to Grant to **Lourinaldo Ribeiro Froes** whose address is **Lot 73 Craig Street, South Half Section 'G', Campbellville, Georgetown Guyana** a Mining Permit (Medium Scale) to mine for **Gold, Diamonds, Precious Stones** over the under-mentioned area:

Tract of state land located in the Mazaruni Mining District No. 3 as shown on Terra Surveys Topographic Map 25SE, at scale 1:50,000 with reference point "X" located at the confluence of the Hog Creek and Robello River with geographical coordinates of longitude **59°35'50"W** and latitude **5°56'21"N.**

Thence at a true bearing of **334**°, for a distance of **4 miles 1200 yards**, to the point of commencement.

Point A, located at geographical coordinates of longitude **59°37'38"W** and latitude **6°0'0"N**, thence at true bearing of **270°**, for a distance of approximately **1 mile 1320 yards**, to **Point B**, located at geographical coordinates of longitude **59°39'10"W** and latitude **6°0'0"N**, thence at true bearing of **359°**, for a distance of approximately **1 mile 147 yards**, to **Point C**, located at geographical coordinates of longitude **59°39'10"W** and latitude **6°0'56"N**, thence at true bearing of **122°**, for a distance of approximately **2 miles 118 yards**, to the point of commencement at **Point A**.

Thus enclosing an area of approximately **607 acres**, save and except all lands lawfully held or occupied.

Any person who claims he has any right or interest to the area to be granted and will be injuriously affected by the grant of a Mining Permit (Medium Scale), may within twenty-one (21) days after publication of the first advertisement lodge with the Guyana Geology and Mines Commission a petition objecting to the grant of this Mining Permit (Medium Scale).

……
Newell Dennison
Commissioner

GUYANA GEOLOGY AND MINES COMMISSION
High and Princes Streets

GS23: F-1036/MP/003/2025

August 04, 2026

NOTICE OF INTENTION TO GRANT MINING PERMIT (Medium Scale)

Notice is hereby given in accordance with Section 63 of the Mining Act 1989 of the Intention to Grant to **Lourinaldo Ribeiro Froes** whose address is **Lot 73 Craig Street, South Half Section 'G', Campbellville, Georgetown Guyana** a Mining Permit (Medium Scale) to mine for **Gold, Diamonds, Precious Stones** over the under-mentioned area:

Tract of state land located in the Mazaruni Mining District No. 3 as shown on Terra Surveys Topographic Map 25SE, at scale 1:50,000 with reference point "X" located at the confluence of the Hog Creek and Robello River with geographical coordinates of longitude **59°35'50"W** and latitude **5°56'21"N.**

Thence at a true bearing of **352**°, for a distance of **4 miles 429 yards**, to the point of commencement.

Point A, located at geographical coordinates of longitude **59°36'21"W** and latitude **6°0'0"N**, thence at true bearing of **300°**, for a distance of approximately **2 miles 356 yards**, to **Point B**, located at geographical coordinates of longitude **59°38'2"W** and latitude **6°0'56"N**, thence at true bearing of **90°**, for a distance of approximately **1 mile 574 yards**, to **Point C**, located at geographical coordinates of longitude **59°36'52"W** and latitude **6°0'57"N**, thence at true bearing of **119°**, for a distance of approximately **2 miles 488 yards**, to **Point D**, located at geographical coordinates of longitude **59°35'7"W** and latitude **6°0'0"N**, thence at true bearing of **270°**, for a distance of approximately **1285 yards**, to **Point E**, located at geographical coordinates of longitude **59°35'46"W** and latitude **6°0'0"N**, thence at true bearing of **270°**, for a distance of approximately **1194 yards**, to the point of commencement at **Point A**.

Thus enclosing an area of approximately **954 acres**, save and except all lands lawfully held or occupied.

Any person who claims he has any right or interest to the area to be granted and will be injuriously affected by the grant of a Mining Permit (Medium Scale), may within twenty-one (21) days after publication of the first advertisement lodge with the Guyana Geology and Mines Commission a petition objecting to the grant of this Mining Permit (Medium Scale).

……
Newell Dennison
Commissioner

GUYANA GEOLOGY AND MINES COMMISSION
High and Princes Streets

GS23: F-1036/MP/004/2025

August 04, 2026

NOTICE OF INTENTION TO GRANT MINING PERMIT (Medium Scale)

Notice is hereby given in accordance with Section 63 of the Mining Act 1989 of the Intention to Grant to **Lourinaldo Ribeiro Froes** whose address is **Lot 73 Craig Street, South Half Section 'G', Campbellville, Georgetown Guyana** a Mining Permit (Medium Scale) to mine for **Gold, Diamonds, Precious Stones** over the under-mentioned area:

Tract of state land located in the Mazaruni Mining District No. 3 as shown on Terra Surveys Topographic Map 25SE, at scale 1:50,000 with reference point "X" located at the confluence of the Hog Creek and Robello River with geographical coordinates of longitude **59°35'50"W** and latitude **5°59'21"N.**

Thence at a true bearing of **39**°, for a distance of **5 miles 659 yards**, to the point of commencement:

Point A, located at geographical coordinates of longitude **59°32'55"W** and latitude **6°0'0"N**, thence at true bearing of **300°**, for a distance of approximately **2 miles 392 yards**, to **Point B**, located at geographical coordinates of longitude **59°34'36"W** and latitude **6°0'57"N**, thence at true bearing of **90°**, for a distance of approximately **1 mile 25 yards**, to **Point C**, located at geographical coordinates of longitude **59°33'43"W** and latitude **6°0'57"N**, thence at true bearing of **116°**, for a distance of approximately **1 mile 1697 yards**, to **Point D**, located at geographical coordinates of longitude **59°32'11"W** and latitude **6°0'12"N**, thence at true bearing of **116°**, for a distance of approximately **888 yards**, to **Point E**, located at geographical coordinates of longitude **59°31'47"W** and latitude **6°0'0"N**, thence at true bearing of **269°**, for a distance of approximately **802 yards**, to **Point F**, located at geographical coordinates of longitude **59°32'11"W** and latitude **6°0'0"N**, thence at true bearing of **270°**, for a distance of approximately **1476 yards**, to the point of commencement at **Point A**.

Thus enclosing an area of approximately **818 acres**, save and except all lands lawfully held or occupied.

Any person who claims he has any right or interest to the area to be granted and will be injuriously affected by the grant of a Mining Permit (Medium Scale), may within twenty-one (21) days after publication of the first advertisement lodge with the Guyana Geology and Mines Commission a petition objecting to the grant of this Mining Permit (Medium Scale).

……
Newell Dennison
Commissioner

GUYANA GEOLOGY AND MINES COMMISSION
High and Princes Streets

GS23: F-1036/MP/005/2025

August 04, 2026

NOTICE OF INTENTION TO GRANT MINING PERMIT (Medium Scale)

Notice is hereby given in accordance with Section 63 of the Mining Act 1989 of the Intention to Grant to **Lourinaldo Ribeiro Froes** whose address is **Lot 73 Craig Street, South Half Section 'G', Campbellville, Georgetown Guyana** a Mining Permit (Medium Scale) to mine for **Gold, Diamonds, Precious Stones** over the under-mentioned area:

Tract of state land located in the Mazaruni Mining District No. 3 as shown on Terra Surveys Topographic Map 25SE, at scale 1:50,000 with reference point "X" located at the confluence of the Hog Creek and Robello River with geographical coordinates of longitude **59°35'50"W** and latitude **5°56'21"N.**

Thence at a true bearing of **26**°, for a distance of **4 miles 1207 yards**, to the point of commencement.

Point A, located at geographical coordinates of longitude **59°34'1"W** and latitude **6°0'0"N**, thence at true bearing of **299°**, for a distance of approximately **2 miles 445 yards**, to **Point B**, located at geographical coordinates of longitude **59°35'44"W** and latitude **6°0'57"N**, thence at true bearing of **90°**, for a distance of approximately **1 mile 543 yards**, to **Point C**, located at geographical coordinates of longitude **59°34'36"W** and latitude **6°0'57"N**, thence at true bearing of **120°**, for a distance of approximately **2 miles 392 yards**, to **Point D**, located at geographical coordinates of longitude **59°32'55"W** and latitude **6°0'0"N**, thence at true bearing of **270°**, for a distance of approximately **1 mile 479 yards**, to the point of commencement at **Point A**.

Thus enclosing an area of approximately **911 acres**, save and except all lands lawfully held or occupied.

Any person who claims he has any right or interest to the area to be granted and will be injuriously affected by the grant of a Mining Permit (Medium Scale), may within twenty-one (21) days after publication of the first advertisement lodge with the Guyana Geology and Mines Commission a petition objecting to the grant of this Mining Permit (Medium Scale).

……
Newell Dennison
Commissioner

GUYANA GEOLOGY AND MINES COMMISSION
High and Princes Streets

GS23: F-1036/MP/006/2025

August 04, 2026

NOTICE OF INTENTION TO GRANT MINING PERMIT (Medium Scale)

Notice is hereby given in accordance with Section 63 of the Mining Act 1989 of the Intention to Grant to **Lourinaldo Ribeiro Froes** whose address is **Lot 73 Craig Street, South Half Section 'G', Campbellville, Georgetown Guyana** a Mining Permit (Medium Scale) to mine for **Gold, Diamonds, Precious Stones** over the under-mentioned area:

Tract of state land located in the Mazaruni Mining District No. 3 as shown on Terra Surveys Topographic Map 25SE, at scale 1:50,000 with reference point "X" located at the confluence of the Hog Creek and Robello River with geographical coordinates of longitude **59°35'50"W** and latitude **5°56'21"N.**

Thence at a true bearing of **318**°, for a distance of **5 miles 1184 yards**, to the point of commencement.

Point A, located at geographical coordinates of longitude **59°39'10"W** and latitude **6° 0'0"N**, thence at true bearing of **270°**, for a distance of approximately **1 mile 1416 yards**, to **Point B**, located at geographical coordinates of longitude **59°40'44"W** and latitude **6°0'0"N**, thence at true bearing of **34°**, for a distance of approximately **1 mile 197 yards**, to **Point C**, located at geographical coordinates of longitude **59°40'12"W** and latitude **6°0'48"N**, thence at true bearing of **34°**, for a distance of approximately **351 yards**, to **Point D**, located at geographical coordinates of longitude **59°40'6"W** and latitude **6°0'56"N**, thence at true bearing of **90°**, for a distance of approximately **628 yards**, to **Point E**, located at geographical coordinates of longitude **59°39'48"W** and latitude **6°0'56"N**, thence at true bearing of **90°**, for a distance of approximately **1253 yards**, to **Point F**, located at geographical coordinates of longitude **59°39'10"W** and latitude **6°0'56"N**, thence at true bearing of **179°**, for a distance of approximately **1 mile 147 yards**, to the point of commencement at **Point A**.

Thus enclosing an area of approximately **1000 acres**, save and except all lands lawfully held or occupied.

Any person who claims he has any right or interest to the area to be granted and will be injuriously affected by the grant of a Mining Permit (Medium Scale), may within twenty-one (21) days after publication of the first advertisement lodge with the Guyana Geology and Mines Commission a petition objecting to the grant of this Mining Permit (Medium Scale).

……
Newell Dennison
Commissioner

GUYANA GEOLOGY AND MINES COMMISSION
High and Princes Streets

GS8: J-1053/001/2022

August 07, 2026

NOTICE OF INTENTION TO RELINQUISH RIGHTS & INTEREST TO PROSPECTING PERMIT (Medium Scale)

Notice is hereby given for General Information that **Kunauth Jadunauth** of **Lot 3E Middleton Street, Campbellville, Georgetown, Guyana,** is relinquishing their rights and interest for **PPMS No. 016/2023** ref file # **GS8: J-1053/001/2022** over the under-mentioned area:

Tract of state land located in the Northwest Mining District No.5 as shown on Terra Surveys Topographic Map 09SE, at scale 1:50,000 with reference point 'X' located at the confluence of the Barama River and the Massowah River with geographical coordinates of longitude **60º11'40.769"W** and latitude **7º16'38.694"N**

Thence at a true bearing of **203.15º**, for a distance of **2 miles 1353.63 yards**, to the point of commencement:

Point A, located at geographical coordinates of longitude **60º12'37.948"W** and latitude **7º14'26.03"**, thence at true bearing of **88.59º**, for a distance of approximately **1745.02 yards**, to **Point B**, located at geographical coordinates of longitude **60º11'45.888"W** and latitude **7º14'27.301"**, thence at true bearing of **179.76º**, for a distance of approximately **1 mile 1552.64 yards**, to **Point C**, located at geographical coordinates of longitude **60º11'45.467"W** and latitude **7º12'49.234"**, thence at true bearing of **271.01º**, for a distance of approximately **1386.99 yards**, to **Point D**, located at geographical coordinates of longitude **60º12'26.849"W** and latitude **7º12'49.961"**, thence at true bearing of **270.72º**, for a distance of approximately **375.467 yards**, to **Point E**, located at geographical coordinates of longitude **60º12'38.052"W** and latitude **7º12'50.101"**, thence at true bearing of **.06º**, for a distance of approximately **1 mile 1480.38 yards**, to the point of commencement at **Point A**

Thus enclosing an area of approximately **1187 acres**, save and except all lands lawfully held or occupied.

……
Newell Dennison
Commissioner

GUYANA GEOLOGY AND MINES COMMISSION
High and Princes Streets

GS8: J-1053/000/2022

August 03, 2026

NOTICE OF INTENTION TO RELINQUISH RIGHTS & INTEREST TO PROSPECTING PERMIT (Medium Scale)

Notice is hereby given for General Information that **Kunauth Jadunauth** of **Lot 3E Middleton Street, Campbellville, Georgetown, Guyana,** is relinquishing their rights and interest for **PPMS No.028/2023** ref file # **GS8: J-1053/000/2022** over the under-mentioned area:

Tract of state land located in the Northwest Mining District No.5 as shown on Terra Surveys Topographic Map 09SE, at scale 1:50,000 with reference point 'X' located at the confluence of the Barama River and the Massowah River with geographical coordinates of Longitude **60º11'40.769"W** and Latitude **7º16'38.694"N**

Thence at a true bearing of **182.85º**, for a distance of **1 mile 1577.89 yards**, to the point of commencement:

Point A, located at geographical coordinates of longitude **60º11'45.719"W** and latitude **7º15'.0"**, thence at true bearing of **90.0º**, for a distance of approximately **1305.12 yards**, to **Point B**, located at geographical coordinates of longitude **60º11'6.77"W** and latitude **7º15'.0"**, thence at true bearing of **180.22º**, for a distance of approximately **2 miles 919.179 yards**, to **Point C**, located at geographical coordinates of longitude **60º11'7.274"W** and latitude **7º12'48.582"**, thence at true bearing of **270.99º**, for a distance of approximately **1279.96 yards**, to **Point D**, located at geographical coordinates of longitude **60º11'45.463"W** and latitude **7º12'49.234"**, thence at true bearing of **359.78º**, for a distance of approximately **1 mile 1550.81 yards**, to **Point E**, located at geographical coordinates of longitude **60º11'45.838"W** and latitude **7º14'27.247"**, thence at true bearing of **.22º**, for a distance of approximately **845.52 yards**, to **Point F**, located at geographical coordinates of longitude **60º11'45.74"W** and latitude **7º14'52.278"**, thence at true bearing of **.16º**, for a distance of approximately **260.842 yards**, to the point of commencement at **Point A**

Thus enclosing an area of approximately **1185acres**, save and except all lands lawfully held or occupied.

.....
Newell Dennison
Commissioner

GUYANA GEOLOGY AND MINES COMMISSION
High and Princes Streets

GS8: J-1053/002/2022

August 03, 2026

NOTICE OF INTENTION TO RELINQUISH RIGHTS & INTEREST TO PROSPECTING PERMIT (Medium Scale)

Notice is hereby given for General Information that **Kunauth Jadunauth** of **Lot 3E Middleton Street, Campbellville, Georgetown, Guyana,** is relinquishing their rights and interest for **PPMS No.029/2023** ref file # **GS8: J-1053/002/2022** over the under-mentioned area:

Tract of state land located in the Northwest Mining District No.5 as shown on Terra Surveys Topographic Map 09SE, at scale 1:50,000 with reference point 'X' located at the confluence of the Barama River and the Massowah River with geographical coordinates of Longitude **60º11'40.769"W** and Latitude **7º16'38.694"N**

Thence at a true bearing of **161.11º**, for a distance of **2 miles 3.85341 yards**, to the point of commencement:

Point A, located at geographical coordinates of longitude **60º11'6.727"W** and latitude **7º14'59.989"**, thence at true bearing of **89.72º**, for a distance of approximately **1319.01 yards**, to **Point B**, located at geographical coordinates of longitude **60º10'27.365"W** and latitude **7º15'.18"**, thence at true bearing of **182.24º**, for a distance of approximately **305.217 yards**, to **Point C**, located at geographical coordinates of longitude **60º10'27.721"W** and latitude **7º14'51.151"**, thence at true bearing of **182.05º**, for a distance of approximately **293.011 yards**, to **Point D**, located at geographical coordinates of longitude **60º10'28.034"W** and latitude **7º14'42.482"**, thence at true bearing of **182.1º**, for a distance of approximately **315.289 yards**, to **Point E**, located at geographical coordinates of longitude **60º10'28.38"W** and latitude **7º14'33.155"**, thence at true bearing of **181.92º**, for a distance of approximately **443.739 yards**, to **Point F**, located at geographical coordinates of longitude **60º10'28.823"W** and latitude **7º14'20.026"**, thence at true bearing of **182.01º**, for a distance of approximately **130.683 yards**, to **Point G**, located at geographical coordinates of longitude **60º10'28.96"W** and latitude **7º14'16.159"**, thence at true bearing of **179.44º**, for a distance of approximately **1224.74 yards**, to **Point H**, located at geographical coordinates of longitude **60º10'28.6"W** and latitude **7º13'39.904"**, thence at true bearing of **180.06º**, for a distance of approximately **468.055 yards**, to **Point I**, located at geographical coordinates of longitude **60º10'28.614"W** and latitude **7º13'26.047"**, thence at true bearing of **180.54º**, for a distance of approximately **114.921 yards**, to **Point J**, located at geographical coordinates of longitude **60º10'28.646"W** and latitude **7º13'22.645"**, thence at true bearing of **180.41º**, for a distance of approximately **1105.05 yards**, to **Point K**, located at geographical coordinates of longitude **60º10'28.884"W** and latitude **7º12'49.932"**, thence at true bearing of **180.62º**, for a distance of approximately **67.251 yards**, to **Point L**, located at geographical coordinates of longitude **60º10'28.906"W** and latitude **7º12'47.941"**, thence at true bearing of **270.95º**, for a distance of approximately **1285.37 yards**, to **Point M**, located at geographical coordinates of longitude **60º11'7.256"W** and latitude **7º12'48.571"**, thence at true bearing of **.23º**, for a distance of approximately **2 miles 919.182 yards**, to the point of commencement at **Point A**

GS8: J-1053/002/2022

Thus enclosing an area of approximately **1185 acres**, save and except all lands lawfully held or occupied.



…….
Newell Dennison
Commissioner

GUYANA GEOLOGY AND MINES COMMISSION
High and Princes Streets

GS23: G-1100/MP/000/2026

August 04, 2026

NOTICE OF INTENTION TO GRANT MINING PERMIT (Medium Scale)

Notice is hereby given in accordance with Section 63 of the Mining Act 1989 of the Intention to Grant to **Randolph Alexander Griffith** whose address is **Lot 239 'BB' Eccles New Housing Scheme, East Bank Demerara, Guyana** a Mining Permit (Medium Scale) to mine for **Gold and Precious Stones** over the under-mentioned area:

Tract of state land located in the Cuyuni Mining District No. 4 as shown on Terra Surveys Topographic Map 18NE, at scale 1:50,000 with reference point 'X' located at the confluence of the Cuyuni and Kutuau Rivers with geographical coordinates of longitude **59º15'21.575"W** and latitude **6º47'24.544"N**

Thence at a true bearing of **13.65º**, for a distance of **9 miles 1757.93 yards**, to the point of commencement:

Point A, located at geographical coordinates of longitude **59º13'17.746"W** and latitude **6º55'50.804"**, thence at true bearing of **269.52º**, for a distance of approximately **1 mile 1668.91 yards**, to **Point B**, located at geographical coordinates of longitude **59º15'0.0"W** and latitude **6º55'49.958"**, thence at true bearing of **360º**, for a distance of approximately **1678.99 yards**, to **Point C**, located at geographical coordinates of longitude **59º14'59.996"W** and latitude **6º56'39.664"**, thence at true bearing of **88.92º**, for a distance of approximately **1 mile 1647.45 yards**, to **Point D**, located at geographical coordinates of longitude **59º13'18.394"W** and latitude **6º56'41.568"**, thence at true bearing of **179.21º**, for a distance of approximately **1364.41 yards**, to **Point E**, located at geographical coordinates of longitude **59º13'17.836"W** and latitude **6º56'1.18"**, thence at true bearing of **179.51º**, for a distance of approximately **350.476 yards**, to the point of commencement at **Point A**

Thus enclosing an area of approximately **1199 acres**, save and except all lands lawfully held or occupied.

Any person who claims he has any right or interest to the area to be granted and will be injuriously affected by the grant of a Mining Permit (Medium Scale), may within twenty-one (21) days after publication of the first advertisement lodge with the Guyana Geology and Mines Commission a petition objecting to the grant of this Mining Permit (Medium Scale).



…….
Newell Dennison
Commissioner

GUYANA GEOLOGY AND MINES COMMISSION
High and Princes Streets

GS23: G-1100/MP/001/2026

August 04, 2026

NOTICE OF INTENTION TO GRANT MINING PERMIT (Medium Scale)

Notice is hereby given in accordance with Section 63 of the Mining Act 1989 of the Intention to Grant to **Randolph Alexander Griffith** whose address is **Lot 239 'BB' Eccles New Housing Scheme, East Bank Demerara, Guyana** a Mining Permit (Medium Scale) to mine for **Gold and Precious Stones** over the under-mentioned area:

Tract of state land located in the Cuyuni Mining District No. 4 as shown on Terra Surveys Topographic Map 18NE, at scale 1:50,000 with reference point 'X' located at the confluence of the Cuyuni and Kutuau Rivers with geographical coordinates of longitude **59º15'21.575"W** and latitude **6º47'24.544"N**

Thence at a true bearing of **2.02º**, for a distance of **11 miles 1133.9 yards**, to the point of commencement:

Point A, located at geographical coordinates of longitude **59º15'0.0"W** and latitude **6º57'30.874"**, thence at true bearing of **89.62º**, for a distance of approximately **1 mile 1627.26 yards**, to **Point B**, located at geographical coordinates of longitude **59º13'18.98"W** and latitude **6º57'31.532"**, thence at true bearing of **179.35º**, for a distance of approximately **1430.28 yards**, to **Point C**, located at geographical coordinates of longitude **59º13'18.498"W** and latitude **6º56'49.193"**, thence at true bearing of **179.22º**, for a distance of approximately **257.581 yards**, to **Point D**, located at geographical coordinates of longitude **59º13'18.394"W** and latitude **6º56'41.568"**, thence at true bearing of **268.92º**, for a distance of approximately **1 mile 1647.45 yards**, to **Point E**, located at geographical coordinates of longitude **59º14'59.996"W** and latitude **6º56'39.664"**, thence at true bearing of **360.0º**, for a distance of approximately **1729.82 yards**, to the point of commencement at **Point A**

Thus enclosing an area of approximately **1199 acres**, save and except all lands lawfully held or occupied.

Any person who claims he has any right or interest to the area to be granted and will be injuriously affected by the grant of a Mining Permit (Medium Scale), may within twenty-one (21) days after publication of the first advertisement lodge with the Guyana Geology and Mines Commission a petition objecting to the grant of this Mining Permit (Medium Scale).

.....
Newell Dennison
Commissioner

GUYANA GEOLOGY AND MINES COMMISSION
High and Princes Streets

GS23: G-1100/MP/002/2026

August 04, 2026

NOTICE OF INTENTION TO GRANT MINING PERMIT (Medium Scale)

Notice is hereby given in accordance with Section 63 of the Mining Act 1989 of the Intention to Grant to **Randolph Alexander Griffith** whose address is **Lot 239 'BB' Eccles New Housing Scheme, East Bank Demerara, Guyana** a Mining Permit (Medium Scale) to mine for **Gold and Precious Stones** over the under-mentioned area:

Tract of state land located in the Cuyuni Mining District No. 4 as shown on Terra Surveys Topographic Map 18NE,at scale 1: 50,000 with reference point 'X' located at the confluence of the Cuyuni and Kutuau Rivers with geographical co-ordinates of longitude **59°15'21''W** and latitude **6°47'24''N**.

Thence at true bearing of **2°**, for a distance of approximately **11 miles 1142 yards**, to point of commencement

Point A, located at geographical coordinates of longitude **59°15'0"W** and latitude **6°57'31"N**, thence at true bearing of **360°**, for a distance of approximately **1714 yards**, to **Point B**, located at geographical coordinates of longitude **59°15'0"W** and latitude **6°58'22"N**, thence at true bearing of **90°**, for a distance of approximately **1 mile 1605 yards**, to **Point C**, located at geographical coordinates of longitude **59°13'19.55"W** and latitude **6°58'21.95"N**, thence at true bearing of **179°**, for a distance of approximately **1529 yards**, to **Point D**, located at geographical coordinates of longitude **59°13'19"W** and latitude **6°57'36.684"N**, thence at true bearing of **179°**, for a distance of approximately **174 yards**, to **Point E**, located at geographical coordinates of longitude **59°13'18.98"W** and latitude **6°57'31.53"N**, thence at true bearing of **270°**, for a distance of approximately **1 mile 1627 yards**, to the point of commencement at **Point A**.

Thus enclosing an area of approximately **1192 acres**, save and except all lands lawfully held or occupied.

Any person who claims he has any right or interest to the area to be granted and will be injuriously affected by the grant of a Mining Permit (Medium Scale), may within twenty-one (21) days after publication of the first advertisement lodge with the Guyana Geology and Mines Commission a petition objecting to the grant of this Mining Permit (Medium Scale).

.....
Newell Dennison
Commissioner

GUYANA GEOLOGY AND MINES COMMISSION
High and Princes Streets

GS23: G-1100/MP/003/2026

August 04, 2026

NOTICE OF INTENTION TO GRANT MINING PERMIT (Medium Scale)

Notice is hereby given in accordance with Section 63 of the Mining Act 1989 of the Intention to Grant to **Randolph Alexander Griffith** whose address is **Lot 239 'BB' Eccles New Housing Scheme, East Bank Demerara, Guyana** a Mining Permit (Medium Scale) to mine for **Gold and Precious Stones** over the under-mentioned area:

Tract of state land located in the Cuyuni Mining District No. 4 as shown on Terra Surveys Topographic Map 18NE, at scale 1:50,000 with reference point 'X' located at the confluence of the Cuyuni and Kutuau Rivers with geographical coordinates of longitude **59º15'21.575"W** and latitude **6º47'24.544"N**

Thence at a true bearing of **10.44º**, for a distance of **12 miles 1460.44 yards**, to the point of commencement:

Point A, located at geographical coordinates of longitude **59º13'19.553"W** and latitude **6º58'21.954"**, thence at true bearing of **269.82º**, for a distance of approximately **1 mile 1605.98 yards**, to **Point B**, located at geographical coordinates of longitude **59º14'59.942"W** and latitude **6º58'21.637"**, thence at true bearing of **359.94º**, for a distance of approximately **1729.33 yards**, to **Point C**, located at geographical coordinates of longitude **59º14'59.996"W** and latitude **6º59'12.833"**, thence at true bearing of **90.0º**, for a distance of approximately **1 mile 1610.93 yards**, to **Point D**, located at geographical coordinates of longitude **59º13'19.456"W** and latitude **6º59'12.829"**, thence at true bearing of **180.11º**, for a distance of approximately **1637.4 yards**, to **Point E**, located at geographical coordinates of longitude **59º13'19.549"W** and latitude **6º58'24.355"**, thence at true bearing of **180.09º**, for a distance of approximately **81.1101 yards**, to the point of commencement at **Point A**

Thus enclosing an area of approximately **1200 acres**, save and except all lands lawfully held or occupied.

Any person who claims he has any right or interest to the area to be granted and will be injuriously affected by the grant of a Mining Permit (Medium Scale), may within twenty-one (21) days after publication of the first advertisement lodge with the Guyana Geology and Mines Commission a petition objecting to the grant of this Mining Permit (Medium Scale).

.....
Newell Dennison
Commissioner

GUYANA GEOLOGY AND MINES COMMISSION
High and Princes Streets

GS23: J-1073/MP/000/2026

August 04, 2026

NOTICE OF INTENTION TO GRANT MINING PERMIT (Medium Scale)

Notice is hereby given in accordance with Section 63 of the Mining Act 1989 of the Intention to Grant to **Parmeshwar Jagmohan Trading in the name of Innovative Mining** whose address is **Lot 15 'F' Garnett Street, Campbellville, Georgetown, Guyana** a Mining Permit (Medium Scale) to mine for **Gold** over the under-mentioned area:

Tract of state land located in the Northwest Mining District No.5 as shown on Terra Surveys Topographic Map 9NE, at scale 1: 50,000 with reference point 'X' located at the Matthews Ridge airstrip with geographical co-ordinates of longitude **60°11'01"W** and latitude **7°29'27"N**.

Thence at true bearing of **126°**, for a distance of approximately **6 miles 565 yards**, to point of commencement

Point A, located at geographical coordinates of longitude **60°6'34"W** and latitude **7°26'11"N**, thence at true bearing of **187°**, for a distance of approximately **1479 yards**, to **Point B**, located at geographical coordinates of longitude **60°6'39"W** and latitude **7°25'28"N**, thence at true bearing of **270°**, for a distance of approximately **1 mile 248 yards** , to **Point C**, located at geographical coordinates of longitude **60°7'39"W** and latitude **7°25'28"N**, thence at true bearing of **1°**, for a distance of approximately **1464 yards** , to **Point D**, located at geographical coordinates of longitude **60°7'38"W** and latitude **7°26'11"N**, thence at true bearing of **90°**, for a distance of approximately **316 yards**, to **Point E**, located at geographical coordinates of longitude **60°7'29"W** and latitude **7°26'11"N**, thence at true bearing of **90°**, for a distance of approximately **1mile 75 yards**, to the point of commencement at **Point A**.

Thus enclosing an area of approximately **630 acres**, save and except all lands lawfully held or occupied.

Any person who claims he has any right or interest to the area to be granted and will be injuriously affected by the grant of a Mining Permit (Medium Scale), may within twenty-one (21) days after publication of the first advertisement lodge with the Guyana Geology and Mines Commission a petition objecting to the grant of this Mining Permit (Medium Scale).

.....
Newell Dennison
Commissioner

GUYANA GEOLOGY AND MINES COMMISSION
High and Princes Streets

GS23: M-1172/MP/000/2026

August 04, 2026

NOTICE OF INTENTION TO GRANT MINING PERMIT (Medium Scale)

Notice is hereby given in accordance with Section 63 of the Mining Act 1989 of the Intention to Grant to **Adrias Mac Donald** whose address is **St. Ignatius Village, Central Rupununi, Region No. 9, Guyana** a Mining Permit (Medium Scale) to mine for **Gold** over the under-mentioned area:

Tract of state land located in the Potaro Mining District No. 2 as shown on Terra Surveys Topographic Map 43SE, at scale 1:50,000 with reference point 'X' located at the confluence of the North Fork and Minnehaha Rivers with geographical coordinates of longitude **59º8'15.086"W** and latitude **5º8'48.674"N**

Thence at a true bearing of **254.83º**, for a distance of **1 mile 1611.69 yards**, to the point of commencement:

Point A, located at geographical coordinates of longitude **59º9'51.815"W** and latitude **5º8'22.556"**, thence at true bearing of **155.91º**, for a distance of approximately **1455.64 yards**, to **Point B**, located at geographical coordinates of longitude **59º9'34.157"W** and latitude **5º7'43.216"**, thence at true bearing of **213.87º**, for a distance of approximately **6.73705 yards**, to **Point C**, located at geographical coordinates of longitude **59º9'34.268"W** and latitude **5º7'43.05"**, thence at true bearing of **213.9º**, for a distance of approximately **1 mile 397.407 yards**, to **Point D**, located at geographical coordinates of longitude **59º10'10.031"W** and latitude **5º6'50.036"**, thence at true bearing of **337.85º**, for a distance of approximately **1 mile 1003.12 yards**, to **Point E**, located at geographical coordinates of longitude **59º10'40.991"W** and latitude **5º8'5.802"**, thence at true bearing of **71.12º**, for a distance of approximately **1748.56 yards**, to the point of commencement at **Point A**

Thus enclosing an area of approximately **774 acres**, save and except all lands lawfully held or occupied.

Any person who claims he has any right or interest to the area to be granted and will be injuriously affected by the grant of a Mining Permit (Medium Scale), may within twenty-one (21) days after publication of the first advertisement lodge with the Guyana Geology and Mines Commission a petition objecting to the grant of this Mining Permit (Medium Scale).

……
Newell Dennison
Commissioner

GUYANA GEOLOGY AND MINES COMMISSION
High and Princes Streets

GS23: P-1127/MP/000/2026

August 04, 2026

NOTICE OF INTENTION TO GRANT MINING PERMIT (Medium Scale)

Notice is hereby given in accordance with Section 63 of the Mining Act 1989 of the Intention to Grant to **Neal Persaud** whose address is **Lot 2094 Twentieth Avenue, South Section 'C' Block 'X', Great Diamond, East Bank Demerara, Guyana** a Mining Permit (Medium Scale) to mine for **Gold** over the under-mentioned area:

Tract of state land located in the Mazaruni Mining District No. 3 as shown on Terra Surveys Topographic Map 25NE, at scale 1:50,000 with reference point 'X' located at the confluence of the Kartuni and Tumeng Rivers with geographical coordinates of longitude **59º47'46.468"W** and latitude **6º32'26.718"N**

Thence at a true bearing of **133.92º**, for a distance of **8 miles 1151.74 yards**, to the point of commencement:

Point A, located at geographical coordinates of longitude **59º42'19.548"W** and latitude **6º27'13.946"**, thence at true bearing of **89.91º**, for a distance of approximately **1 mile 1062.18 yards**, to **Point B**, located at geographical coordinates of longitude **59º40'55.466"W** and latitude **6º27'14.083"**, thence at true bearing of **89.9º**, for a distance of approximately **606.465 yards**, to **Point C**, located at geographical coordinates of longitude **59º40'37.398"W** and latitude **6º27'14.116"**, thence at true bearing of **90.0º**, for a distance of approximately **61.5043 yards**, to **Point D**, located at geographical coordinates of longitude **59º40'35.566"W** and latitude **6º27'14.116"**, thence at true bearing of **179.69º**, for a distance of approximately **1637.18 yards**, to **Point E**, located at geographical coordinates of longitude **59º40'35.303"W** and latitude **6º26'25.649"**, thence at true bearing of **269.1º**, for a distance of approximately **1 mile 1742.76 yards**, to **Point F**, located at geographical coordinates of longitude **59º42'19.645"W** and latitude **6º26'24.018"**, thence at true bearing of **0.11º**, for a distance of approximately **1686.53 yards**, to the point of commencement at **Point A**

Thus enclosing an area of approximately **1200 acres**, save and except all lands lawfully held or occupied.

Any person who claims he has any right or interest to the area to be granted and will be injuriously affected by the grant of a Mining Permit (Medium Scale), may within twenty-one (21) days after publication of the first advertisement lodge with the Guyana Geology and Mines Commission a petition objecting to the grant of this Mining Permit (Medium Scale).

……
Newell Dennison
Commissioner

GUYANA GEOLOGY AND MINES COMMISSION
High and Princes Streets

GS23: D-165/MP/013/2014

August 03, 2026

TRANSFER

NOTICE OF INTENTION TO TRANSFER MINING PERMIT (Medium Scale)

Notice is hereby given in accordance with the Mining Regulations of the Mining Act 1989, that **Innovative Mining Inc.** whose address is **Lot 15 Garnett Street, Campbellville, Georgetown, Guyana** has filed with the Commissioner, Guyana Geology and Mines Commission, Notice of Intention to Transfer to and in favor of **Taugau Mining Inc.** whose address is **Lot 2685 Manatee Place, South Ruimvedlt Park, Georgetown, Guyana** all rights, titles and interest in and to **Mining Permit No. 648/2014.**

Tract of state land located in the Cuyuni Mining District No. 4 as shown on Terra Surveys Topographic Map 10SW, at scale 1: 50,000 with reference point 'X' located at the confluence of the Iroma River and Tiger Creek with geographical co-ordinates of longitude **59°50'19''W** and latitude **7°2'22''N**.

Thence at true bearing of **238°**, for a distance of approximately **3 miles 1392 yards to point of** commencement:

Point A, located at geographical coordinates of longitude **59°53'8''W** and latitude **7°0'37''N**, thence at true bearing of **360°**, for a distance of approximately **2 miles 141 yards**, to **Point B**, located at geographical coordinates of longitude **59°53'8''W** and latitude **7°2'25''N**, thence at true bearing of **90°**, for a distance of approximately **587 yards**, to **Point C**, located at geographical coordinates of longitude **59°52'51''W** and latitude **7°2'26''N**, thence at true bearing of **90°**, for a distance of approximately **819 yards**, to **Point D**, located at geographical coordinates of longitude **59°52'26''W** and latitude **7°2'26''N**, thence at true bearing of **180°**, for a distance of approximately **2 miles 146 yards**, to **Point E**, located at geographical coordinates of longitude **59°52'26''W** and latitude **7°0'37''N**, thence at true bearing of **270°**, for a distance of approximately **1388 yards**, to the point of commencement at **Point A**.

Thus enclosing an area of approximately **1058 acres,** save and except all lands lawfully held or occupied.

Any person having the right, title and interest in the above mentioned area and who have just grounds to oppose the transfer of the said Mining Permit is hereby required to do so in due form at the Office of the Guyana Geology and Mines Commission, Mines Division in terms of Regulation 21 of the Mining Regulation of the Mining Act.1989 within fourteen (14) days from the date of the first publication of the Notice.



……
Newell Dennison
Commissioner

GUYANA GEOLOGY AND MINES COMMISSION
High and Princes Streets

GS23: D-165/MP/014/2014

August 03, 2026

TRANSFER

NOTICE OF INTENTION TO TRANSFER MINING PERMIT (Medium Scale)

Notice is hereby given in accordance with the Mining Regulations of the Mining Act 1989, that **Innovative Mining Inc.** whose address is **Lot 15 Garnett Street, Campbellville, Georgetown, Guyana** has filed with the Commissioner, Guyana Geology and Mines Commission, Notice of Intention to Transfer to and in favor of **Taugau Mining Inc.** whose address is **Lot 2685 Manatee Place, South Ruimvedlt Park, Georgetown, Guyana** all rights, titles and interest in and to **Mining Permit No. 649/2014.**

Tract of state land located in the Cuyuni Mining District No. 4 as shown on Terra Surveys Topographic Map 10SW, at scale 1: 50,000 with reference point 'X' located at the confluence of the Iroma River and Tiger Creek with geographical co-ordinates of longitude **59°50'19''W** and latitude **7°2'22''N**.

Thence at true bearing of **218°**, for a distance of approximately **2 miles 998 yards to point of** commencement:

Point A, located at geographical coordinates of longitude **59°51'42''W** and latitude **7°0'37''N**, thence at true bearing of **270°**, for a distance of approximately **1468 yards**, to **Point B**, located at geographical coordinates of longitude **59°52'26''W** and latitude **7°0'37''N**, thence at true bearing of **360°**, for a distance of approximately **2 miles 146 yards**, to **Point C**, located at geographical coordinates of longitude **59°52'26''W** and latitude **7°2'26''N**, thence at true bearing of **90°**, for a distance of approximately **1464 yards**, to **Point D**, located at geographical coordinates of longitude **59°51'43''W** and latitude **7°2'26"N**, thence at true bearing of **180°**, for a distance of approximately **2 miles 161 yards**, to the point of commencement at **Point A**.

Thus enclosing an area of approximately **1113 acres**, save and except all lands lawfully held or occupied.

Any person having the right, title and interest in the above mentioned area and who have just grounds to oppose the transfer of the said Mining Permit is hereby required to do so in due form at the Office of the Guyana Geology and Mines Commission, Mines Division in terms of Regulation 21 of the Mining Regulation of the Mining Act.1989 within fourteen (14) days from the date of the first publication of the Notice.



……
Newell Dennison
Commissioner

GUYANA GEOLOGY AND MINES COMMISSION
High and Princes Streets

GS23: D-165/MP/015/2014

August 03, 2026

TRANSFER

NOTICE OF INTENTION TO TRANSFER MINING PERMIT (Medium Scale)

Notice is hereby given in accordance with the Mining Regulations of the Mining Act 1989, that **Innovative Mining Inc.** whose address is **Lot 15 Garnett Street, Campbellville, Georgetown, Guyana** has filed with the Commissioner, Guyana Geology and Mines Commission, Notice of Intention to Transfer to and in favor of **Taugau Mining Inc.** whose address is **Lot 2685 Manatee Place, South Ruimvedlt Park, Georgetown, Guyana** all rights, titles and interest in and to **Mining Permit No. 650/2014.**

Tract of state land located in the Cuyuni Mining District No. 4 as shown on Terra Surveys Topographic Map 10SW, at scale 1: 50,000 with reference point 'X' located at the confluence of the Iroma River and Tiger Creek with geographical co-ordinates of longitude **59°50'19"W** and latitude **7°2'22"N**.

Thence at true bearing of **232°**, for a distance of approximately **5 miles 265 yards to point of** commencement:

Point A, located at geographical coordinates of longitude **59°53'54"W** and latitude **7°0'37"N**, thence at true bearing of **179°**, for a distance of approximately **1 mile 218 yards**, to **Point B**, located at geographical coordinates of longitude **59°53'53"W** and latitude **6°59'38"N**, thence at true bearing of **270°**, for a distance of approximately **404 yards**, to **Point C**, located at geographical coordinates of longitude **59°54'5"W** and latitude **6°59'38"N**, thence at true bearing of **270°**, for a distance of approximately **1 mile 717 yards**, to **Point D**, located at geographical coordinates of longitude **59°55'19"W** and latitude **6°59'38"N**, thence at true bearing of **360°**, for a distance of approximately **726 yards**, to **Point E**, located at geographical coordinates of longitude **59°55'19"W** and latitude **6°60'0"N**, thence at true bearing of **90°**, for a distance of approximately **1622 yards**, to **Point F**, located at geographical coordinates of longitude **59°54'31"W** and latitude **6°60'0"N**, thence at true bearing of **360°**, for a distance of approximately **1 mile 708 yards**, to **Point G**, located at geographical coordinates of longitude **59°54'31"W** and latitude **7°1'13"N**, thence at true bearing of **90°**, for a distance of approximately **1226 yards**, to **Point H**, located at geographical coordinates of longitude **59°53'54"W** and latitude **7°1'13"N**, thence at true bearing of **179°**, for a distance of approximately **1221 yards**, to the point of commencement at **Point A**.

Thus enclosing an area of approximately **1065 acres**, save and except all lands lawfully held or occupied.

GS23: D-165/MP/015/2014

Any person having the right, title and interest in the above mentioned area and who have just grounds to oppose the transfer of the said Mining Permit is hereby required to do so in due form at the Office of the Guyana Geology and Mines Commission, Mines Division in terms of Regulation 21 of the Mining Regulation of the Mining Act.1989 within fourteen (14) days from the date of the first publication of the Notice.



.....
Newell Dennison
Commissioner

GUYANA GEOLOGY AND MINES COMMISSION
High and Princes Streets

GS8: S-583/000/2013

August 06, 2026

NOTICE OF INTENTION TO RELINQUISH RIGHTS & INTEREST TO PROSPECTING PERMIT (Medium Scale)

Notice is hereby given for General Information that **Dilorece South** of **Lot 3 Vlissengen Road, Kitty, Georgetown, Guyana,** is relinquishing their rights and interest for **PPMS No.174/2016** ref file # **GS8: S-583/000/2013** over the under-mentioned area:

Tract of state land located in the Mazaruni Mining District No. 3 as shown on Terra Surveys Topographic Map 34NE, at scale1:50,000 with reference point "X" located at the confluence of Mazaruni River and Ishirai River with geographical coordinates of Longitude **59°45'32"W** and latitude **5°50'53"N**

Thence at a true bearing of **73**° , for a distance of **3 miles 1560 yards**, to the point of commencement:

Point A, located at geographical coordinates of longitude **59°42'18"W** and latitude **5°51'53"N**, thence at true bearing of **16°**, for a distance of approximately **1 mile 428 yards**, to **Point B**, located at geographical coordinates of longitude **59°42'1"W** and latitude **5°52'56"N**, thence at true bearing of **89°**, for a distance of approximately **370 yards**, to **Point C**, located at geographical coordinates of longitude **59°41'50"W** and latitude **5°52'56"N**, thence at true bearing of **360°**, for a distance of approximately **1 mile 659 yards**, to **Point D**, located at geographical coordinates of longitude **59°41'49"W** and latitude **5°54'7"N**, thence at true bearing of **86°**, for a distance of approximately **325 yards**, to **Point E**, located at geographical coordinates of longitude **59°41'40"W** and latitude **5°54'8"N**, thence at true bearing of **180°**, for a distance of approximately **1 mile 482 yards**, to **Point F**, located at geographical coordinates of longitude **59°41'40"W** and latitude **5°53'2"N**, thence at true bearing of **180°**, for a distance of approximately **1 mile 494 yards**, to **Point G**, located at geographical coordinates of longitude **59°41'40"W** and latitude **5°51'55"N**, thence at true bearing of **268°**, for a distance of approximately **1307 yards**, to the point of commencement at **Point A**.

Thus enclosing an area of approximately **593 acres**, save and except all lands lawfully held or occupied.

……
Newell Dennison
Commissioner

GUYANA GEOLOGY AND MINES COMMISSION
High and Princes Streets

GS8: S-583/001/2013

August 06, 2026

NOTICE OF INTENTION TO RELINQUISH RIGHTS & INTEREST TO PROSPECTING PERMIT (Medium Scale)

Notice is hereby given for General Information that **Dilorece South** of **Lot Lot 3 Vlissengen Road, Kitty, Georgetown, Guyana,** is relinquishing their rights and interest for **PPMS No. 175/2016** ref file # **GS8: S-583/001/2013** over the under-mentioned area:

Tract of state land located in the Mazaruni Mining District No. 3 as shown on Terra Surveys Topographic Map 34NE, at scale 1:50,000 with reference point 'X' located at the confluence of the Mazaruni and Ishirai Rivers with geographical coordinates of longitude **59º45'33"W** and latitude **5º50'53"N**

Thence at a true bearing of **82º**, for a distance of **2 miles 397 yards**, to the point of commencement:

Point A, located at geographical coordinates of longitude **59°43'37"W** and latitude **5°51'10"N**, thence at true bearing of **357°**, for a distance of approximately **565 yards**, to **Point B**, located at geographical coordinates of longitude **59°43'38"W** and latitude **5°51'26"N**, thence at true bearing of **16°**, for a distance of approximately **918 yards**, to **Point C**, located at geographical coordinates of longitude **59°43'31"W** and latitude **5°51'52"N**, thence at true bearing of **104°**, for a distance of approximately **1 mile 563 yards**, to **Point D**, located at geographical coordinates of longitude **59°42'24"W** and latitude **5°51'36"N**, thence at true bearing of **194°**, for a distance of approximately **1 mile 793 yards**, to **Point E**, located at geographical coordinates of longitude **59°42'42"W** and latitude **5°50'22"N**, thence at true bearing of **296°**, for a distance of approximately **1401 yards**, to **Point F**, located at geographical coordinates of longitude **59°43'20"W** and latitude **5°50'40"N**, thence at true bearing of **68°**, for a distance of approximately **1461 yards**, to **Point G**, located at geographical coordinates of longitude **59°42'39"W** and latitude **5°50'56"N**, thence at true bearing of **345°**, for a distance of approximately **1109 yards**, to **Point H**, located at geographical coordinates of longitude **59°42'48"W** and latitude **5°51'28"N**, thence at true bearing of **249°**, for a distance of approximately **1 mile 20 yards**, to the point of commencement at **Point A**.

Thus enclosing an area of approximately **663 acres**, save and except all lands lawfully held or occupied.

……
Newell Dennison
Commissioner

GUYANA GEOLOGY AND MINES COMMISSION
High and Princes Streets

GS23: B-1147/MP/000/2023

August 04, 2026

NOTICE OF INTENTION TO RELINQUISH RIGHTS & INTEREST TO MINING PERMIT (Medium Scale)

Notice is hereby given for General Information that **Ramnauth Boodram** of **Lot 36 Berlin, Demerara River, Guyana,** is relinquishing their rights and interest for Mining Permit ref file # **GS23: B-1146/MP/000/2023** over the under-mentioned area:

TRACT 'X' Part of Lot 36 of Berlin situated on the left bank of Demerara River, in the county of Demerara, Guyana, as shown on Plan no. 84734, surveyed by Patrick Murray, Sworn Land Surveyor, dated 4th September, 2023; a duplicate of which is in record in the office of Guyana Lands and Surveys Commission. Demerara, Guyana on 8th September, 2023. TRACT 'X' Part of Lot 36 of Berlin is held under Transport No. 1230/2009 by Budha Boodram and Ramnauth Boodram encompassing 300 acres.

(Private Property)

Tract of land located in the Coastal Area as shown on Terra Surveys Topographic Map 28NW, at scale 1:50,000 with reference point 'X' located at the confluence of the Hubudebu River and Labba Creek with geographical coordinates of longitude **58º20'34.066"W** and latitude **6º26'18.618"N**

Thence at a true bearing of **170.96º**, for a distance of **5 miles 121.918 yards**, to the point of commencement:

Point A, located at geographical coordinates of longitude **58º19'52.295"W** and latitude **6º21'57.773"**, thence at true bearing of **80.78º**, for a distance of approximately **1 mile 276.583 yards**, to **Point B**, located at geographical coordinates of longitude **58º18'52.412"W** and latitude **6º22'7.432"**, thence at true bearing of **160.79º**, for a distance of approximately **695.758 yards**, to **Point C**, located at geographical coordinates of longitude **58º18'45.594"W** and latitude **6º21'47.981"**, thence at true bearing of **260.82º**, for a distance of approximately **1 mile 445.719 yards**, to **Point D**, located at geographical coordinates of longitude **58º19'50.455"W** and latitude **6º21'37.559"**, thence at true bearing of **354.83º**, for a distance of approximately **685.595 yards**, to the point of commencement at **Point A**

Thus enclosing an area of approximately **300 acres**, save and except all lands lawfully held or occupied.

……
Newell Dennison
Commissioner