The Official Gazette

(EXTRAORDINARY)

OF GUYANA

Published by the Authority of the Government

GEORGETOWN, SATURDAY 18TH JULY, 2026

TABLE OF CONTENTS

FIRST SUPPLEMENT

MINES

LEGAL SUPPLEMENT

A. ACTS — NIL

B. SUBSIDIARY LEGISLATION — NIL

C. BILLS —NIL

GEORGETOWN, Demerara – Printed and Published every Saturday and on such Extraordinary Days as may be directed by the Government by Guyana National Printers Limited, 1 Public Road, La Penitence, Greater Georgetown.

SATURDAY 18TH JULY, 2026

MINES

GUYANA GEOLOGY AND MINES COMMISSION
High and Princes Streets

GS23: A-1058/MP/000/2020

July 08, 2026

NOTICE OF INTENTION TO GRANT MINING PERMIT (Medium Scale)

Notice is hereby given in accordance with Section 63 of the Mining Act 1989 of the Intention to Grant to **Raphael Richard Ades** whose address is **Lot 91 Middle Street, F/Bldg, T/Flat, Cummingsburg, Georgetown, Guyana** a Mining Permit (Medium Scale) to mine for **Gold and Diamonds** over the under-mentioned area:

Tract of state land located in the Cuyuni Mining District No. 4 as shown on Terra Surveys Topographic Map 18SE, at scale 1: 50,000 with reference point 'X' located at the confluence of the Cuyuni River and the Fish Creek with geographical co-ordinates of longitude **59°5'22'W** and latitude **6°42'56''N**.

Thence at true bearing of **99°**, for a distance of approximately 1 **mile 162 yards**, to point of commencement:

Point A, located at geographical coordinates of longitude **59°4'25''W** and latitude **6°42'47''N**, thence along the left bank of the Cuyuni River, for a distance of approximately **3 miles 1199 yards**, to **Point B**, located at geographical coordinates of longitude **59°2'37''W** and latitude **6°41'22''N**, thence at true bearing of **270°**, for a distance of approximately **462 yards**, to **Point C**, located at geographical coordinates of longitude **59°2'51''W** and latitude **6°41'22''N**, thence along the right bank of the Cuyuni River, for a distance of approximately **3 miles 111 yards**, to **Point D**, located at geographical coordinates of longitude **59°4'33''W** and latitude **6°42'31''N**, thence at true bearing of **25°**, for a distance of approximately **592 yards**, to the point of commencement at **Point A**.

Thus enclosing an area of approximately **993 acres,** save and except all lands lawfully held or occupied.

Any person who claims he has any right or interest to the area to be granted and will be injuriously affected by the grant of a Mining Permit (Medium Scale), may within twenty-one (21) days after publication of the first advertisement lodge with the Guyana Geology and Mines Commission a petition objecting to the grant of this Mining Permit (Medium Scale).

…….
Newell Dennison
Commissioner

GUYANA GEOLOGY AND MINES COMMISSION
High and Princes Streets

GS23: B-1200/MP/000/2026

July 08, 2026

NOTICE OF INTENTION TO GRANT MINING PERMIT (Medium Scale)

Notice is hereby given in accordance with Section 63 of the Mining Act 1989 of the Intention to Grant to **Chunilall Baboolall** whose address is **Lot 67 First Avenue, Bartica, Essequibo, Guyana** a Mining Permit (Medium Scale) to mine for **Gold and Precious Stones** over the under-mentioned area:

Tract of state land located in the Cuyuni Mining District No. 4 as shown on Terra Surveys Topographic Map 17SE, at scale 1: 50,000 with reference point 'X' located at the confluence of the Waikuri and Cuyuni Rivers with geographical co-ordinates of longitude **59°25'46'W** and latitude **6°37'58''N**.

Thence at true bearing of **242°**, for a distance of approximately **11 miles 589 yards**, to point of commencement

Point A, located at geographical coordinates of longitude **59°34'30''W** and latitude **6°33'17''N**, thence at true bearing of **360°**, for a distance of approximately **956 yards**, to **Point B**, located at geographical coordinates of longitude **59°34'30''W** and latitude **6°33'46''N**, thence at true bearing of **69°**, for a distance of approximately **1 mile 819 yards**, to **Point C**, located at geographical coordinates of longitude **59°33'18''W** and latitude **6°34'13''N**, thence at true bearing of **180°**, for a distance of approximately **1 mile 117 yards**, to **Point D**, located at geographical coordinates of longitude **59°33'18''W** and latitude **6°33'17''N**, thence at true bearing of **270°**, for a distance of approximately **1 mile 649 yards**, to the point of commencement at **Point A**.

Thus enclosing an area of approximately **706 acres,** save and except all lands lawfully held or occupied.

Any person who claims he has any right or interest to the area to be granted and will be injuriously affected by the grant of a Mining Permit (Medium Scale), may within twenty-one (21) days after publication of the first advertisement lodge with the Guyana Geology and Mines Commission a petition objecting to the grant of this Mining Permit (Medium Scale).

…….
Newell Dennison
Commissioner

GUYANA GEOLOGY AND MINES COMMISSION
High and Princes Streets

GS23: B-1200/MP/001/2026

July 08, 2026

NOTICE OF INTENTION TO GRANT MINING PERMIT (Medium Scale)

Notice is hereby given in accordance with Section 63 of the Mining Act 1989 of the Intention to Grant to **Chunilall Baboolall** whose address is **Lot 67 First Avenue, Bartica, Essequibo, Guyana** a Mining Permit (Medium Scale) to mine for **Gold and Precious Stones** over the under-mentioned area:

Tract of state land located in the Cuyuni Mining District No. 4 as shown on Terra Surveys Topographic Map 17SE, at scale 1: 50,000 with reference point 'X' located at the confluence of the Waikuri and Cuyuni Rivers with geographical co-ordinates of longitude **59°25'46'W** and latitude **6°37'58"N**.

Thence at true bearing of **233°**, for a distance of approximately **9 miles 51 yards**, to point of commencement

Point A, located at geographical coordinates of longitude **59°32'6"W** and latitude **6°33'17"N**, thence at true bearing of **360°**, for a distance of approximately **1 mile 648 yards**, to **Point B**, located at geographical coordinates of longitude **59°32'6"W** and latitude **6°34'29"N**, thence at true bearing of **90°**, for a distance of approximately **1 mile 301 yards**, to **Point C**, located at geographical coordinates of longitude **59°31'5"W** and latitude **6°34'29"N**, thence at true bearing of **180°**, for a distance of approximately **1 mile 648 yards**, to **Point D**, located at geographical coordinates of longitude **59°31'4"W** and latitude **6°33'17"N**, thence at true bearing of **270°**, for a distance of approximately **1 mile 305 yards**, to the point of commencement at **Point A**.

Thus enclosing an area of approximately **1026 acres,** save and except all lands lawfully held or occupied.

Any person who claims he has any right or interest to the area to be granted and will be injuriously affected by the grant of a Mining Permit (Medium Scale), may within twenty-one (21) days after publication of the first advertisement lodge with the Guyana Geology and Mines Commission a petition objecting to the grant of this Mining Permit (Medium Scale).

…….
Newell Dennison
Commissioner

GUYANA GEOLOGY AND MINES COMMISSION
High and Princes Streets

GS23: B-1200/MP/002/2026

July 08, 2026

NOTICE OF INTENTION TO GRANT MINING PERMIT (Medium Scale)

Notice is hereby given in accordance with Section 63 of the Mining Act 1989 of the Intention to Grant to **Chunilall Baboolall** whose address is **Lot 67 First Avenue, Bartica, Essequibo, Guyana** a Mining Permit (Medium Scale) to mine for **Gold and Precious Stones** over the under-mentioned area:

Tract of state land located in the Cuyuni Mining District No. 4 as shown on Terra Surveys Topographic Map 17SE,at scale 1: 50,000 with reference point 'X' located at the confluence of the Kromeparu and Kartuni Rivers with geographical co-ordinates of longitude **59°41'16'W** and latitude **6°34'46"N**.

Thence at true bearing of **99°**, for a distance of approximately **7 miles 1144 yards**, to point of commencement

Point A, located at geographical coordinates of longitude **59°34'40"W** and latitude **6°33'42"N**, thence at true bearing of **69°**, for a distance of approximately **389 yards**, to **Point B**, located at geographical coordinates of longitude **59°34'30"W** and latitude **6°33'46"N**, thence at true bearing of **180°**, for a distance of approximately **1 mile 1604 yards**, to **Point C**, located at geographical coordinates of longitude **59°34'30"W** and latitude **6°32'6"N**, thence at true bearing of **270°**, for a distance of approximately **351 yards**, to **Point D**, located at geographical coordinates of longitude **59°34'40"W** and latitude **6°32'6"N**, thence at true bearing of **360°**, for a distance of approximately **1 mile 1465 yards**, to the point of commencement at **Point A**.

Thus enclosing an area of approximately **244 acres,** save and except all lands lawfully held or occupied.

Any person who claims he has any right or interest to the area to be granted and will be injuriously affected by the grant of a Mining Permit (Medium Scale), may within twenty-one (21) days after publication of the first advertisement lodge with the Guyana Geology and Mines Commission a petition objecting to the grant of this Mining Permit (Medium Scale).

…….
Newell Dennison
Commissioner

GUYANA GEOLOGY AND MINES COMMISSION
High and Princes Streets

GS23: B-1200/MP/003/2026

July 08, 2026

NOTICE OF INTENTION TO GRANT MINING PERMIT (Medium Scale)

Notice is hereby given in accordance with Section 63 of the Mining Act 1989 of the Intention to Grant to **Chunilall Baboolall** whose address is **Lot 67 First Avenue, Bartica, Essequibo, Guyana** a Mining Permit (Medium Scale) to mine for **Gold and Precious Stones** over the under-mentioned area:

Tract of state land located in the Cuyuni Mining District No. 4 as shown on Terra Surveys Topographic Map 17SE, at scale 1: 50,000 with reference point 'X' located at the confluence of the Kromeparu and Kartuni Rivers with geographical co-ordinates of longitude **59°41'16'W** and latitude **6°34'46"N**.

Thence at true bearing of **112°**, for a distance of approximately **8 miles 603 yards**, to point of commencement

Point A, located at geographical coordinates of longitude **59°34'30"W** and latitude **6°32'6"N**, thence at true bearing of **360°**, for a distance of approximately **1 mile 648 yards**, to **Point B**, located at geographical coordinates of longitude **59°34'30"W** and latitude **6°33'17"N**, thence at true bearing of **90°**, for a distance of approximately **1 mile 649 yards**, to **Point C**, located at geographical coordinates of longitude **59°33'18"W** and latitude **6°33'17"N**, thence at true bearing of **180°**, for a distance of approximately **1 mile 648 yards**, to **Point D**, located at geographical coordinates of longitude **59°33'18"W** and latitude **6°32'6"N**, thence at true bearing of **270°**, for a distance of approximately **1 mile 649 yards**, to the point of commencement at **Point A**.

Thus enclosing an area of approximately **1199 acres,** save and except all lands lawfully held or occupied.

Any person who claims he has any right or interest to the area to be granted and will be injuriously affected by the grant of a Mining Permit (Medium Scale), may within twenty-one (21) days after publication of the first advertisement lodge with the Guyana Geology and Mines Commission a petition objecting to the grant of this Mining Permit (Medium Scale).



……
Newell Dennison
Commissioner

GUYANA GEOLOGY AND MINES COMMISSION
High and Princes Streets

GS23: B-1200/MP/004/2026

July 08, 2026

NOTICE OF INTENTION TO GRANT MINING PERMIT (Medium Scale)

Notice is hereby given in accordance with Section 63 of the Mining Act 1989 of the Intention to Grant to **Chunilall Baboolall** whose address is **Lot 67 First Avenue, Bartica, Essequibo, Guyana** a Mining Permit (Medium Scale) to mine for **Gold and Precious Stones** over the under-mentioned area:

Tract of state land located in the Cuyuni Mining District No. 4 as shown on Terra Surveys Topographic Map 17SE, at scale 1: 50,000 with reference point 'X' located at the confluence of the Waikuri and Cuyuni Rivers with geographical co-ordinates of longitude **59°25'46'W** and latitude **6°37'58"N**.

Thence at true bearing of **226°**, for a distance of approximately **9 miles 1597 yards**, to point of commencement

Point A, located at geographical coordinates of longitude **59°32'6"W** and latitude **6°32'6"N**, thence at true bearing of **360°**, for a distance of approximately **1 mile 648 yards**, to **Point B**, located at geographical coordinates of longitude **59°32'6"W** and latitude **6°33'17"N**, thence at true bearing of **90°**, for a distance of approximately **1 mile 305 yards**, to **Point C**, located at geographical coordinates of longitude **59°31'4"W** and latitude **6°33'17"N**, thence at true bearing of **180°**, for a distance of approximately **1 mile 648 yards**, to **Point D**, located at geographical coordinates of longitude **59°31'4"W** and latitude **6°32'6"N**, thence at true bearing of **270°**, for a distance of approximately **1 mile 309 yards**, to the point of commencement at **Point A**.

Thus enclosing an area of approximately **1028 acres,** save and except all lands lawfully held or occupied.

Any person who claims he has any right or interest to the area to be granted and will be injuriously affected by the grant of a Mining Permit (Medium Scale), may within twenty-one (21) days after publication of the first advertisement lodge with the Guyana Geology and Mines Commission a petition objecting to the grant of this Mining Permit (Medium Scale).



……
Newell Dennison
Commissioner

GUYANA GEOLOGY AND MINES COMMISSION
High and Princes Streets

GS23: D-1137/MP/000/2026

July 08, 2026

NOTICE OF INTENTION TO GRANT MINING PERMIT (Medium Scale)

Notice is hereby given in accordance with Section 63 of the Mining Act 1989 of the Intention to Grant to **Mark Twain De Freitas** whose address is **Lot 859 Fifth Avenue, West Section A, Block X, Great Diamond, East Bank Demerara, Guyana** a Mining Permit (Medium Scale) to mine for **Gold** over the under-mentioned area:

Tract of state land located in the Northwest Mining District No.5 as shown on Terra Surveys Topographic Map 09NW, at scale 1:50,000 with reference point 'X' located at the Matthews Ridge airstrip with geographical coordinates of longitude **60º11'1.075"W** and latitude **7º29'26.812"N**

Thence at a true bearing of **243.14º**, for a distance of **5 miles 170.579 yards**, to the point of commencement:

Point A, located at geographical coordinates of longitude **60º15'0.025"W** and latitude **7º27'26.831"**, thence at true bearing of **180.14º**, for a distance of approximately **2 miles 542.551 yards**, to **Point B**, located at geographical coordinates of longitude **60º15'0.313"W** and latitude **7º25'26.562"**, thence at true bearing of **269.36º**, for a distance of approximately **865.49 yards**, to **Point C**, located at geographical coordinates of longitude **60º15'26.15"W** and latitude **7º25'26.278"**, thence at true bearing of **359.61º**, for a distance of approximately **1 mile 343.674 yards**, to **Point D**, located at geographical coordinates of longitude **60º15'26.582"W** and latitude **7º26'28.554"**, thence at true bearing of **359.81º**, for a distance of approximately **1 mile 214.249 yards**, to **Point E**, located at geographical coordinates of longitude **60º15'26.78"W** and latitude **7º27'27.0"**, thence at true bearing of **90.37º**, for a distance of approximately **896.136 yards**, to the point of commencement at **Point A**

Thus enclosing an area of approximately **742 acres**, save and except all lands lawfully held or occupied.

Any person who claims he has any right or interest to the area to be granted and will be injuriously affected by the grant of a Mining Permit (Medium Scale), may within twenty-one (21) days after publication of the first advertisement lodge with the Guyana Geology and Mines Commission a petition objecting to the grant of this Mining Permit (Medium Scale).

.....
Newell Dennison
Commissioner

GUYANA GEOLOGY AND MINES COMMISSION
High and Princes Streets

GS23: S-1140/MP/003/2026

July 08, 2026

NOTICE OF INTENTION TO GRANT MINING PERMIT (Medium Scale)

Notice is hereby given in accordance with Section 63 of the Mining Act 1989 of the Intention to Grant to **Deleep Singh** whose address is **Lot 20 Public Road, Charity, Essequibo Coast, Guyana** a Mining Permit (Medium Scale) to mine for **Gold and Diamonds** over the under-mentioned area:

Tract of state land located in the Cuyuni Mining District No. 4 as shown on Terra Surveys Topographic Map 09SE, at scale 1:50,000 with reference point 'X' located at the Aunama and Noseno Rivers with geographical coordinates of longitude **60º11'41.917"W** and latitude **7º8'15.155"N**

Thence at a true bearing of **130.92º**, for a distance of **8 miles 1414.28 yards**, to the point of commencement:

Point A, located at geographical coordinates of longitude **60º5'52.638"W** and latitude **7º3'14.706"**, thence at true bearing of **90.0º**, for a distance of approximately **1 mile 883.689 yards**, to **Point B**, located at geographical coordinates of longitude **60º4'33.776"W** and latitude **7º3'14.706"**, thence at true bearing of **180.0º**, for a distance of approximately **1492.08 yards**, to **Point C**, located at geographical coordinates of longitude **60º4'33.776"W** and latitude **7º2'30.534"**, thence at true bearing of **299.41º**, for a distance of approximately **1 mile 1274.94 yards**, to **Point D**, located at geographical coordinates of longitude **60º5'52.638"W** and latitude **7º3'14.659"**, thence at true bearing of **360º**, for a distance of approximately **1.58085 yards**, to the point of commencement at **Point A**

Thus enclosing an area of approximately **408 acres**, save and except all lands lawfully held or occupied.

Any person who claims he has any right or interest to the area to be granted and will be injuriously affected by the grant of a Mining Permit (Medium Scale), may within twenty-one (21) days after publication of the first advertisement lodge with the Guyana Geology and Mines Commission a petition objecting to the grant of this Mining Permit (Medium Scale).

.....
Newell Dennison
Commissioner

GUYANA GEOLOGY AND MINES COMMISSON
High and Princes Streets

GS8: L-376/000/2014

July 08, 2026

NOTICE TO RESCIND CANCELLATION OF PROSPECTING PERMITS (Medium Scale)

Notice is hereby given for general information, that the Notice of Cancellation of Prospecting Permit (Medium Scale) ref. **GS8: L-376/000/2014** to **Nikita La Cruz** with regards to the area published in the official Gazette on **February 14, 2026** is hereby rescinded.

.....

Newell Dennison
Commissioner

GUYANA GEOLOGY AND MINES COMMISSION
High and Princes Streets

GS8: L-1088/000/2026

July 08, 2026

NOTICE OF INTENTION TO GRANT PROSPECTING PERMIT (Medium Scale)

Notice is hereby given in accordance with Section 55 of the Mining Act 1989 of the Intention to Grant to **Dionne Gisela Lowe** whose address is **Lot 125 Second Avenue, Diamond, East Bank Demerara, Guyana,** a Prospecting Permit (Medium Scale) to explore for **Gold and Precious Stones** over the under-mentioned area:

Tract of state land located in the Berbice Mining District No. 1 as shown on Terra Surveys Topographic Map 53NW, at scale 1:50,000 with reference point 'X' located at the confluence of the Corentyne and Timehri Rivers with geographical coordinates of longitude **57º51'21.402"W** and latitude **4º42'33.7"N**

Thence at a true bearing of **327.91º**, for a distance of **9 miles 1653.52 yards**, to the point of commencement:

Point A, located at geographical coordinates of longitude **57º55'57.522"W** and latitude **4º49'52.435"N**, thence at true bearing of **144.83º**, for a distance of approximately **995.323 yards**, to **Point B**, located at geographical coordinates of longitude **57º55'40.49"W** and latitude **4º49'28.348"N**, thence at true bearing of **193.81º**, for a distance of approximately **47.7108 yards**, to **Point C**, located at geographical coordinates of longitude **57º55'40.829"W** and latitude **4º49'26.976"N**, thence at true bearing of **179.33º**, for a distance of approximately **92.7904 yards**, to **Point D**, located at geographical coordinates of longitude **57º55'40.796"W** and latitude **4º49'24.229"N**, thence at true bearing of **195.08º**, for a distance of approximately **160.7 yards**, to **Point E**, located at geographical coordinates of longitude **57º55'42.038"W** and latitude **4º49'19.636"N**, thence at true bearing of **182.47º**, for a distance of approximately **230.533 yards**, to **Point F**, located at geographical coordinates of longitude **57º55'42.334"W** and latitude **4º49'12.817"N**, thence at true bearing of **185.55º**, for a distance of approximately **107.76 yards**, to **Point G**, located at geographical coordinates of longitude **57º55'42.643"W** and latitude **4º49'9.642"N**, thence at true bearing of **184.69º**, for a distance of approximately **28.1848 yards**, to **Point H**, located at geographical coordinates of longitude **57º55'42.712"W** and latitude **4º49'8.81"N**, thence at true bearing of **177.5º**, for a distance of approximately **80.4571 yards**, to **Point I**, located at geographical coordinates of longitude **57º55'42.607"W** and latitude **4º49'6.431"N**, thence at true bearing of **178.15º**, for a distance of approximately **213.649 yards**, to **Point J**, located at geographical coordinates of longitude **57º55'42.402"W** and latitude **4º49'.109"N**, thence at true bearing of **175.4º**, for a distance of approximately **318.779 yards**, to **Point K**, located at geographical coordinates of longitude **57º55'41.642"W** and latitude **4º48'50.702"N**, thence at true bearing of **167.6º**, for a distance of approximately **183.902 yards**, to **Point L**, located at geographical coordinates of longitude **57º55'40.469"W** and latitude **4º48'45.385"N**, thence at true bearing of **171.15º**, for a distance of approximately **106.332 yards**, to **Point M**, located at geographical coordinates of longitude **57º55'39.983"W** and latitude **4º48'42.275"N**, thence at true bearing of **163.96º**, for a distance of approximately **212.313 yards**, to **Point N**, located at geographical coordinates of longitude **57º55'38.24"W** and latitude **4º48'36.234"N**, thence at true bearing of **173.43º**, for a

distance of approximately **83.6055 yards**, to **Point O**, located at geographical coordinates of longitude **57º55'37.956"W** and latitude **4º48'33.775"N**, thence at true bearing of **168.66º**, for a distance of approximately **720.724 yards**, to **Point P**, located at geographical coordinates of longitude **57º55'33.744"W** and latitude **4º48'12.856"N**, thence at true bearing of **159.9º**, for a distance of approximately **103.331 yards**, to **Point Q**, located at geographical coordinates of longitude **57º55'32.689"W** and latitude **4º48'9.983"N**, thence at true bearing of **148.21º**, for a distance of approximately **17.024 yards**, to **Point R**, located at geographical coordinates of longitude **57º55'32.423"W** and latitude **4º48'9.554"N**, thence at true bearing of **147.59º**, for a distance of approximately **382.731 yards**, to **Point S**, located at geographical coordinates of longitude **57º55'26.328"W** and latitude **4º47'59.989"N**, thence at true bearing of **169.0º**, for a distance of approximately **615.936 yards**, to **Point T**, located at geographical coordinates of longitude **57º55'22.836"W** and latitude **4º47'42.09"N**, thence at true bearing of **200.74º**, for a distance of approximately **216.898 yards**, to **Point U**, located at geographical coordinates of longitude **57º55'25.118"W** and latitude **4º47'36.085"N**, thence at true bearing of **190.43º**, for a distance of approximately **108.439 yards**, to **Point V**, located at geographical coordinates of longitude **57º55'25.702"W** and latitude **4º47'32.928"N**, thence at true bearing of **173.53º**, for a distance of approximately **67.7999 yards**, to **Point W**, located at geographical coordinates of longitude **57º55'25.475"W** and latitude **4º47'30.934"N**, thence at true bearing of **167.07º**, for a distance of approximately **576.681 yards**, to **Point X**, located at geographical coordinates of longitude **57º55'21.641"W** and latitude **4º47'14.294"N**, thence at true bearing of **158.78º**, for a distance of approximately **85.7054 yards**, to **Point Y**, located at geographical coordinates of longitude **57º55'20.719"W** and latitude **4º47'11.929"N**, thence at true bearing of **150.68º**, for a distance of approximately **200.426 yards**, to **Point Z**, located at geographical coordinates of longitude **57º55'17.803"W** and latitude **4º47'6.756"N**, thence at true bearing of **278.12º**, for a distance of approximately **662.718 yards**, to **Point AA**, located at geographical coordinates of longitude **57º55'37.294"W** and latitude **4º47'9.528"N**, thence at true bearing of **313.66º**, for a distance of approximately **1 mile 1028.95 yards**, to **Point AB**, located at geographical coordinates of longitude **57º56'37.234"W** and latitude **4º48'6.5304"N**, thence at true bearing of **76.03º**, for a distance of approximately **1381.34 yards**, to **Point AC**, located at geographical coordinates of longitude **57º55'57.41"W** and latitude **4º48'16.4052"N**, thence at true bearing of **359.93º**, for a distance of approximately **1 mile 1483.78 yards** to the point of commencement at **Point A**

Thus enclosing an area of approximately **1024 acres**, save and except all lands lawfully held or occupied.

Any person who claims he has any right or interest to the area to be granted and will be injuriously affected by the grant of a Prospecting Permit (Medium Scale), may within twenty-one (21) days after publication of the first advertisement lodge with the Guyana Geology and Mines Commission a petition objecting to the grant of this Prospecting Permit (Medium Scale).



……
Newell Dennison
Commissioner

GUYANA GEOLOGY AND MINES COMMISSION
High and Princes Streets

GS23: A-1231/MP/000/2026

July 10, 2026

NOTICE OF INTENTION TO GRANT MINING PERMIT (Medium Scale)

Notice is hereby given in accordance with Section 63 of the Mining Act 1989 of the Intention to Grant to **Geraldo Rogelio Alphonso** whose address is **Lot 61-62 Jacaranda Avenue, Bel Air Park, Georgetown, Guyana** a Mining Permit (Medium Scale) to mine for **Gold** over the under-mentioned area:

Tract of state land located in the Cuyuni Mining District No. 4 as shown on Terra Surveys Topographic Map 18SE, at scale 1:50,000 with reference point 'X' located at the confluence of the Arimu and Baramalli Rivers with geographical coordinates of longitude **59º7'41.149"W** and latitude **6º29'29.692"N**

Thence at a true bearing of **67.74º**, for a distance of **4 miles 862.471 yards**, to the point of commencement:

Point A, located at geographical coordinates of longitude **59º4'3.227"W** and latitude **6º30'58.295"N**, thence at true bearing of **359.04º**, for a distance of approximately **1621.33 yards**, to **Point B**, located at geographical coordinates of longitude **59º4'4.037"W** and latitude **6º31'46.286"N**, thence at true bearing of **1.3º**, for a distance of approximately **297.156 yards**, to **Point C**, located at geographical coordinates of longitude **59º4'3.835"W** and latitude **6º31'55.081"N**, thence at true bearing of **90.03º**, for a distance of approximately **1691.77 yards**, to **Point D**, located at geographical coordinates of longitude **59º3'13.424"W** and latitude **6º31'55.052"N**, thence at true bearing of **90.03º**, for a distance of approximately **1 mile 52.6999 yards**, to **Point E**, located at geographical coordinates of longitude **59º2'19.460"W** and latitude **6º31'55.02"N**, thence at true bearing of **180.25º**, for a distance of approximately **625.66 yards**, to **Point F**, located at geographical coordinates of longitude **59º2'19.493"W** and latitude **6º31'36.498"N**, thence at true bearing of **249.71º**, for a distance of approximately **309.273 yards**, to **Point G**, located at geographical coordinates of longitude **59º2'28.136"W** and latitude **6º31'33.323"N**, thence at true bearing of **249.68º**, for a distance of approximately **1 mile 466.504 yards**, to **Point H**, located at geographical coordinates of longitude **59º3'30.352"W** and latitude **6º31'10.434"N**, thence at true bearing of **249.61º**, for a distance of approximately **1177.05 yards** to the point of commencement at **Point A**

Thus enclosing an area of approximately **921 acres**, save and except all lands lawfully held or occupied.

Any person who claims he has any right or interest to the area to be granted and will be injuriously affected by the grant of a Mining Permit (Medium Scale), may within twenty-one (21) days after publication of the first advertisement lodge with the Guyana Geology and Mines Commission a petition objecting to the grant of this Mining Permit (Medium Scale).

……
Newell Dennison
Commissioner

GUYANA GEOLOGY AND MINES COMMISSION
High and Princes Streets

GS23: D-1138/MP/000/2026

July 10, 2026

NOTICE OF INTENTION TO GRANT MINING PERMIT (Medium Scale)

Notice is hereby given in accordance with Section 63 of the Mining Act 1989 of the Intention to Grant to **Vanusa Penha Da Silva** whose address is **Lot 257 Forshaw Street, Queenstown, Georgetown, Guyana** a Mining Permit (Medium Scale) to mine for **Gold and Diamonds** over the under-mentioned area:

Tract of state land located in the Mazaruni Mining District No. 3 as shown on Terra Surveys Topographic Map 31NE, at scale 1:50,000 with reference point 'X' located at the confluence of the Paruima and Uluk Rivers with geographical coordinates of longitude **61º3'4.853"W** and latitude **5º54'58.464"N**

Thence at a true bearing of **3.92º**, for a distance of **5 miles 1409 yards**, to the point of commencement:

Point A, located at geographical coordinates of longitude **61º2'44.102"W** and latitude **5º59'59.989"**, thence at true bearing of **89.98º**, for a distance of approximately **1 mile 501.897 yards**, to **Point B**, located at geographical coordinates of longitude **61º1'36.772"W** and latitude **6º0'.007"**, thence at true bearing of **181.51º**, for a distance of approximately **1397.48 yards**, to **Point C**, located at geographical coordinates of longitude **61º1'37.87"W** and latitude **5º59'18.65"**, thence at true bearing of **237.66º**, for a distance of approximately **1246.31 yards**, to **Point D**, located at geographical coordinates of longitude **61º2'9.215"W** and latitude **5º58'58.915"**, thence at true bearing of **330.4º**, for a distance of approximately **1 mile 612.688 yards**, to the point of commencement at **Point A**

Thus enclosing an area of approximately **632 acres**, save and except all lands lawfully held or occupied.

Any person who claims he has any right or interest to the area to be granted and will be injuriously affected by the grant of a Mining Permit (Medium Scale), may within twenty-one (21) days after publication of the first advertisement lodge with the Guyana Geology and Mines Commission a petition objecting to the grant of this Mining Permit (Medium Scale).

……
Newell Dennison
Commissioner

GUYANA GEOLOGY AND MINES COMMISSION
High and Princes Streets

GS23: M-1025/MP/000/2019

July 10, 2026

NOTICE OF INTENTION TO GRANT MINING PERMIT (Medium Scale)

Notice is hereby given in accordance with Section 63 of the Mining Act 1989 of the Intention to Grant to **Nicholas Oli Mohamed** whose address is **Lot 8 Fourth Avenue, Bartica, Essequibo River, Guyana** a Mining Permit (Medium Scale) to mine for **Gold** over the under-mentioned area:

Tract of state land located in the Mazaruni Mining District No. 3 as shown on Terra Surveys Topographic Map 27SW, at scale 1:50,000 with reference point 'X' located at the Looking Glass Falls on the left bank of the Mazaruni River with geographical coordinates of longitude **58º56'44.081"W** and latitude **6º2'59.867"N**

Thence at a true bearing of **150.16º**, for a distance of **1 mile 1547.08 yards**, to the point of commencement:

Point A, located at geographical coordinates of longitude **58º55'55.088"W** and latitude **6º1'34.946"**, thence at true bearing of **229.1º**, for a distance of approximately **312.609 yards**, to **Point B**, located at geographical coordinates of longitude **58º56'2.123"W** and latitude **6º1'28.888"**, thence at true bearing of **249.58º**, for a distance of approximately **307.381 yards**, to **Point C**, located at geographical coordinates of longitude **58º56'10.698"W** and latitude **6º1'25.712"**, thence at true bearing of **171.06º**, for a distance of approximately **579.558 yards**, to **Point D**, located at geographical coordinates of longitude **58º56'8.016"W** and latitude **6º1'8.764"**, thence at true bearing of **193.3º**, for a distance of approximately **325.385 yards**, to **Point E**, located at geographical coordinates of longitude **58º56'10.244"W** and latitude **6º0'59.389"**, thence at true bearing of **157.94º**, for a distance of approximately **275.666 yards**, to **Point F**, located at geographical coordinates of longitude **58º56'7.163"W** and latitude **6º0'51.826"**, thence at true bearing of **196.97º**, for a distance of approximately **230.378 yards**, to **Point G**, located at geographical coordinates of longitude **58º56'9.164"W** and latitude **6º0'45.302"**, thence at true bearing of **258.24º**, for a distance of approximately **152.185 yards**, to **Point H**, located at geographical coordinates of longitude **58º56'13.6"W** and latitude **6º0'44.384"**, thence at true bearing of **309.85º**, for a distance of approximately **1 mile 881.928 yards**, to **Point I**, located at geographical coordinates of longitude **58º57'13.982"W** and latitude **6º1'34.496"**, thence at true bearing of **3.55º**, for a distance of approximately **388.663 yards**, to **Point J**, located at geographical coordinates of longitude **58º57'13.266"W** and latitude **6º1'45.98"**, thence at true bearing of **36.94º**, for a distance of approximately **786.417 yards**, to **Point K**, located at geographical coordinates of longitude **58º56'59.197"W** and latitude **6º2'4.589"**, thence at true bearing of **50.45º**, for a distance of approximately **1071.09 yards**, to **Point L**, located at geographical coordinates of longitude **58º56'34.613"W** and latitude **6º2'24.781"**, thence at true bearing of **123.69º**, for a distance of approximately **562.147 yards**, to **Point M**, located at geographical coordinates of longitude **58º56'20.688"W** and latitude **6º2'15.551"**, thence at true bearing of **146.3º**, for a distance of approximately **175.686 yards**, to **Point N**, located at geographical coordinates of longitude **58º56'17.786"W** and latitude **6º2'11.224"**, thence at true bearing of **183.22º**, for a

distance of approximately **129.347 yards**, to **Point O**, located at geographical coordinates of longitude **58º56'18.002"W** and latitude **6º2'7.4"**, thence at true bearing of **225.66º**, for a distance of approximately **174.504 yards**, to **Point P**, located at geographical coordinates of longitude **58º56'21.718"W** and latitude **6º2'3.79"**, thence at true bearing of **190.97º**, for a distance of approximately **230.762 yards**, to **Point Q**, located at geographical coordinates of longitude **58º56'23.024"W** and latitude **6º1'57.083"**, thence at true bearing of **148.14º**, for a distance of approximately **384.157 yards**, to **Point R**, located at geographical coordinates of longitude **58º56'16.987"W** and latitude **6º1'47.424"**, thence at true bearing of **110.68º**, for a distance of approximately **787.687 yards**, to **Point S**, located at geographical coordinates of longitude **58º55'55.049"W** and latitude **6º1'39.191"**, thence at true bearing of **180.53º**, for a distance of approximately **143.378 yards**, to the point of commencement at **Point A**

Thus enclosing an area of approximately **934 acres**, save and except all lands lawfully held or occupied.

Any person who claims he has any right or interest to the area to be granted and will be injuriously affected by the grant of a Mining Permit (Medium Scale), may within twenty-one (21) days after publication of the first advertisement lodge with the Guyana Geology and Mines Commission a petition objecting to the grant of this Mining Permit (Medium Scale).

……
Newell Dennison
Commissioner

GUYANA GEOLOGY AND MINES COMMISSION
High and Princes Streets

GS23: M-1025/MP/001/2019

July 10, 2026

NOTICE OF INTENTION TO GRANT MINING PERMIT (Medium Scale)

Notice is hereby given in accordance with Section 63 of the Mining Act 1989 of the Intention to Grant to **Nicholas Oli Mohamed** whose address is **Lot 8 Fourth Avenue, Bartica, Essequibo River, Guyana** a Mining Permit (Medium Scale) to mine for **Gold** over the under-mentioned area:

Tract of state land located in the Mazaruni Mining District No. 3 as shown on Terra Surveys Topographic Map 27SW, at scale 1:50,000 with reference point 'X' located at the Looking Glass Falls on the left bank of the Mazaruni River with geographical coordinates of longitude **58º56'44.081"W** and latitude **6º2'59.867"N**

Thence at a true bearing of **118.27º**, for a distance of **2 miles 225.685 yards**, to the point of commencement:

Point A, located at geographical coordinates of longitude **58º55'5.869"W** and latitude **6º2'7.354"**, thence at true bearing of **223.66º**, for a distance of approximately **498.024 yards**, to **Point B**, located at geographical coordinates of longitude **58º55'16.104"W** and latitude **6º1'56.687"**, thence at true bearing of **177.13º**, for a distance of approximately **495.792 yards**, to **Point C**, located at geographical coordinates of longitude **58º55'15.366"W** and latitude **6º1'42.028"**, thence at true bearing of **139.87º**, for a distance of approximately **335.886 yards**, to **Point D**, located at geographical coordinates of longitude **58º55'8.922"W** and latitude **6º1'34.424"**, thence at true bearing of **176.6º**, for a distance of approximately **463.396 yards**, to **Point E**, located at geographical coordinates of longitude **58º55'8.105"W** and latitude **6º1'20.73"**, thence at true bearing of **201.6º**, for a distance of approximately **820.463 yards**, to **Point F**, located at geographical coordinates of longitude **58º55'17.098"W** and latitude **6º0'58.147"**, thence at true bearing of **225.81º**, for a distance of approximately **595.226 yards**, to **Point G**, located at geographical coordinates of longitude **58º55'29.802"W** and latitude **6º0'45.864"**, thence at true bearing of **251.95º**, for a distance of approximately **358.807 yards**, to **Point H**, located at geographical coordinates of longitude **58º55'39.958"W** and latitude **6º0'42.574"**, thence at true bearing of **287.87º**, for a distance of approximately **207.628 yards**, to **Point I**, located at geographical coordinates of longitude **58º55'45.84"W** and latitude **6º0'44.46"**, thence at true bearing of **357.5º**, for a distance of approximately **493.21 yards**, to **Point J**, located at geographical coordinates of longitude **58º55'46.481"W** and latitude **6º0'59.047"**, thence at true bearing of **53.2º**, for a distance of approximately **263.094 yards**, to **Point K**, located at geographical coordinates of longitude **58º55'40.21"W** and latitude **6º1'3.713"**, thence at true bearing of **14.44º**, for a distance of approximately **401.575 yards**, to **Point L**, located at geographical coordinates of longitude **58º55'37.229"W** and latitude **6º1'15.226"**, thence at true bearing of **63.31º**, for a distance of approximately **247.163 yards**, to **Point M**, located at geographical coordinates of longitude **58º55'30.655"W** and latitude **6º1'18.512"**, thence at true bearing of **13.44º**, for a distance of approximately **374.705 yards**, to **Point N**, located at geographical coordinates of longitude **58º55'28.063"W** and latitude **6º1'29.302"**, thence at true bearing of **348.2º**, for a

distance of approximately **384.486 yards**, to **Point O**, located at geographical coordinates of longitude **58º55'30.403"W** and latitude **6º1'40.444"**, thence at true bearing of **13.57º**, for a distance of approximately **375.285 yards**, to **Point P**, located at geographical coordinates of longitude **58º55'27.782"W** and latitude **6º1'51.244"**, thence at true bearing of **322.13º**, for a distance of approximately **566.572 yards**, to **Point Q**, located at geographical coordinates of longitude **58º55'38.136"W** and latitude **6º2'4.484"**, thence at true bearing of **284.67º**, for a distance of approximately **298.757 yards**, to **Point R**, located at geographical coordinates of longitude **58º55'46.74"W** and latitude **6º2'6.724"**, thence at true bearing of **26.03º**, for a distance of approximately **469.485 yards**, to **Point S**, located at geographical coordinates of longitude **58º55'40.606"W** and latitude **6º2'19.212"**, thence at true bearing of **346.01º**, for a distance of approximately **345.638 yards**, to **Point T**, located at geographical coordinates of longitude **58º55'43.093"W** and latitude **6º2'29.141"**, thence at true bearing of **46.34º**, for a distance of approximately **353.183 yards**, to **Point U**, located at geographical coordinates of longitude **58º55'35.486"W** and latitude **6º2'36.359"**, thence at true bearing of **118.87º**, for a distance of approximately **383.609 yards**, to **Point V**, located at geographical coordinates of longitude **58º55'25.486"W** and latitude **6º2'30.876"**, thence at true bearing of **157.62º**, for a distance of approximately **457.769 yards**, to **Point W**, located at geographical coordinates of longitude **58º55'20.298"W** and latitude **6º2'18.344"**, thence at true bearing of **102.94º**, for a distance of approximately **402.393 yards**, to **Point X**, located at geographical coordinates of longitude **58º55'8.623"W** and latitude **6º2'15.677"**, thence at true bearing of **161.79º**, for a distance of approximately **295.978 yards**, to the point of commencement at **Point A**

Thus enclosing an area of approximately **574 acres**, save and except all lands lawfully held or occupied.

Any person who claims he has any right or interest to the area to be granted and will be injuriously affected by the grant of a Mining Permit (Medium Scale), may within twenty-one (21) days after publication of the first advertisement lodge with the Guyana Geology and Mines Commission a petition objecting to the grant of this Mining Permit (Medium Scale).

.....
Newell Dennison
Commissioner

GUYANA GEOLOGY AND MINES COMMISSION
High and Princes Streets

GS23: M-1025/MP/002/2019

July 10, 2026

NOTICE OF INTENTION TO GRANT MINING PERMIT (Medium Scale)

Notice is hereby given in accordance with Section 63 of the Mining Act 1989 of the Intention to Grant to **Nicholas Oli Mohamed** whose address is **Lot 8 Fourth Avenue, Bartica, Essequibo River, Guyana** a Mining Permit (Medium Scale) to mine for **Gold** over the under-mentioned area:

Tract of state land located in the Mazaruni Mining District No. 3 as shown on Terra Surveys Topographic Map 27SW, at scale 1:50,000 with reference point 'X' located at the confluence of Kaburi and Mazaruni River with geographical coordinates of longitude **58º58'4.062"W** and latitude **5º59'28.95"N**

Thence at a true bearing of **55.52º**, for a distance of **2 miles 981.451 yards**, to the point of commencement:

Point A, located at geographical coordinates of longitude **58º56'13.6"W** and latitude **6º0'44.384"**, thence at true bearing of **247.5º**, for a distance of approximately **454.63 yards**, to **Point B**, located at geographical coordinates of longitude **58º56'26.102"W** and latitude **6º0'39.233"**, thence at true bearing of **306.2º**, for a distance of approximately **217.615 yards**, to **Point C**, located at geographical coordinates of longitude **58º56'31.33"W** and latitude **6º0'43.038"**, thence at true bearing of **294.4º**, for a distance of approximately **383.793 yards**, to **Point D**, located at geographical coordinates of longitude **58º56'41.734"W** and latitude **6º0'47.732"**, thence at true bearing of **274.96º**, for a distance of approximately **381.404 yards**, to **Point E**, located at geographical coordinates of longitude **58º56'53.045"W** and latitude **6º0'48.708"**, thence at true bearing of **255.29º**, for a distance of approximately **416.994 yards**, to **Point F**, located at geographical coordinates of longitude **58º57'5.051"W** and latitude **6º0'45.572"**, thence at true bearing of **233.29º**, for a distance of approximately **299.447 yards**, to **Point G**, located at geographical coordinates of longitude **58º57'12.197"W** and latitude **6º0'40.273"**, thence at true bearing of **248.56º**, for a distance of approximately **346.376 yards**, to **Point H**, located at geographical coordinates of longitude **58º57'21.794"W** and latitude **6º0'36.526"**, thence at true bearing of **264.32º**, for a distance of approximately **294.838 yards**, to **Point I**, located at geographical coordinates of longitude **58º57'30.528"W** and latitude **6º0'35.662"**, thence at true bearing of **255.21º**, for a distance of approximately **223.893 yards**, to **Point J**, located at geographical coordinates of longitude **58º57'36.972"W** and latitude **6º0'33.97"**, thence at true bearing of **218.05º**, for a distance of approximately **206.01 yards**, to **Point K**, located at geographical coordinates of longitude **58º57'40.752"W** and latitude **6º0'29.167"**, thence at true bearing of **283.53º**, for a distance of approximately **125.259 yards**, to **Point L**, located at geographical coordinates of longitude **58º57'44.377"W** and latitude **6º0'30.035"**, thence at true bearing of **348.85º**, for a distance of approximately **163.854 yards**, to **Point M**, located at geographical coordinates of longitude **58º57'45.32"W** and latitude **6º0'34.794"**, thence at true bearing of **5.06º**, for a distance of approximately **179.701 yards**, to **Point N**, located at geographical coordinates of longitude **58º57'44.849"W** and latitude **6º0'40.093"**, thence at true bearing of **312.07º**, for a distance of approximately **152.813 yards**, to **Point O**, located

GS23: M-1025/MP/002/2019

at geographical coordinates of longitude **58º57'48.226"W** and latitude **6º0'43.124"**, thence at true bearing of **242.4º**, for a distance of approximately **332.022 yards**, to **Point P**, located at geographical coordinates of longitude **58º57'56.984"W** and latitude **6º0'38.57"**, thence at true bearing of **293.88º**, for a distance of approximately **240.582 yards**, to **Point Q**, located at geographical coordinates of longitude **58º58'3.533"W** and latitude **6º0'41.454"**, thence at true bearing of **266.89º**, for a distance of approximately **285.101 yards**, to **Point R**, located at geographical coordinates of longitude **58º58'12.007"W** and latitude **6º0'40.997"**, thence at true bearing of **.59º**, for a distance of approximately **236.411 yards**, to **Point S**, located at geographical coordinates of longitude **58º58'11.935"W** and latitude **6º0'47.995"**, thence at true bearing of **91.69º**, for a distance of approximately **353.648 yards**, to **Point T**, located at geographical coordinates of longitude **58º58'1.412"W** and latitude **6º0'47.686"**, thence at true bearing of **13.15º**, for a distance of approximately **389.505 yards**, to **Point U**, located at geographical coordinates of longitude **58º57'58.774"W** and latitude **6º0'58.914"**, thence at true bearing of **30.1º**, for a distance of approximately **439.107 yards**, to **Point V**, located at geographical coordinates of longitude **58º57'52.218"W** and latitude **6º1'10.16"**, thence at true bearing of **69.86º**, for a distance of approximately **202.744 yards**, to **Point W**, located at geographical coordinates of longitude **58º57'46.552"W** and latitude **6º1'12.227"**, thence at true bearing of **42.96º**, for a distance of approximately **918.704 yards**, to **Point X**, located at geographical coordinates of longitude **58º57'27.914"W** and latitude **6º1'32.131"**, thence at true bearing of **102.85º**, for a distance of approximately **305.633 yards**, to **Point Y**, located at geographical coordinates of longitude **58º57'19.044"W** and latitude **6º1'30.119"**, thence at true bearing of **48.99º**, for a distance of approximately **225.336 yards**, to **Point Z**, located at geographical coordinates of longitude **58º57'13.982"W** and latitude **6º1'34.496"**, thence at true bearing of **129.85º**, for a distance of approximately **1 mile 881.928 yards**, to the point of commencement at **Point A**

Thus enclosing an area of approximately **841 acres**, save and except all lands lawfully held or occupied.

Any person who claims he has any right or interest to the area to be granted and will be injuriously affected by the grant of a Mining Permit (Medium Scale), may within twenty-one (21) days after publication of the first advertisement lodge with the Guyana Geology and Mines Commission a petition objecting to the grant of this Mining Permit (Medium Scale).

……
Newell Dennison
Commissioner

GUYANA GEOLOGY AND MINES COMMISSION
High and Princes Streets

GS23: M-1033/MP/000/2019

July 10, 2026

NOTICE OF INTENTION TO GRANT MINING PERMIT (Medium Scale)

Notice is hereby given in accordance with Section 63 of the Mining Act 1989 of the Intention to Grant to **Nicholas Oli Mohamed** whose address is **Lot 8 Fourth Avenue, Bartica, Essequibo River, Guyana** a Mining Permit (Medium Scale) to mine for **Gold** over the under-mentioned area:

Tract of state land located in the Mazaruni Mining District No. 3 as shown on Terra Surveys Topographic Map 27NW, at scale 1:50,000 with reference point 'X' located at the confluence of the Mazaruni River and the Ikuribisi River with geographical coordinates of longitude **58º45'23.393"W** and latitude **6º14'19.849"N**

Thence at a true bearing of **16.45º**, for a distance of **1 mile 1116.51 yards**, to the point of commencement:

Point A, located at geographical coordinates of longitude **58º44'59.14"W** and latitude **6º15'41.522"**, thence at true bearing of **203.69º**, for a distance of approximately **310.203 yards**, to **Point B**, located at geographical coordinates of longitude **58º45'2.851"W** and latitude **6º15'33.113"**, thence at true bearing of **267.24º**, for a distance of approximately **247.485 yards**, to **Point C**, located at geographical coordinates of longitude **58º45'10.213"W** and latitude **6º15'32.76"**, thence at true bearing of **304.14º**, for a distance of approximately **342.778 yards**, to **Point D**, located at geographical coordinates of longitude **58º45'18.662"W** and latitude **6º15'38.455"**, thence at true bearing of **240.18º**, for a distance of approximately **354.587 yards**, to **Point E**, located at geographical coordinates of longitude **58º45'27.824"W** and latitude **6º15'33.235"**, thence at true bearing of **295.11º**, for a distance of approximately **341.879 yards**, to **Point F**, located at geographical coordinates of longitude **58º45'37.044"W** and latitude **6º15'37.53"**, thence at true bearing of **259.82º**, for a distance of approximately **189.253 yards**, to **Point G**, located at geographical coordinates of longitude **58º45'42.592"W** and latitude **6º15'36.54"**, thence at true bearing of **301.87º**, for a distance of approximately **521.662 yards**, to **Point H**, located at geographical coordinates of longitude **58º45'55.786"W** and latitude **6º15'44.694"**, thence at true bearing of **253.66º**, for a distance of approximately **328.137 yards**, to **Point I**, located at geographical coordinates of longitude **58º46'5.164"W** and latitude **6º15'41.962"**, thence at true bearing of **281.84º**, for a distance of approximately **237.011 yards**, to **Point J**, located at geographical coordinates of longitude **58º46'12.072"W** and latitude **6º15'43.402"**, thence at true bearing of **344.4º**, for a distance of approximately **114.638 yards**, to **Point K**, located at geographical coordinates of longitude **58º46'12.99"W** and latitude **6º15'46.67"**, thence at true bearing of **59.23º**, for a distance of approximately **394.335 yards**, to **Point L**, located at geographical coordinates of longitude **58º46'2.899"W** and latitude **6º15'52.643"**, thence at true bearing of **91.57º**, for a distance of approximately **204.36 yards**, to **Point M**, located at geographical coordinates of longitude **58º45'56.815"W** and latitude **6º15'52.477"**, thence at true bearing of **54.47º**, for a distance of approximately **375.631 yards**, to **Point N**, located at geographical coordinates of longitude **58º45'47.711"W** and latitude **6º15'58.939"**, thence at true bearing of **99.59º**, for a

GS23: M-1033/MP/000/2019

distance of approximately **195.654 yards**, to **Point O**, located at geographical coordinates of longitude **58º45'41.965"W** and latitude **6º15'57.974"**, thence at true bearing of **128.54º**, for a distance of approximately **340.596 yards**, to **Point P**, located at geographical coordinates of longitude **58º45'34.031"W** and latitude **6º15'51.692"**, thence at true bearing of **87.55º**, for a distance of approximately **332.236 yards**, to **Point Q**, located at geographical coordinates of longitude **58º45'24.145"W** and latitude **6º15'52.114"**, thence at true bearing of **109.92º**, for a distance of approximately **174.86 yards**, to **Point R**, located at geographical coordinates of longitude **58º45'19.249"W** and latitude **6º15'50.35"**, thence at true bearing of **54.42º**, for a distance of approximately **284.632 yards**, to **Point S**, located at geographical coordinates of longitude **58º45'12.355"W** and latitude **6º15'55.253"**, thence at true bearing of **112.51º**, for a distance of approximately **165.135 yards**, to **Point T**, located at geographical coordinates of longitude **58º45'7.812"W** and latitude **6º15'53.381"**, thence at true bearing of **136.4º**, for a distance of approximately **304.968 yards**, to **Point U**, located at geographical coordinates of longitude **58º45'1.548"W** and latitude **6º15'46.843"**, thence at true bearing of **155.78º**, for a distance of approximately **197.086 yards**, to the point of commencement at **Point A**

Thus enclosing an area of approximately **252 acres**, save and except all lands lawfully held or occupied.

Any person who claims he has any right or interest to the area to be granted and will be injuriously affected by the grant of a Mining Permit (Medium Scale), may within twenty-one (21) days after publication of the first advertisement lodge with the Guyana Geology and Mines Commission a petition objecting to the grant of this Mining Permit (Medium Scale).

……

Newell Dennison
Commissioner

GUYANA GEOLOGY AND MINES COMMISSION
High and Princes Streets

GS23: M-1033/MP/001/2019

July 10, 2026

NOTICE OF INTENTION TO GRANT MINING PERMIT (Medium Scale)

Notice is hereby given in accordance with Section 63 of the Mining Act 1989 of the Intention to Grant to **Nicholas Oli Mohamed** whose address is **Lot 8 Fourth Avenue, Bartica, Essequibo River, Guyana** a Mining Permit (Medium Scale) to mine for **Gold** over the under-mentioned area:

Tract of state land located in the Mazaruni Mining District No. 3 as shown on Terra Surveys Topographic Map 27NW, at scale 1:50,000 with reference point 'X' located at the confluence of the Mazaruni River and the Ikuribisi River with geographical coordinates of longitude **58º45'23.393"W** and latitude **6º14'19.849"N**

Thence at a true bearing of **340.4º**, for a distance of **2 miles 582.489 yards**, to the point of commencement:

Point A, located at geographical coordinates of longitude **58º46'4.375"W** and latitude **6º16'14.264"**, thence at true bearing of **189.85º**, for a distance of approximately **151.194 yards**, to **Point B**, located at geographical coordinates of longitude **58º46'5.146"W** and latitude **6º16'9.854"**, thence at true bearing of **220.04º**, for a distance of approximately **358.668 yards**, to **Point C**, located at geographical coordinates of longitude **58º46'12.018"W** and latitude **6º16'1.726"**, thence at true bearing of **200.3º**, for a distance of approximately **285.757 yards**, to **Point D**, located at geographical coordinates of longitude **58º46'14.97"W** and latitude **6º15'53.791"**, thence at true bearing of **256.33º**, for a distance of approximately **299.936 yards**, to **Point E**, located at geographical coordinates of longitude **58º46'23.65"W** and latitude **6º15'51.692"**, thence at true bearing of **216.27º**, for a distance of approximately **228.045 yards**, to **Point F**, located at geographical coordinates of longitude **58º46'27.667"W** and latitude **6º15'46.249"**, thence at true bearing of **189.42º**, for a distance of approximately **149.893 yards**, to **Point G**, located at geographical coordinates of longitude **58º46'28.398"W** and latitude **6º15'41.872"**, thence at true bearing of **290.43º**, for a distance of approximately **268.297 yards**, to **Point H**, located at geographical coordinates of longitude **58º46'35.886"W** and latitude **6º15'44.644"**, thence at true bearing of **255.14º**, for a distance of approximately **198.221 yards**, to **Point I**, located at geographical coordinates of longitude **58º46'41.592"W** and latitude **6º15'43.139"**, thence at true bearing of **270.0º**, for a distance of approximately **363.603 yards**, to **Point J**, located at geographical coordinates of longitude **58º46'52.421"W** and latitude **6º15'43.139"**, thence at true bearing of **40.16º**, for a distance of approximately **254.734 yards**, to **Point K**, located at geographical coordinates of longitude **58º46'47.528"W** and latitude **6º15'48.902"**, thence at true bearing of **50.13º**, for a distance of approximately **904.051 yards**, to **Point L**, located at geographical coordinates of longitude **58º46'26.864"W** and latitude **6º16'6.06"**, thence at true bearing of **25.99º**, for a distance of approximately **322.128 yards**, to **Point M**, located at geographical coordinates of longitude **58º46'22.66"W** and latitude **6º16'14.632"**, thence at true bearing of **71.28º**, for a distance of approximately **453.585 yards**, to **Point N**, located at geographical coordinates of longitude **58º46'9.865"W** and latitude **6º16'18.941"**, thence at true bearing of **130.59º**, for a

GS23: M-1033/MP/001/2019

distance of approximately **242.76 yards**, to the point of commencement at **Point A**

Thus enclosing an area of approximately **165 acres**, save and except all lands lawfully held or occupied**.**

Any person who claims he has any right or interest to the area to be granted and will be injuriously affected by the grant of a Mining Permit (Medium Scale), may within twenty-one (21) days after publication of the first advertisement lodge with the Guyana Geology and Mines Commission a petition objecting to the grant of this Mining Permit (Medium Scale).



.....
Newell Dennison
Commissioner

GUYANA GEOLOGY AND MINES COMMISSION
High and Princes Streets

GS23: M-1034/MP/000/2019

July 10, 2026

NOTICE OF INTENTION TO GRANT MINING PERMIT (Medium Scale)

Notice is hereby given in accordance with Section 63 of the Mining Act 1989 of the Intention to Grant to **Nicholas Oli Mohamed** whose address is **Lot 8 Fourth Avenue, Bartica, Essequibo River, Guyana** a Mining Permit (Medium Scale) to mine for **Gold** over the under-mentioned area:

Tract of state land located in the Mazaruni Mining District No. 3 as shown on Terra Surveys Topographic Map 27NW, at scale 1:50,000 with reference point 'X' located at the confluence of the Mazaruni River and the Ikuribisi River with geographical coordinates of longitude **58º45'23.393"W** and latitude **6º14'19.849"N**

Thence at a true bearing of **323.23º**, for a distance of **2 miles 724.876 yards**, to the point of commencement:

Point A, located at geographical coordinates of longitude **58º46'39.065"W** and latitude **6º16'.516"**, thence at true bearing of **236.19º**, for a distance of approximately **307.695 yards**, to **Point B**, located at geographical coordinates of longitude **58º46'46.679"W** and latitude **6º15'55.447"**, thence at true bearing of **226.2º**, for a distance of approximately **278.837 yards**, to **Point C**, located at geographical coordinates of longitude **58º46'52.673"W** and latitude **6º15'49.734"**, thence at true bearing of **200.85º**, for a distance of approximately **620.942 yards**, to **Point D**, located at geographical coordinates of longitude **58º46'59.254"W** and latitude **6º15'32.555"**, thence at true bearing of **245.06º**, for a distance of approximately **301.407 yards**, to **Point E**, located at geographical coordinates of longitude **58º47'7.393"W** and latitude **6º15'28.793"**, thence at true bearing of **219.94º**, for a distance of approximately **217.458 yards**, to **Point F**, located at geographical coordinates of longitude **58º47'11.551"W** and latitude **6º15'23.857"**, thence at true bearing of **313.33º**, for a distance of approximately **408.471 yards**, to **Point G**, located at geographical coordinates of longitude **58º47'20.4"W** and latitude **6º15'32.155"**, thence at true bearing of **260.22º**, for a distance of approximately **430.059 yards**, to **Point H**, located at geographical coordinates of longitude **58º47'33.022"W** and latitude **6º15'29.992"**, thence at true bearing of **225.03º**, for a distance of approximately **433.623 yards**, to **Point I**, located at geographical coordinates of longitude **58º47'42.158"W** and latitude **6º15'20.92"**, thence at true bearing of **174.15º**, for a distance of approximately **104.393 yards**, to **Point J**, located at geographical coordinates of longitude **58º47'41.842"W** and latitude **6º15'17.845"**, thence at true bearing of **229.42º**, for a distance of approximately **54.5888 yards**, to **Point K**, located at geographical coordinates of longitude **58º47'43.076"W** and latitude **6º15'16.794"**, thence at true bearing of **299.18º**, for a distance of approximately **138.445 yards**, to **Point L**, located at geographical coordinates of longitude **58º47'46.676"W** and latitude **6º15'18.792"**, thence at true bearing of **41.85º**, for a distance of approximately **199.657 yards**, to **Point M**, located at geographical coordinates of longitude **58º47'42.709"W** and latitude **6º15'23.195"**, thence at true bearing of **347.43º**, for a distance of approximately **206.573 yards**, to **Point N**, located at geographical coordinates of longitude **58º47'44.048"W** and latitude **6º15'29.164"**, thence at true bearing of **45.25º**, for a distance of approximately **278.793 yards**, to **Point O**, located

GS23: M-1034/MP/000/2019

at geographical coordinates of longitude **58º47'38.152"W** and latitude **6º15'34.974"**, thence at true bearing of **2.61º**, for a distance of approximately **331.837 yards**, to **Point P**, located at geographical coordinates of longitude **58º47'37.702"W** and latitude **6º15'44.788"**, thence at true bearing of **38.47º**, for a distance of approximately **669.236 yards**, to **Point Q**, located at geographical coordinates of longitude **58º47'25.303"W** and latitude **6º16'.3"**, thence at true bearing of **93.45º**, for a distance of approximately **550.263 yards**, to **Point R**, located at geographical coordinates of longitude **58º47'8.945"W** and latitude **6º15'59.321"**, thence at true bearing of **111.78º**, for a distance of approximately **182.235 yards**, to **Point S**, located at geographical coordinates of longitude **58º47'3.905"W** and latitude **6º15'57.319"**, thence at true bearing of **82.62º**, for a distance of approximately **841.017 yards**, to the point of commencement at **Point A**

Thus enclosing an area of approximately **306 acres**, save and except all lands lawfully held or occupied.

.

Any person who claims he has any right or interest to the area to be granted and will be injuriously affected by the grant of a Mining Permit (Medium Scale), may within twenty-one (21) days after publication of the first advertisement lodge with the Guyana Geology and Mines Commission a petition objecting to the grant of this Mining Permit (Medium Scale).

……
Newell Dennison
Commissioner

GUYANA GEOLOGY AND MINES COMMISSION
High and Princes Streets

GS23: M-1170/MP/000/2026

July 10, 2026

NOTICE OF INTENTION TO GRANT MINING PERMIT (Medium Scale)

Notice is hereby given in accordance with Section 63 of the Mining Act 1989 of the Intention to Grant to **Sonia Felicia Mentore** whose address is **Lot 22 Dadanawa Street, Section K, Campbellville, Georgetown, Guyana** a Mining Permit (Medium Scale) to mine for **Gold and Diamonds** over the under-mentioned area:

Tract of state land located in the Cuyuni Mining District No. 4 as shown on Terra Surveys Topographic Map 18SE, at scale 1:50,000 with reference point "X" located at the confluence of the Stop-Off Creek & Cuyuni River with geographical coordinates of Longitude **59°0'3''W** and latitude **6°38'8''N.**

Thence at a true bearing of **213**°, for a distance of **4 miles 1403 yards**, to the point of commencement:

Point A, located at geographical coordinates of longitude **59°2'19''W** and latitude **6°34'38''N**, thence at true bearing of **181°**, for a distance of approximately **1221 yards**, to **Point B**, located at geographical coordinates of longitude **59°2'19''W** and latitude **6°34'2''N**, thence at true bearing of **270°**, for a distance of approximately **2 miles 1154 yards**, to **Point C**, located at geographical coordinates of longitude **59°4'39''W** and latitude **6°34'3''N**, thence at true bearing of **360°**, for a distance of approximately **1258 yards**, to **Point D**, located at geographical coordinates of longitude **59°4'39''W** and latitude **6°34'40''N**, thence at true bearing of **91°**, for a distance of approximately **1157 yards**, to **Point E**, located at geographical coordinates of longitude **59°4'4''W** and latitude **6°34'40''N**, thence at true bearing of **91°**, for a distance of approximately **1 mile 47 yards**, to **Point F**, located at geographical coordinates of longitude **59°3'10''W** and latitude **6°34'39''N**, thence at true bearing of **91°**, for a distance of approximately **1723 yards**, to the point of commencement at **Point A**.

Thus enclosing an area of approximately **1200 acres,** save and except all lands lawfully held or occupied.

Any person who claims he has any right or interest to the area to be granted and will be injuriously affected by the grant of a Mining Permit (Medium Scale), may within twenty-one (21) days after publication of the first advertisement lodge with the Guyana Geology and Mines Commission a petition objecting to the grant of this Mining Permit (Medium Scale).

…….
Newell Dennison
Commissioner

GUYANA GEOLOGY AND MINES COMMISSION
High and Princes Streets

GS23: R-1148/MP/001/2026

July 10, 2026

NOTICE OF INTENTION TO GRANT MINING PERMIT (Medium Scale)

Notice is hereby given in accordance with Section 63 of the Mining Act 1989 of the Intention to Grant to **Ramnarine** whose address is **Lot 30 Fourth Avenue, 3rd Bld, Bartica, Essequibo River, Guyana** a Mining Permit (Medium Scale) to mine for **Gold and Precious Stones** over the under-mentioned area:

Tract of state land located in the Mazaruni Mining District No. 3 as shown on Terra Surveys Topographic Map 35SW, at scale 1:50,000 with reference point 'X' located at the confluence of the Issano River and the East Issano River with geographical coordinates of longitude **59º24'15.689"W** and latitude **5º41'33.122"N**

Thence at a true bearing of **219.97º**, for a distance of **4 miles 1186.77 yards**, to the point of commencement:

Point A, located at geographical coordinates of longitude **59º26'52.894"W** and latitude **5º38'26.459"N**, thence at true bearing of **127.86º**, for a distance of approximately **74.4959 yards**, to **Point B**, located at geographical coordinates of longitude **59º26'51.144"W** and latitude **5º38'25.105"N**, thence at true bearing of **124.54º**, for a distance of approximately **177.607 yards**, to **Point C**, located at geographical coordinates of longitude **59º26'46.792"W** and latitude **5º38'22.124"N**, thence at true bearing of **139.96º**, for a distance of approximately **388.828 yards**, to **Point D**, located at geographical coordinates of longitude **59º26'39.35"W** and latitude **5º38'13.312"N**, thence at true bearing of **127.37º**, for a distance of approximately **68.5216 yards**, to **Point E**, located at geographical coordinates of longitude **59º26'37.73"W** and latitude **5º38'12.08"N**, thence at true bearing of **121.28º**, for a distance of approximately **132.813 yards**, to **Point F**, located at geographical coordinates of longitude **59º26'34.354"W** and latitude **5º38'10.039"N**, thence at true bearing of **120.75º**, for a distance of approximately **171.94 yards**, to **Point G**, located at geographical coordinates of longitude **59º26'29.958"W** and latitude **5º38'7.436"N**, thence at true bearing of **112.62º**, for a distance of approximately **120.479 yards**, to **Point H**, located at geographical coordinates of longitude **59º26'26.65"W** and latitude **5º38'6.065"N**, thence at true bearing of **103.48º**, for a distance of approximately **167.999 yards**, to **Point I**, located at geographical coordinates of longitude **59º26'21.79"W** and latitude **5º38'4.906"N**, thence at true bearing of **180.11º**, for a distance of approximately **2 miles 1034.68 yards**, to **Point J**, located at geographical coordinates of longitude **59º26'22.038"W** and latitude **5º35'50.068"N**, thence at true bearing of **306.71º**, for a distance of approximately **1401.32 yards**, to **Point K**, located at geographical coordinates of longitude **59º26'55.453"W** and latitude **5º36'14.868"N**, thence at true bearing of **1.11º**, for a distance of approximately **2 miles 925.817 yards** to the point of commencement at **Point A**

Thus enclosing an area of approximately **1001 acres**, save and except all lands lawfully held or occupied.

GS23: R-1148/MP/001/2026

Any person who claims he has any right or interest to the area to be granted and will be injuriously affected by the grant of a Mining Permit (Medium Scale), may within twenty-one (21) days after publication of the first advertisement lodge with the Guyana Geology and Mines Commission a petition objecting to the grant of this Mining Permit (Medium Scale).



.....
Newell Dennison
Commissioner

GUYANA GEOLOGY AND MINES COMMISSION
High and Princes Streets

GS23: S-1143/MP/000/2026

July 10, 2026

NOTICE OF INTENTION TO GRANT MINING PERMIT (Medium Scale)

Notice is hereby given in accordance with Section 63 of the Mining Act 1989 of the Intention to Grant to **SEPT MINING INC.** whose address is **Lot 1919 Haley Street, Wortmanville, Georgetown, Guyana** a Mining Permit (Medium Scale) to mine for **Gold and Precious Stones** over the under-mentioned area:

Tract of state land located in the Cuyuni Mining District No. 4 as shown on Terra Surveys Topographic Map 18NE, at scale 1: 50,000 with reference point 'X' located at the confluence of the Cuyuni River and Kutuau River with geographical co-ordinates of longitude **59°15'21''W** and latitude **6°47'24''N**.

Thence at true bearing of **3°**, for a distance of approximately **6 miles 1529 yards**, to point of commencement

Point A, located at geographical coordinates of longitude **59°15'0''W** and latitude **6°53'22''N**, thence at true bearing of **360°**, for a distance of approximately **1611 yards**, to **Point B**, located at geographical coordinates of longitude **59°15'0''W** and latitude **6°54'10''N**, thence at true bearing of **89°**, for a distance of approximately **1 mile 1713 yards**, to **Point C**, located at geographical coordinates of longitude **59°13'17''W** and latitude **6°54'12''N**, thence at true bearing of **179°**, for a distance of approximately **1206 yards**, to **Point D**, located at geographical coordinates of longitude **59°13'16''W** and latitude **6°53'36''N**, thence at true bearing of **191°**, for a distance of approximately **452 yards**, to **Point E**, located at geographical coordinates of longitude **59°13'16''W** and latitude **6°53'23''N**, thence at true bearing of **269°**, for a distance of approximately **1125 yards**, to **Point F**, located at geographical coordinates of longitude **59°13'52''W** and latitude **6°53'23''N**, thence at true bearing of **269°**, for a distance of approximately **1 mile 509 yards**, to the point of commencement at **Point A**.

Thus enclosing an area of approximately **1173 acres**, save and except all lands lawfully held or occupied.

Any person who claims he has any right or interest to the area to be granted and will be injuriously affected by the grant of a Mining Permit (Medium Scale), may within twenty-one (21) days after publication of the first advertisement lodge with the Guyana Geology and Mines Commission a petition objecting to the grant of this Mining Permit (Medium Scale).



.....
Newell Dennison
Commissioner

GUYANA GEOLOGY AND MINES COMMISSION
High and Princes Streets

GS23: T-1051/MP/2026

July 10, 2026

NOTICE OF INTENTION TO GRANT MINING PERMIT (Medium Scale)

Notice is hereby given in accordance with Section 63 of the Mining Act 1989 of the Intention to Grant to **Carl Anthony Thomas** whose address is **Lot 203 Section 'A', Block 'Y', Golden Grove, East Bank Demerara, Guyana** a Mining Permit (Medium Scale) to mine for **Gold and Diamonds** over the under-mentioned area:

Tract of state land located in the Potaro Mining District No. 2 as shown on Terra Surveys Topographic Map 44SW, at scale 1:50,000 with reference point 'X' located at the confluence of the Konawaruk River and Dove Creek with geographical coordinates of longitude **59º2'38.206"W** and latitude **5º11'6.925"N**

Thence at a true bearing of **123.47º**, for a distance of **10 miles 782.755 yards**, to the point of commencement:

Point A, located at geographical coordinates of longitude **58º55'2.402"W** and latitude **5º6'6.797"**, thence at true bearing of **90.01º**, for a distance of approximately **1 mile 125.749 yards**, to **Point B**, located at geographical coordinates of longitude **58º54'6.354"W** and latitude **5º6'6.79"**, thence at true bearing of **179.99º**, for a distance of approximately **1 mile 395.914 yards**, to **Point C**, located at geographical coordinates of longitude **58º54'6.347"W** and latitude **5º5'2.965"**, thence at true bearing of **269.61º**, for a distance of approximately **1 mile 113.126 yards**, to **Point D**, located at geographical coordinates of longitude **58º55'2.017"W** and latitude **5º5'2.587"**, thence at true bearing of **359.66º**, for a distance of approximately **1 mile 408.964 yards**, to the point of commencement at **Point A**

Thus enclosing an area of approximately **840 acres**, save and except all lands lawfully held or occupied.

Any person who claims he has any right or interest to the area to be granted and will be injuriously affected by the grant of a Mining Permit (Medium Scale), may within twenty-one (21) days after publication of the first advertisement lodge with the Guyana Geology and Mines Commission a petition objecting to the grant of this Mining Permit (Medium Scale).



……
Newell Dennison
Commissioner

GUYANA GEOLOGY AND MINES COMMISSION
High and Princes Streets

GS23: A-1230/MP/000/2026

July 14, 2026

NOTICE OF INTENTION TO GRANT MINING PERMIT (Medium Scale)

Notice is hereby given in accordance with Section 63 of the Mining Act 1989 of the Intention to Grant to **Geraldo Rogelio Alphonso** whose address is **Lot 61-62 Jacaranda Avenue, Bel Air Park, Georgetown, Guyana** a Mining Permit (Medium Scale) to mine for **Gold** over the under-mentioned area:

Tract of state land located in the Cuyuni Mining District No. 4 as shown on Terra Surveys Topographic Map 18SE, at scale 1:50,000 with reference point 'X' located at the confluence of the Arimu River and the Baramalli River with geographical coordinates of Longitude **59º7'41.149"W** and Latitude **6º29'29.692"N.**

Thence at a true bearing of **312.2º**, for a distance of **1640 yards**, to the point of commencement:

Point A, located at geographical coordinates of longitude **59º8'17.326"W** and latitude **6º30'2.279"**, thence at true bearing of **293.54º**, for a distance of approximately **813.158 yards**, to **Point B**, located at geographical coordinates of longitude **59º8'39.538"W** and latitude **6º30'11.894"**, thence at true bearing of **25.93º**, for a distance of approximately **1 mile 153.816 yards**, to **Point C**, located at geographical coordinates of longitude **59º8'14.604"W** and latitude **6º31'2.849"**, thence at true bearing of **122.31º**, for a distance of approximately **1087.02 yards**, to **Point D**, located at geographical coordinates of longitude **59º7'47.23"W** and latitude **6º30'45.648"**, thence at true bearing of **51.12º**, for a distance of approximately **807.236 yards**, to **Point E**, located at geographical coordinates of longitude **59º7'28.506"W** and latitude **6º31'.649"**, thence at true bearing of **123.27º**, for a distance of approximately **517.171 yards**, to **Point F**, located at geographical coordinates of longitude **59º7'15.622"W** and latitude **6º30'52.25"**, thence at true bearing of **32.27º**, for a distance of approximately **1534.08 yards**, to **Point G**, located at geographical coordinates of longitude **59º6'51.217"W** and latitude **6º31'30.652"**, thence at true bearing of **102.4º**, for a distance of approximately **238.494 yards**, to **Point H**, located at geographical coordinates of longitude **59º6'44.276"W** and latitude **6º31'29.136"**, thence at true bearing of **102.39º**, for a distance of approximately **1677.85 yards**, to **Point I**, located at geographical coordinates of longitude **59º5'55.446"W** and latitude **6º31'18.476"**, thence at true bearing of **211.59º**, for a distance of approximately **221.417 yards**, to **Point J**, located at geographical coordinates of longitude **59º5'58.902"W** and latitude **6º31'12.893"**, thence at true bearing of **226.04º**, for a distance of approximately **284.838 yards**, to **Point K**, located at geographical coordinates of longitude **59º6'5.011"W** and latitude **6º31'7.039"**, thence at true bearing of **215.97º**, for a distance of approximately **288.622 yards**, to **Point L**, located at geographical coordinates of longitude **59º6'10.062"W** and latitude **6º31'.124"**, thence at true bearing of **225.33º**, for a distance of approximately **238.526 yards**, to **Point M**, located at geographical coordinates of longitude **59º6'15.116"W** and latitude **6º30'55.159"**, thence at true bearing of **213.5º**, for a distance of approximately **183.885 yards**, to **Point N**, located at geographical coordinates of longitude **59º6'18.14"W** and latitude **6º30'50.62"**, thence at true bearing of **225.94º**, for a distance of approximately **252.005 yards**, to **Point O**, located at geographical coordinates of

GS23: A-1230/MP/000/2026

longitude **59º6'23.537"W** and latitude **6º30'45.432"**, thence at true bearing of **210.08º**, for a distance of approximately **202.499 yards**, to **Point P**, located at geographical coordinates of longitude **59º6'26.561"W** and latitude **6º30'40.244"**, thence at true bearing of **223.15º**, for a distance of approximately **180.016 yards**, to **Point R**, located at geographical coordinates of longitude **59º6'30.229"W** and latitude **6º30'36.356"**, thence at true bearing of **237.83º**, for a distance of approximately **68.5138 yards**, to **Point S**, located at geographical coordinates of longitude **59º6'31.957"W** and latitude **6º30'35.276"**, thence at true bearing of **230.71º**, for a distance of approximately **74.3113 yards**, to **Point V**, located at geographical coordinates of longitude **59º6'33.671"W** and latitude **6º30'33.883"**, thence at true bearing of **281.03º**, for a distance of approximately **1 mile 77.016 yards**, to **Point W**, located at geographical coordinates of longitude **59º7'27.397"W** and latitude **6º30'44.284"**, thence at true bearing of **229.74º**, for a distance of approximately **1 mile 435.686 yards**, to the point of commencement at **Point A.**

Thus enclosing an area of approximately **1187 acres**, save and except all lands lawfully held or occupied.

Any person who claims he has any right or interest to the area to be granted and will be injuriously affected by the grant of a Mining Permit (Medium Scale), may within twenty-one (21) days after publication of the first advertisement lodge with the Guyana Geology and Mines Commission a petition objecting to the grant of this Mining Permit (Medium Scale).

……
Newell Dennison
Commissioner

GUYANA GEOLOGY AND MINES COMMISSION
High and Princes Streets

GS23: M-1027/MP/000/2019

July 14, 2026

NOTICE OF INTENTION TO GRANT MINING PERMIT (Medium Scale)

Notice is hereby given in accordance with Section 63 of the Mining Act 1989 of the Intention to Grant to **Nicholas Oli Mohamed** whose address is **Lot 8 Fourth Avenue, Bartica, Essequibo River, Guyana** a Mining Permit (Medium Scale) to mine for **Gold** over the under-mentioned area:

Tract of state land located in the Mazaruni Mining District No. 3 as shown on Terra Surveys Topographic Map 27SW, at scale 1:50,000 with reference point 'X' located at the confluence of the Mazaruni River and the Pikaiwa River with geographical coordinates of longitude **58º52'56.176"W** and latitude **6º7'50.084"N**.

Thence at a true bearing of **5.93º**, for a distance of **2 miles 58.8824 yards**, to the point of commencement:

Point A, located at geographical coordinates of longitude **58º52'45.16"W** and latitude **6º9'35.467"**, thence at true bearing of **180.56º**, for a distance of approximately **382.464 yards**, to **Point B**, located at geographical coordinates of longitude **58º52'45.271"W** and latitude **6º9'24.145"**, thence at true bearing of **184.61º**, for a distance of approximately **309.877 yards**, to **Point C**, located at geographical coordinates of longitude **58º52'46.013"W** and latitude **6º9'15.001"**, thence at true bearing of **211.08º**, for a distance of approximately **236.986 yards**, to **Point D**, located at geographical coordinates of longitude **58º52'49.656"W** and latitude **6º9'8.993"**, thence at true bearing of **193.25º**, for a distance of approximately **599.788 yards**, to **Point E**, located at geographical coordinates of longitude **58º52'53.749"W** and latitude **6º8'51.709"**, thence at true bearing of **162.46º**, for a distance of approximately **320.613 yards**, to **Point F**, located at geographical coordinates of longitude **58º52'50.873"W** and latitude **6º8'42.659"**, thence at true bearing of **152.8º**, for a distance of approximately **385.851 yards**, to **Point G**, located at geographical coordinates of longitude **58º52'45.62"W** and latitude **6º8'32.5"**, thence at true bearing of **199.75º**, for a distance of approximately **258.286 yards**, to **Point H**, located at geographical coordinates of longitude **58º52'48.22"W** and latitude **6º8'25.303"**, thence at true bearing of **222.99º**, for a distance of approximately **508.545 yards**, to **Point I**, located at geographical coordinates of longitude **58º52'58.544"W** and latitude **6º8'14.291"**, thence at true bearing of **298.51º**, for a distance of approximately **1611.73 yards**, to **Point J**, located at geographical coordinates of longitude **58º53'40.715"W** and latitude **6º8'37.064"**, thence at true bearing of **13.06º**, for a distance of approximately **349.407 yards**, to **Point K**, located at geographical coordinates of longitude **58º53'38.364"W** and latitude **6º8'47.141"**, thence at true bearing of **360º**, for a distance of approximately **257.679 yards**, to **Point L**, located at geographical coordinates of longitude **58º53'38.364"W** and latitude **6º8'54.769"**, thence at true bearing of **24.54º**, for a distance of approximately **214.553 yards**, to **Point M**, located at geographical coordinates of longitude **58º53'35.711"W** and latitude **6º9'.547"**, thence at true bearing of **67.13º**, for a distance of approximately **125.18 yards**, to **Point N**, located at geographical coordinates of longitude **58º53'32.276"W** and latitude **6º9'2.124"**, thence at true bearing of **45.03º**, for a distance of approximately **179.108 yards**, to **Point O**, located at geographical coordinates of longitude

GS23: M-1027/MP/000/2019

58º53'28.504"W and latitude **6º9'5.735"**, thence at true bearing of **78.38º**, for a distance of approximately **310.929 yards**, to **Point P**, located at geographical coordinates of longitude **58º53'19.435"W** and latitude **6º9'7.589"**, thence at true bearing of **119.62º**, for a distance of approximately **244.786 yards**, to **Point Q**, located at geographical coordinates of longitude **58º53'13.099"W** and latitude **6º9'4.007"**, thence at true bearing of **40.52º**, for a distance of approximately **642.144 yards**, to **Point R**, located at geographical coordinates of longitude **58º53'.676"W** and latitude **6º9'18.457"**, thence at true bearing of **42.21º**, for a distance of approximately **775.678 yards**, to the point of commencement at **Point A**.

Thus enclosing an area of approximately **551 acres**, save and except all lands lawfully held or occupied.

Any person who claims he has any right or interest to the area to be granted and will be injuriously affected by the grant of a Mining Permit (Medium Scale), may within twenty-one (21) days after publication of the first advertisement lodge with the Guyana Geology and Mines Commission a petition objecting to the grant of this Mining Permit (Medium Scale).

……
Newell Dennison
Commissioner

GUYANA GEOLOGY AND MINES COMMISSION
High and Princes Streets

GS23: M-1169/MP/000/2026

July 14, 2026

NOTICE OF INTENTION TO GRANT MINING PERMIT (Medium Scale)

Notice is hereby given in accordance with Section 63 of the Mining Act 1989 of the Intention to Grant to **Sonia Felicia Mentore** whose address is **Lot 22 Dadanawa Street, Section K, Campbellville, Georgetown, Guyana** a Mining Permit (Medium Scale) to mine for **Gold, Diamonds and Precious Minerals** over the under-mentioned area:

Tract of state land located in the Cuyuni Mining District No. 4 as shown on Terra Surveys Topographic Map 17NE, at scale 1:50,000 with reference point **"X**" located at the confluence of the Cuyuni River and the Gold River with geographical coordinates of longtitude **59°42'5''W** and latitude **6°47'10''N**.

Thence at a true bearing of **99**°, for a distance of **2 miles 504 yards**, to the point of commencement:

Point A, located at geographical coordinates of longitude **59°40'7''W** and latitude **6°46'52''N**, thence at true bearing of **90°**, for a distance of approximately **1661 yards**, to **Point B**, located at geographical coordinates of longitude **59°39'17''W** and latitude **6°46'52''N**, thence at true bearing of **180°**, for a distance of approximately **1014 yards**, to **Point C**, located at geographical coordinates of longitude **59°39'17''W** and latitude **6°46'22''N**, thence at true bearing of **180°**, for a distance of approximately **1 mile 668 yards**, to **Point D**, located at geographical coordinates of longitude **59°39'17''W** and latitude **6°45'10''N**, thence at true bearing of **270°**, for a distance of approximately **1682 yards**, to **Point E**, located at geographical coordinates of longitude **59°40'7''W** and latitude **6°45'10''N**, thence at true bearing of **360°**, for a distance of approximately **1 mile 323 yards**, to **Point F**, located at geographical coordinates of longitude **59°40'7''W** and latitude **6°46'12''N**, thence at true bearing of **360°**, for a distance of approximately **1362 yards**, to the point of commencement at **Point A**.

Thus enclosing an area of approximately **1190 acres**, save and except all lands lawfully held or occupied.

Any person who claims he has any right or interest to the area to be granted and will be injuriously affected by the grant of a Mining Permit (Medium Scale), may within twenty-one (21) days after publication of the first advertisement lodge with the Guyana Geology and Mines Commission a petition objecting to the grant of this Mining Permit (Medium Scale).



……
Newell Dennison
Commissioner

GUYANA GEOLOGY AND MINES COMMISSION
High and Princes Streets

GS23: M-1169/MP/001/2026

July 14, 2026

NOTICE OF INTENTION TO GRANT MINING PERMIT (Medium Scale)

Notice is hereby given in accordance with Section 63 of the Mining Act 1989 of the Intention to Grant to **Sonia Felicia Mentore** whose address is **Lot 22 Dadanawa Street, Section K, Campbellville, Georgetown, Guyana** a Mining Permit (Medium Scale) to mine for **Gold, Diamonds and Precious Minerals** over the under-mentioned area:

Tract of state land located in the Cuyuni Mining District No. 4 as shown on Terra Surveys Topographic Map 17NE, at scale 1:50,000 with reference point **"X**" located at the confluence of the Cuyuni River and the Gold River with geographical coordinates of longtitude **59°42'5''W** and latitude **6°47'10''N**.

Thence at a true bearing of **94**° , for a distance of **1554 yards**, to the point of commencement:

Point A, located at geographical coordinates of longitude **59°41'19''W** and latitude **6°47'7''N**, thence at true bearing of **55°**, for a distance of approximately **1596 yards**, to **Point B**, located at geographical coordinates of longitude **59°40'40''W** and latitude **6°47'34''N**, thence at true bearing of **39°**, for a distance of approximately **1171 yards**, to **Point C**, located at geographical coordinates of longitude **59°40'18''W** and latitude **6°48'1''N**, thence at true bearing of **42°**, for a distance of approximately **573 yards**, to **Point D**, located at geographical coordinates of longitude **59°40'7''W** and latitude **6°48'14''N**, thence at true bearing of **180°**, for a distance of approximately **1 mile 1007 yards**, to **Point E**, located at geographical coordinates of longitude **59°40'7''W** and latitude **6°46'52''N**, thence at true bearing of **180°**, for a distance of approximately **1337 yards**, to **Point F**, located at geographical coordinates of longitude **59°40'7''W** and latitude **6°46'12''N**, thence at true bearing of **270°**, for a distance of approximately **1 mile 20 yards**, to **Point G**, located at geographical coordinates of longitude **59°41'0''W** and latitude **6°46'12''N**, thence at true bearing of **360°**, for a distance of approximately **1706 yards**, to **Point H**, located at geographical coordinates of longitude **59°41'0''W** and latitude **6°47'3''N**, thence at true bearing of **270°**, for a distance of approximately **927 yards**, to **Point I**, located at geographical coordinates of longitude **59°41'28''W** and latitude **6°47'3''N**, thence at true bearing of **65°**, for a distance of approximately **312 yards**, to the point of commencement at **Point A**.

Thus enclosing an area of approximately **1196 acres**, save and except all lands lawfully held or occupied.

GS23: M-1169/MP/001/2026

Any person who claims he has any right or interest to the area to be granted and will be injuriously affected by the grant of a Mining Permit (Medium Scale), may within twenty-one (21) days after publication of the first advertisement lodge with the Guyana Geology and Mines Commission a petition objecting to the grant of this Mining Permit (Medium Scale).



……
Newell Dennison
Commissioner

GUYANA GEOLOGY AND MINES COMMISSION
High and Princes Streets

GS23: M-1169/MP/003/2026

July 14, 2026

NOTICE OF INTENTION TO GRANT MINING PERMIT (Medium Scale)

Notice is hereby given in accordance with Section 63 of the Mining Act 1989 of the Intention to Grant to **Sonia Felicia Mentore** whose address is **Lot 22 Dadanawa Street, Section K, Campbellville, Georgetown, Guyana** a Mining Permit (Medium Scale) to mine for **Gold, Diamonds and Precious Minerals** over the under-mentioned area:

Tract of state land located in the Mazaruni Mining District No. 3 as shown on Terra Surveys Topographic Map 25NE, at scale 1:50,000 with reference point 'X' located at the confluence of the Kartuni River and the Awendaparu Creek with geographical coordinates of Longitude **59º34'6.906"W** and Latitude **6º22'11.338"N**.

Thence at a true bearing of **251.81º**, for a distance of **1 mile 1303.99 yards**, to the point of commencement:

Point A, located at geographical coordinates of longitude **59º35'33.616"W** and latitude **6º21'43.024"**, thence at true bearing of **270.47º**, for a distance of approximately **1295.25 yards**, to **Point B**, located at geographical coordinates of longitude **59º36'12.197"W** and latitude **6º21'43.34"**, thence at true bearing of **359.31º**, for a distance of approximately **1 mile 587.974 yards**, to **Point C**, located at geographical coordinates of longitude **59º36'13.036"W** and latitude **6º22'52.846"**, thence at true bearing of **89.71º**, for a distance of approximately **1281.52 yards**, to **Point D**, located at geographical coordinates of longitude **59º35'34.861"W** and latitude **6º22'53.04"**, thence at true bearing of **179.04º**, for a distance of approximately **1 mile 468.701 yards**, to **Point E**, located at geographical coordinates of longitude **59º35'33.752"W** and latitude **6º21'47.07"**, thence at true bearing of **178.08º**, for a distance of approximately **136.76 yards**, to the point of commencement at **Point A**.

Thus enclosing an area of approximately **628 acres**, save and except all lands lawfully held or occupied.

Any person who claims he has any right or interest to the area to be granted and will be injuriously affected by the grant of a Mining Permit (Medium Scale), may within twenty-one (21) days after publication of the first advertisement lodge with the Guyana Geology and Mines Commission a petition objecting to the grant of this Mining Permit (Medium Scale).



……
Newell Dennison
Commissioner

GUYANA GEOLOGY AND MINES COMMISSION
High and Princes Streets

GS23: P-1124/MP/000/2026

July 14, 2026

NOTICE OF INTENTION TO GRANT MINING PERMIT (Medium Scale)

Notice is hereby given in accordance with Section 63 of the Mining Act 1989 of the Intention to Grant to **Adepemo Oladipo Peters** whose address is **Lot 941 Section 'A' Block 'X', Diamond Village, East Bank Demerara, Guyana** a Mining Permit (Medium Scale) to mine for **Gold and Diamonds** over the under-mentioned area:

Tract of state land located in the Cuyuni Mining District No. 4 as shown on Terra Surveys Topographic Map 16NE, at scale 1:50,000 with reference point 'X' located at the confluence of the Cuyuni River and the Otomung River with geographical coordinates of longitude **60º5'32.809"W** and latitude **6º48'22.19"N**.

Thence at a true bearing of **186.85º**, for a distance of **2 miles 91.5075 yards**, to the point of commencement:

Point A, located at geographical coordinates of longitude **60º5'45.65"W** and latitude **6º46'36.037"**, thence at true bearing of **.02º**, for a distance of approximately **1 mile 539.407 yards**, to **Point B**, located at geographical coordinates of longitude **60º5'45.622"W** and latitude **6º47'44.11"**, thence at true bearing of **94.91º**, for a distance of approximately **95.2585 yards**, to **Point C**, located at geographical coordinates of longitude **60º5'42.792"W** and latitude **6º47'43.868"**, thence at true bearing of **88.5º**, for a distance of approximately **186.018 yards**, to **Point D**, located at geographical coordinates of longitude **60º5'37.248"W** and latitude **6º47'44.012"**, thence at true bearing of **83.56º**, for a distance of approximately **91.0167 yards**, to **Point E**, located at geographical coordinates of longitude **60º5'34.552"W** and latitude **6º47'44.315"**, thence at true bearing of **81.57º**, for a distance of approximately **76.2934 yards**, to **Point F**, located at geographical coordinates of longitude **60º5'32.302"W** and latitude **6º47'44.646"**, thence at true bearing of **75.54º**, for a distance of approximately **152.386 yards**, to **Point G**, located at geographical coordinates of longitude **60º5'27.902"W** and latitude **6º47'45.773"**, thence at true bearing of **67.5º**, for a distance of approximately **152.526 yards**, to **Point H**, located at geographical coordinates of longitude **60º5'23.701"W** and latitude **6º47'47.501"**, thence at true bearing of **90.15º**, for a distance of approximately **1674.56 yards**, to **Point I**, located at geographical coordinates of longitude **60º4'33.776"W** and latitude **6º47'47.371"**, thence at true bearing of **180.0º**, for a distance of approximately **1 mile 649.579 yards**, to **Point J**, located at geographical coordinates of longitude **60º4'33.776"W** and latitude **6º46'36.037"**, thence at true bearing of **270.0º**, for a distance of approximately **1 mile 650.858 yards**, to the point of commencement at **Point A**.

Thus enclosing an area of approximately **1187 acres**, save and except all lands lawfully held or occupied.

GS23: P-1124/MP/000/2026

Any person who claims he has any right or interest to the area to be granted and will be injuriously affected by the grant of a Mining Permit (Medium Scale), may within twenty-one (21) days after publication of the first advertisement lodge with the Guyana Geology and Mines Commission a petition objecting to the grant of this Mining Permit (Medium Scale).

.....
Newell Dennison
Commissioner

GUYANA GEOLOGY AND MINES COMMISSION
High and Princes Streets

GS23: P-1125/MP/000/2026

July 14, 2026

NOTICE OF INTENTION TO GRANT MINING PERMIT (Medium Scale)

Notice is hereby given in accordance with Section 63 of the Mining Act 1989 of the Intention to Grant to **Adepemo Oladipo Peters** whose address is **Lot 941 Section 'A' Block 'X', Diamond Village, East Bank Demerara, Guyana** a Mining Permit (Medium Scale) to mine for **Gold and Precious Stones** over the under-mentioned area:

Tract of state land located in the Cuyuni Mining District No. 4 as shown on Terra Surveys Topographic Map 17NE, at scale 1:50,000 with reference point 'X' located at the confluence of the Aranka and Sir Walter Rivers with geographical coordinates of longitude **59º36'51.145"W** and latitude **6º55'.394"N**.

Thence at a true bearing of **308.47º**, for a distance of **8 miles 1142.89 yards**, to the point of commencement:

Point A, located at geographical coordinates of longitude **59º42'46.609"W** and latitude **6º59'40.744"**, thence at true bearing of **85.03º**, for a distance of approximately **127.818 yards**, to **Point B**, located at geographical coordinates of longitude **59º42'42.811"W** and latitude **6º59'41.071"**, thence at true bearing of **90.26º**, for a distance of approximately **1747.98 yards**, to **Point C**, located at geographical coordinates of longitude **59º41'50.676"W** and latitude **6º59'40.837"**, thence at true bearing of **89.96º**, for a distance of approximately **659.018 yards**, to **Point D**, located at geographical coordinates of longitude **59º41'31.02"W** and latitude **6º59'40.852"**, thence at true bearing of **175.51º**, for a distance of approximately **137.226 yards**, to **Point E**, located at geographical coordinates of longitude **59º41'30.7"W** and latitude **6º59'36.802"**, thence at true bearing of **169.11º**, for a distance of approximately **246.675 yards**, to **Point F**, located at geographical coordinates of longitude **59º41'29.31"W** and latitude **6º59'29.63"**, thence at true bearing of **259.42º**, for a distance of approximately **484.032 yards**, to **Point G**, located at geographical coordinates of longitude **59º41'43.501"W** and latitude **6º59'26.999"**, thence at true bearing of **274.84º**, for a distance of approximately **481.138 yards**, to **Point H**, located at geographical coordinates of longitude **59º41'57.8"W** and latitude **6º59'28.201"**, thence at true bearing of **261.19º**, for a distance of approximately **387.313 yards**, to **Point I**, located at geographical coordinates of longitude **59º42'9.216"W** and latitude **6º59'26.444"**, thence at true bearing of **196.83º**, for a distance of approximately **57.934 yards**, to **Point J**, located at geographical coordinates of longitude **59º42'9.716"W** and latitude **6º59'24.803"**, thence at true bearing of **196.71º**, for a distance of approximately **826.932 yards**, to **Point K**, located at geographical coordinates of longitude **59º42'16.808"W** and latitude **6º59'1.356"**, thence at true bearing of **108.05º**, for a distance of approximately **1061.45 yards**, to **Point L**, located at geographical coordinates of longitude **59º41'46.709"W** and latitude **6º58'51.618"**, thence at true bearing of **202.13º**, for a distance of approximately **1020.26 yards**, to **Point M**, located at geographical coordinates of longitude **59º41'58.171"W** and latitude **6º58'23.639"**, thence at true bearing of **180.8º**, for a distance of approximately **181.086 yards**, to **Point N**, located at geographical coordinates of longitude **59º41'58.247"W** and latitude **6º58'18.278"**, thence at true bearing of **271.53º**, for a distance of approximately **1 mile 522.007 yards**, to **Point O**, located at geographical coordinates

GS23: P-1125/MP/000/2026

of longitude **59º43'6.283"W** and latitude **6º58'20.078"**, thence at true bearing of **320.49º**, for a distance of approximately **596.452 yards**, to **Point P**, located at geographical coordinates of longitude **59º43'17.602"W** and latitude **6º58'33.701"**, thence at true bearing of **55.63º**, for a distance of approximately **942.288 yards**, to **Point Q**, located at geographical coordinates of longitude **59º42'54.403"W** and latitude **6º58'49.447"**, thence at true bearing of **283.67º**, for a distance of approximately **258.377 yards**, to **Point R**, located at geographical coordinates of longitude **59º43'1.891"W** and latitude **6º58'51.254"**, thence at true bearing of **19.92º**, for a distance of approximately **1449.83 yards**, to **Point S**, located at geographical coordinates of longitude **59º42'47.156"W** and latitude **6º59'31.607"**, thence at true bearing of **3.4º**, for a distance of approximately **309.176 yards**, to the point of commencement at **Point A.**

Thus enclosing an area of approximately **1188 acres**, save and except all lands lawfully held or occupied.

Any person who claims he has any right or interest to the area to be granted and will be injuriously affected by the grant of a Mining Permit (Medium Scale), may within twenty-one (21) days after publication of the first advertisement lodge with the Guyana Geology and Mines Commission a petition objecting to the grant of this Mining Permit (Medium Scale).

……
Newell Dennison
Commissioner