The Official Gazette

(EXTRAORDINARY)

OF GUYANA

Published by the Authority of the Government

GEORGETOWN, SATURDAY 1ST AUGUST, 2026

TABLE OF CONTENTS

FIRST SUPPLEMENT

MINES

LEGAL SUPPLEMENT

A. ACTS — NIL

B. SUBSIDIARY LEGISLATION — NIL

C. BILLS —NIL

GEORGETOWN, Demerara – Printed and Published every Saturday and on such Extraordinary Days as may be directed by the Government by Guyana National Printers Limited, 1 Public Road, La Penitence, Greater Georgetown.

SATURDAY 1ST AUGUST, 2026

GUYANA GEOLOGY AND MINES COMMISSION
High and Princes Streets

GS23: P-1119/MP/000/2026

July 14, 2026

TRANSFER

NOTICE OF INTENTION TO TRANSFER MINING PERMIT (Medium Scale)

Notice is hereby given in accordance with the Mining Regulations of the Mining Act 1989, that **Kishore Prasad** whose address is **Lot 83 Premniranjan Place, Prashad Nagar, Georgetown, Guyana** has filed with the Commissioner, Guyana Geology and Mines Commission, Notice of Intention to Transfer to and in favor of **Ryan Alexander Pereira** whose address is **Lot 83 Premniranjan Place, Prashad Nagar, Georgetown, Guyana** all rights, titles and interest in and to **Mining Permit No. 186/2026**

Tract of state land located in the Mazaruni Mining District No. 3 as shown on Terra Surveys Topographic Map 33NE, at scale 1:50,000 with reference point 'X' located at the Karowrieng and Mazaruni Rivers with geographical coordinates of longitude **60º16'58.616"W** and latitude **5º40'47.006"N**.

Thence at a true bearing of **25.16º**, for a distance of **9 miles 23.9685 yards**, to the point of commencement:

Point A, located at geographical coordinates of longitude **60º13'37.92"W** and latitude **5º47'52.08"**, thence at true bearing of **360º**, for a distance of approximately **1385.56 yards**, to **Point B**, located at geographical coordinates of longitude **60º13'37.92"W** and latitude **5º48'33.098"**, thence at true bearing of **65.37º**, for a distance of approximately **1 mile 1335 yards**, to **Point C**, located at geographical coordinates of longitude **60º12'14.198"W** and latitude **5º49'11.28"**, thence at true bearing of **79.05º**, for a distance of approximately **814.007 yards**, to **Point D**, located at geographical coordinates of longitude **60º11'50.417"W** and latitude **5º49'15.859"**, thence at true bearing of **121.93º**, for a distance of approximately **1486.3 yards**, to **Point E**, located at geographical coordinates of longitude **60º11'12.88"W** and latitude **5º48'52.589"**, thence at true bearing of **251.02º**, for a distance of approximately **1160.77 yards**, to **Point F**, located at geographical coordinates of longitude **60º11'45.542"W** and latitude **5º48'41.411"**, thence at true bearing of **249.28º**, for a distance of approximately **1 mile 648.746 yards**, to **Point G**, located at geographical coordinates of longitude **60º12'52.585"W** and latitude **5º48'16.186"**, thence at true bearing of **240.8º**, for a distance of approximately **496.461 yards**, to **Point H**, located at geographical coordinates of longitude **60º13'5.48"W** and latitude **5º48'9.014"**, thence at true bearing of **218.01º**, for a distance of approximately **750.357 yards**, to **Point I**, located at geographical coordinates of longitude **60º13'18.178"W** and latitude **5º47'52.850"**, thence at true bearing of **271.75º**, for a distance of approximately **628.433 yards**, to the point of commencement at **Point A**.

Thus enclosing an area of approximately **1182 acres**, save and except all lands lawfully held or occupied.

GS23: P-1119/MP/000/2026

Any person having the right, title and interest in the above mentioned area and who have just grounds to oppose the transfer of the said Mining Permit is hereby required to do so in due form at the Office of the Guyana Geology and Mines Commission, Mines Division in terms of Regulation 21 of the Mining Regulation of the Mining Act. 1989 within fourteen (14) days from the date of the first publication of the Notice.



.....
Newell Dennison
Commissioner

GUYANA GEOLOGY AND MINES COMMISSION
High and Princes Streets

GS23: S-1139/MP/000/2026

July 14, 2026

TRANSFER

NOTICE OF INTENTION TO TRANSFER MINING PERMIT (Medium Scale)

Notice is hereby given in accordance with the Mining Regulations of the Mining Act 1989, that **Latchmi Sahadeo** whose address is **Lot 83 Premniranjan Place, Prashad Nagar, Georgetown, Guyana** has filed with the Commissioner, Guyana Geology and Mines Commission, Notice of Intention to Transfer to and in favor of **Ryan Alexander Pereira** whose address is **Lot 83 Premniranjan Place, Prashad Nagar, Georgetown, Guyana** all rights, titles and interest in and to **Mining Permit No. 187/2026**

Tract of state land located in the Mazaruni Mining District No. 3 as shown on Terra Surveys Topographic Map 33NE, at scale 1:50,000 with reference point 'X' located at the Karowrieng and Mazaruni Rivers with geographical coordinates of longitude **60º16'58.616"W** and latitude **5º40'47.006"N**.

Thence at a true bearing of **17.97º**, for a distance of **8 miles 1015 yards**, to the point of commencement:

Point A, located at geographical coordinates of longitude **60º14'40.038"W** and latitude **5º47'52.08"**, thence at true bearing of **90.0º**, for a distance of approximately **964.47 yards**, to **Point B**, located at geographical coordinates of longitude **60º14'11.339"W** and latitude **5º47'52.08"**, thence at true bearing of **201.02º**, for a distance of approximately **808.86 yards**, to **Point C**, located at geographical coordinates of longitude **60º14'19.972"W** and latitude **5º47'29.728"**, thence at true bearing of **224.07º**, for a distance of approximately **526.016 yards**, to **Point D**, located at geographical coordinates of longitude **60º14'30.858"W** and latitude **5º47'18.539"**, thence at true bearing of **214.52º**, for a distance of approximately **611.729 yards**, to **Point E**, located at geographical coordinates of longitude **60º14'41.172"W** and latitude **5º47'3.617"**, thence at true bearing of **119.14º**, for a distance of approximately **1036.38 yards**, to **Point F**, located at geographical coordinates of longitude **60º14'14.237"W** and latitude **5º46'48.677"**, thence at true bearing of **190.38º**, for a distance of approximately **640.756 yards**, to **Point G**, located at geographical coordinates of longitude **60º14'17.671"W** and latitude **5º46'30.018"**, thence at true bearing of **198.62º**, for a distance of approximately **572.836 yards**, to **Point H**, located at geographical coordinates of longitude **60º14'23.114"W** and latitude **5º46'13.948"**, thence at true bearing of **135.61º**, for a distance of approximately **977.591 yards**, to **Point I**, located at geographical coordinates of longitude **60º14'2.767"W** and latitude **5º45'53.266"**, thence at true bearing of **189.53º**, for a distance of approximately **638.964 yards**, to **Point J**, located at geographical coordinates of longitude **60º14'5.914"W** and latitude **5º45'34.61"**, thence at true bearing of **225.61º**, for a distance of approximately **485.042 yards**, to **Point K**, located at geographical coordinates of longitude **60º14'16.228"W** and latitude **5º45'24.566"**, thence at true bearing of **278.02º**, for a

distance of approximately **1186.54 yards**, to **Point L**, located at geographical coordinates of longitude **60º14'51.187"W** and latitude **5º45'29.466"**, thence at true bearing of **51.67º**, for a distance of approximately **687.433 yards**, to **Point M**, located at geographical coordinates of longitude **60º14'35.142"W** and latitude **5º45'42.088"**, thence at true bearing of **345.08º**, for a distance of approximately **411.528 yards**, to **Point N**, located at geographical coordinates of longitude **60º14'38.296"W** and latitude **5º45'53.86"**, thence at true bearing of **308.87º**, for a distance of approximately **494.756 yards**, to **Point O**, located at geographical coordinates of longitude **60º14'49.758"W** and latitude **5º46'3.05"**, thence at true bearing of **356.65º**, for a distance of approximately **660.588 yards**, to **Point P**, located at geographical coordinates of longitude **60º14'50.906"W** and latitude **5º46'22.573"**, thence at true bearing of **34.88º**, for a distance of approximately **673.425 yards**, to **Point Q**, located at geographical coordinates of longitude **60º14'39.448"W** and latitude **5º46'38.928"**, thence at true bearing of **280.65º**, for a distance of approximately **511.382 yards**, to **Point R**, located at geographical coordinates of longitude **60º14'54.402"W** and latitude **5º46'41.725"**, thence at true bearing of **280.53º**, for a distance of approximately **193.692 yards**, to **Point S**, located at geographical coordinates of longitude **60º15'.068"W** and latitude **5º46'42.773"**, thence at true bearing of **308.29º**, for a distance of approximately **195.289 yards**, to **Point T**, located at geographical coordinates of longitude **60º15'4.63"W** and latitude **5º46'46.355"**, thence at true bearing of **333.63º**, for a distance of approximately **114.687 yards**, to **Point U**, located at geographical coordinates of longitude **60º15'6.145"W** and latitude **5º46'49.397"**, thence at true bearing of **341.84º**, for a distance of approximately **722.822 yards**, to **Point V**, located at geographical coordinates of longitude **60º15'12.848"W** and latitude **5º47'9.73"**, thence at true bearing of **50.24º**, for a distance of approximately **796.151 yards**, to **Point W**, located at geographical coordinates of longitude **60º14'54.636"W** and latitude **5º47'24.803"**, thence at true bearing of **48.31º**, for a distance of approximately **644.319 yards**, to **Point X**, located at geographical coordinates of longitude **60º14'40.319"W** and latitude **5º47'37.489"**, thence at true bearing of **1.1º**, for a distance of approximately **492.952 yards**, to the point of commencement at **Point A**.

Thus enclosing an area of approximately **1120 acres**, save and except all lands lawfully held or occupied.

Any person having the right, title and interest in the above mentioned area and who have just grounds to oppose the transfer of the said Mining Permit is hereby required to do so in due form at the Office of the Guyana Geology and Mines Commission, Mines Division in terms of Regulation 21 of the Mining Regulation of the Mining Act. 1989 within fourteen (14) days from the date of the first publication of the Notice.

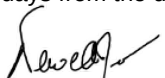

.....
Newell Dennison
Commissioner

GUYANA GEOLOGY AND MINES COMMISSION
High and Princes Streets

GS8: M-1226/000/2026

July 16, 2026

NOTICE OF INTENTION TO GRANT PROSPECTING PERMIT (Medium Scale)

Notice is hereby given in accordance with Section 55 of the Mining Act 1989 of the Intention to Grant to **Wavel Moonsammy** whose address is **Lot 29 Diamond School Street, East Bank Demerara, Guyana,** a Prospecting Permit (Medium Scale) to explore for **Gold and Precious Stones** over the under-mentioned area:

Tract of state land located in the Cuyuni Mining District No. 4 as shown on Terra Surveys Topographic Map 18NW, at scale 1:50,000 with reference point 'X' located at the confluence of the Cuyuni and Kutuau Rivers with geographical coordinates of longitude **59º15'21.575"W** and latitude **6º47'24.544"N**

Thence at a true bearing of **352.65º**, for a distance of **10 miles 1235.4 yards**, to the point of commencement:

Point A, located at geographical coordinates of longitude **59º16'33.42"W** and latitude **6º56'37.572"**, thence at true bearing of **180.0º**, for a distance of approximately **696.67 yards**, to **Point B**, located at geographical coordinates of longitude **59º16'33.42"W** and latitude **6º56'16.948"**, thence at true bearing of **270.0º**, for a distance of approximately **242.514 yards**, to **Point C**, located at geographical coordinates of longitude **59º16'40.652"W** and latitude **6º56'16.948"**, thence at true bearing of **0.46º**, for a distance of approximately **151.037 yards**, to **Point D**, located at geographical coordinates of longitude **59º16'40.616"W** and latitude **6º56'21.419"**, thence at true bearing of **269.99º**, for a distance of approximately **1151.36 yards**, to **Point E**, located at geographical coordinates of longitude **59º17'14.953"W** and latitude **6º56'21.415"**, thence at true bearing of **359.94º**, for a distance of approximately **545.76 yards**, to **Point F**, located at geographical coordinates of longitude **59º17'14.971"W** and latitude **6º56'37.572"**, thence at true bearing of **90.0º**, for a distance of approximately **1393.26 yards**, to the point of commencement at **Point A**

Thus enclosing an area of approximately **165 acres**, save and except all lands lawfully held or occupied.

Any person who claims he has any right or interest to the area to be granted and will be injuriously affected by the grant of a Prospecting Permit (Medium Scale), may within twenty-one (21) days after publication of the first advertisement lodge with the Guyana Geology and Mines Commission a petition objecting to the grant of this Prospecting Permit (Medium Scale).

……
Newell Dennison
Commissioner

GUYANA GEOLOGY AND MINES COMMISSION
High and Princes Streets

GS8: S-1264/003/2026

July 16, 2026

NOTICE OF INTENTION TO GRANT PROSPECTING PERMIT (Medium Scale)

Notice is hereby given in accordance with Section 55 of the Mining Act 1989 of the Intention to Grant to **Surin Shivdatt Sukhai** whose address is **Lot 4678 New Providence Housing Scheme, East Bank Demerara, Guyana,** a Prospecting Permit (Medium Scale) to explore for **Gold, Precious Stones and Valuable Minerals** over the under-mentioned area:

Tract of state land located in the Mazaruni Mining District No. 3 as shown on Terra Surveys Topographic Map 32NW, at scale 1:50,000 with reference point 'X' located at the confluence of the Kamarang and the Attabro Rivers with geographical coordinates of longitude **60º56'13.65"W** and latitude **5º48'48.989"N**

Thence at a true bearing of **72.8º**, for a distance of **3 miles 1596.38 yards**, to the point of commencement:

Point A, located at geographical coordinates of longitude **60º52'58.17"W** and latitude **5º49'49.17"N**, thence at true bearing of **268.09º**, for a distance of approximately **357.076 yards**, to **Point B**, located at geographical coordinates of longitude **60º53'8.79"W** and latitude **5º49'48.817"N**, thence at true bearing of **80.77º**, for a distance of approximately **326.631 yards**, to **Point C**, located at geographical coordinates of longitude **60º52'59.196"W** and latitude **5º49'50.369"N**, thence at true bearing of **2.07º**, for a distance of approximately **478.704 yards**, to **Point D**, located at geographical coordinates of longitude **60º52'58.681"W** and latitude **5º50'4.531"N**, thence at true bearing of **10.18º**, for a distance of approximately **883.505 yards**, to **Point E**, located at geographical coordinates of longitude **60º52'54.034"W** and latitude **5º50'30.275"N**, thence at true bearing of **345.4º**, for a distance of approximately **599.909 yards**, to **Point F**, located at geographical coordinates of longitude **60º52'58.534"W** and latitude **5º50'47.461"N**, thence at true bearing of **92.03º**, for a distance of approximately **130.489 yards**, to **Point G**, located at geographical coordinates of longitude **60º52'54.653"W** and latitude **5º50'47.324"N**, thence at true bearing of **131.1º**, for a distance of approximately **75.2894 yards**, to **Point H**, located at geographical coordinates of longitude **60º52'52.964"W** and latitude **5º50'45.859"N**, thence at true bearing of **122.63º**, for a distance of approximately **329.509 yards**, to **Point I**, located at geographical coordinates of longitude **60º52'44.706"W** and latitude **5º50'40.6"N**, thence at true bearing of **113.85º**, for a distance of approximately **108.858 yards**, to **Point J**, located at geographical coordinates of longitude **60º52'41.743"W** and latitude **5º50'39.296"N**, thence at true bearing of **106.89º**, for a distance of approximately **263.223 yards**, to **Point K**, located at geographical coordinates of longitude **60º52'34.248"W** and latitude **5º50'37.032"N**, thence at true bearing of **99.92º**, for a distance of approximately **77.6158 yards**, to **Point L**, located at geographical coordinates of longitude **60º52'31.973"W** and latitude **5º50'36.636"N**, thence at true bearing of **94.59º**, for a distance of approximately **86.5313 yards**, to **Point M**, located at geographical coordinates of longitude **60º52'29.406"W** and latitude **5º50'36.431"N**, thence at true bearing of **132.04º**, for a distance of approximately **66.4603 yards**, to **Point N**, located at geographical coordinates of longitude **60º52'27.937"W** and latitude **5º50'35.113"N**, thence at true bearing of **128.35º**, for a

distance of approximately **55.0706 yards**, to **Point O**, located at geographical coordinates of longitude **60º52'26.652"W** and latitude **5º50'34.102"N**, thence at true bearing of **151.14º**, for a distance of approximately **56.6486 yards**, to **Point P**, located at geographical coordinates of longitude **60º52'25.838"W** and latitude **5º50'32.633"N**, thence at true bearing of **141.52º**, for a distance of approximately **27.8041 yards**, to **Point Q**, located at geographical coordinates of longitude **60º52'25.324"W** and latitude **5º50'31.988"N**, thence at true bearing of **135.61º**, for a distance of approximately **234.497 yards**, to **Point R**, located at geographical coordinates of longitude **60º52'20.442"W** and latitude **5º50'27.028"N**, thence at true bearing of **129.37º**, for a distance of approximately **69.0115 yards**, to **Point S**, located at geographical coordinates of longitude **60º52'18.854"W** and latitude **5º50'25.732"N**, thence at true bearing of **121.84º**, for a distance of approximately **288.799 yards**, to **Point T**, located at geographical coordinates of longitude **60º52'11.554"W** and latitude **5º50'21.221"N**, thence at true bearing of **114.17º**, for a distance of approximately **68.0208 yards**, to **Point U**, located at geographical coordinates of longitude **60º52'9.707"W** and latitude **5º50'20.396"N**, thence at true bearing of **107.29º**, for a distance of approximately **261.385 yards**, to **Point V**, located at geographical coordinates of longitude **60º52'2.28"W** and latitude **5º50'18.096"N**, thence at true bearing of **99.01º**, for a distance of approximately **143.674 yards**, to **Point W**, located at geographical coordinates of longitude **60º51'58.057"W** and latitude **5º50'17.43"N**, thence at true bearing of **105.28º**, for a distance of approximately **61.8259 yards**, to **Point X**, located at geographical coordinates of longitude **60º51'56.282"W** and latitude **5º50'16.948"N**, thence at true bearing of **99.36º**, for a distance of approximately **76.261 yards**, to **Point Y**, located at geographical coordinates of longitude **60º51'54.043"W** and latitude **5º50'16.58"N**, thence at true bearing of **112.02º**, for a distance of approximately **259.427 yards**, to **Point Z**, located at geographical coordinates of longitude **60º51'46.886"W** and latitude **5º50'13.7"N**, thence at true bearing of **92.33º**, for a distance of approximately **370.97 yards**, to **Point AA**, located at geographical coordinates of longitude **60º51'35.856"W** and latitude **5º50'13.254"N**, thence at true bearing of **72.6º**, for a distance of approximately **191.172 yards**, to **Point AB**, located at geographical coordinates of longitude **60º51'30.427"W** and latitude **5º50'14.947"N**, thence at true bearing of **118.16º**, for a distance of approximately **120.066 yards**, to **Point AC**, located at geographical coordinates of longitude **60º51'27.277"W** and latitude **5º50'13.268"N**, thence at true bearing of **128.97º**, for a distance of approximately **39.8324 yards**, to **Point AD**, located at geographical coordinates of longitude **60º51'26.356"W** and latitude **5º50'12.527"N**, thence at true bearing of **151.98º**, for a distance of approximately **134.168 yards**, to **Point AE**, located at geographical coordinates of longitude **60º51'24.48"W** and latitude **5º50'9.0204"N**, thence at true bearing of **149.64º**, for a distance of approximately **88.0812 yards**, to **Point AF**, located at geographical coordinates of longitude **60º51'23.155"W** and latitude **5º50'6.768"N**, thence at true bearing of **147.04º**, for a distance of approximately **152.758 yards**, to **Point AG**, located at geographical coordinates of longitude **60º51'20.682"W** and latitude **5º50'2.976"N**, thence at true bearing of **143.68º**, for a distance of approximately **116.821 yards**, to **Point AH**, located at geographical coordinates of longitude **60º51'18.623"W** and latitude **5º50'.19"N**, thence at true bearing of **141.82º**, for a distance of approximately **78.2798 yards**, to **Point AI**, located at geographical coordinates of longitude **60º51'17.183"W** and latitude **5º49'58.368"N**, thence at true bearing of **140.84º**, for a distance of approximately **67.4355 yards**, to **Point AJ**, located at geographical coordinates of longitude **60º51'15.916"W** and latitude **5º49'56.82"N**, thence at true bearing of **139.13º**, for a distance of approximately **27.1771 yards**, to **Point AK**, located

GS8: S-1264/003/2026

at geographical coordinates of longitude **60º51'15.386"W** and latitude **5º49'56.212"N**, thence at true bearing of **143.8º**, for a distance of approximately **29.0847 yards**, to **Point AL**, located at geographical coordinates of longitude **60º51'14.875"W** and latitude **5º49'55.517"N**, thence at true bearing of **139.65º**, for a distance of approximately **119.2 yards**, to **Point AM**, located at geographical coordinates of longitude **60º51'12.578"W** and latitude **5º49'52.828"N**, thence at true bearing of **230.05º**, for a distance of approximately **0.946862 yards**, to **Point AN**, located at geographical coordinates of longitude **60º51'12.6"W** and latitude **5º49'52.81"N**, thence at true bearing of **139.99º**, for a distance of approximately **5.08049 yards**, to **Point AO**, located at geographical coordinates of longitude **60º51'12.503"W** and latitude **5º49'52.694"N**, thence at true bearing of **270.0º**, for a distance of approximately **0.72585 yards**, to **Point AP**, located at geographical coordinates of longitude **60º51'12.524"W** and latitude **5º49'52.694"N**, thence at true bearing of **268.08º**, for a distance of approximately **2 miles 32.1177 yards** to the point of commencement at **Point A**

Thus enclosing an area of approximately **778 acres**, save and except all lands lawfully held or occupied.

Any person who claims he has any right or interest to the area to be granted and will be injuriously affected by the grant of a Prospecting Permit (Medium Scale), may within twenty-one (21) days after publication of the first advertisement lodge with the Guyana Geology and Mines Commission a petition objecting to the grant of this Prospecting Permit (Medium Scale).



.....
Newell Dennison
Commissioner

GUYANA GEOLOGY AND MINES COMMISSION
High and Princes Streets

GS8: S-1264/004/2026

July 16, 2026

NOTICE OF INTENTION TO GRANT PROSPECTING PERMIT (Medium Scale)

Notice is hereby given in accordance with Section 55 of the Mining Act 1989 of the Intention to Grant to **Surin Shivdatt Sukhai** whose address is **Lot 4678 New Providence Housing Scheme, East Bank Demerara, Guyana,** a Prospecting Permit (Medium Scale) to explore for **Gold, Precious Stones and Valuable Minerals** over the under-mentioned area:

Tract of state land located in the Mazaruni Mining District No. 3 as shown on Terra Surveys Topographic Map 32NW, at scale 1:50,000 with reference point 'X' located at the confluence of the Kamarang River and the Attabro River with geographical coordinates of longitude **60º56'13.65"W** and latitude **5º48'48.989"N**

Thence at a true bearing of **58.33º**, for a distance of **3 miles 957.209 yards**, to the point of commencement:

Point A, located at geographical coordinates of longitude **60º53'35.675"W** and latitude **5º50'25.922"N**, thence at true bearing of **69.59º**, for a distance of approximately **1231.41 yards**, to **Point B**, located at geographical coordinates of longitude **60º53'1.331"W** and latitude **5º50'38.638"N**, thence at true bearing of **159.67º**, for a distance of approximately **258.332 yards**, to **Point C**, located at geographical coordinates of longitude **60º52'58.66"W** and latitude **5º50'31.466"N**, thence at true bearing of **180.51º**, for a distance of approximately **244.921 yards**, to **Point D**, located at geographical coordinates of longitude **60º52'58.724"W** and latitude **5º50'24.216"N**, thence at true bearing of **197.31º**, for a distance of approximately **267.872 yards**, to **Point E**, located at geographical coordinates of longitude **60º53'1.097"W** and latitude **5º50'16.645"N**, thence at true bearing of **201.69º**, for a distance of approximately **221.568 yards**, to **Point F**, located at geographical coordinates of longitude **60º53'3.534"W** and latitude **5º50'10.55"N**, thence at true bearing of **178.32º**, for a distance of approximately **218.981 yards**, to **Point G**, located at geographical coordinates of longitude **60º53'3.343"W** and latitude **5º50'4.07"N**, thence at true bearing of **176.06º**, for a distance of approximately **345.441 yards**, to **Point H**, located at geographical coordinates of longitude **60º53'2.638"W** and latitude **5º49'53.868"N**, thence at true bearing of **246.25º**, for a distance of approximately **150.671 yards**, to **Point I**, located at geographical coordinates of longitude **60º53'6.742"W** and latitude **5º49'52.072"N**, thence at true bearing of **267.7º**, for a distance of approximately **269.749 yards**, to **Point J**, located at geographical coordinates of longitude **60º53'14.762"W** and latitude **5º49'51.751"N**, thence at true bearing of **270.99º**, for a distance of approximately **252.271 yards**, to **Point K**, located at geographical coordinates of longitude **60º53'22.268"W** and latitude **5º49'51.881"N**, thence at true bearing of **274.12º**, for a distance of approximately **215.165 yards**, to **Point L**, located at geographical coordinates of longitude **60º53'28.655"W** and latitude **5º49'52.338"N**, thence at true bearing of **339.02º**, for a distance of approximately **264.904 yards**, to **Point M**, located at geographical coordinates of longitude **60º53'31.477"W** and latitude **5º49'59.66"N**, thence at true bearing of **344.83º**, for a distance of approximately **251.485 yards**, to **Point N**, located at geographical coordinates of longitude **60º53'33.436"W** and latitude **5º50'6.846"N**, thence at true bearing of **343.45º**, for a

GS8: S-1264/004/2026

distance of approximately **196.633 yards**, to **Point O**, located at geographical coordinates of longitude **60º53'35.102"W** and latitude **5º50'12.426"N**, thence at true bearing of **25.56º**, for a distance of approximately **189.798 yards**, to **Point P**, located at geographical coordinates of longitude **60º53'32.665"W** and latitude **5º50'17.495"N**, thence at true bearing of **40.03º**, for a distance of approximately **109.098 yards**, to **Point Q**, located at geographical coordinates of longitude **60º53'30.577"W** and latitude **5º50'19.968"N**, thence at true bearing of **9.1º**, for a distance of approximately **108.622 yards**, to **Point R**, located at geographical coordinates of longitude **60º53'30.066"W** and latitude **5º50'23.143"N**, thence at true bearing of **350.17º**, for a distance of approximately **43.936 yards**, to **Point S**, located at geographical coordinates of longitude **60º53'30.289"W** and latitude **5º50'24.425"N**, thence at true bearing of **309.84º**, for a distance of approximately **49.1583 yards**, to **Point T**, located at geographical coordinates of longitude **60º53'31.412"W** and latitude **5º50'25.357"N**, thence at true bearing of **277.59º**, for a distance of approximately **144.499 yards** to the point of commencement at **Point A**

Thus enclosing an area of approximately **295 acres**, save and except all lands lawfully held or occupied.

Any person who claims he has any right or interest to the area to be granted and will be injuriously affected by the grant of a Prospecting Permit (Medium Scale), may within twenty-one (21) days after publication of the first advertisement lodge with the Guyana Geology and Mines Commission a petition objecting to the grant of this Prospecting Permit (Medium Scale).

.....
Newell Dennison
Commissioner

GUYANA GEOLOGY AND MINES COMMISSION
High and Princes Streets

GS8: S-1264/005/2026

July 16, 2026

NOTICE OF INTENTION TO GRANT PROSPECTING PERMIT (Medium Scale)

Notice is hereby given in accordance with Section 55 of the Mining Act 1989 of the Intention to Grant to **Surin Shivdatt Sukhai** whose address is **Lot 4678 New Providence Housing Scheme, East Bank Demerara, Guyana,** a Prospecting Permit (Medium Scale) to explore for **Gold, Precious Stones and Valuable Minerals** over the under-mentioned area:

Tract of state land located in the Mazaruni Mining District No. 3 as shown on Terra Surveys Topographic Map 32NW, at scale 1:50,000 with reference point 'X' located at the confluence of the Kamarang River and the Attabro River with geographical coordinates of longitude **60º56'13.65"W** and latitude **5º48'48.989"N**

Thence at a true bearing of **14.06º**, for a distance of **5 miles 899.491 yards**, to the point of commencement:

Point A, located at geographical coordinates of longitude **60º55'3.518"W** and latitude **5º53'27.532"N**, thence at true bearing of **86.93º**, for a distance of approximately **1 mile 1235.32 yards**, to **Point B**, located at geographical coordinates of longitude **60º53'34.501"W** and latitude **5º53'32.287"N**, thence at true bearing of **177.17º**, for a distance of approximately **137.337 yards**, to **Point C**, located at geographical coordinates of longitude **60º53'34.3"W** and latitude **5º53'28.226"N**, thence at true bearing of **162.48º**, for a distance of approximately **252.359 yards**, to **Point D**, located at geographical coordinates of longitude **60º53'32.039"W** and latitude **5º53'21.102"N**, thence at true bearing of **210.73º**, for a distance of approximately **80.4928 yards**, to **Point E**, located at geographical coordinates of longitude **60º53'33.263"W** and latitude **5º53'19.054"N**, thence at true bearing of **207.1º**, for a distance of approximately **79.9146 yards**, to **Point F**, located at geographical coordinates of longitude **60º53'34.346"W** and latitude **5º53'16.948"N**, thence at true bearing of **206.06º**, for a distance of approximately **39.9315 yards**, to **Point G**, located at geographical coordinates of longitude **60º53'34.868"W** and latitude **5º53'15.886"N**, thence at true bearing of **205.05º**, for a distance of approximately **137.717 yards**, to **Point H**, located at geographical coordinates of longitude **60º53'36.604"W** and latitude **5º53'12.192"N**, thence at true bearing of **201.73º**, for a distance of approximately **124.491 yards**, to **Point I**, located at geographical coordinates of longitude **60º53'37.975"W** and latitude **5º53'8.768"N**, thence at true bearing of **198.58º**, for a distance of approximately **45.9289 yards**, to **Point J**, located at geographical coordinates of longitude **60º53'38.411"W** and latitude **5º53'7.48"N**, thence at true bearing of **196.51º**, for a distance of approximately **78.7622 yards**, to **Point K**, located at geographical coordinates of longitude **60º53'39.077"W** and latitude **5º53'5.244"N**, thence at true bearing of **194.39º**, for a distance of approximately **70.5564 yards**, to **Point L**, located at geographical coordinates of longitude **60º53'39.599"W** and latitude **5º53'3.221"N**, thence at true bearing of **190.95º**, for a distance of approximately **135.626 yards**, to **Point M**, located at geographical coordinates of longitude **60º53'40.366"W** and latitude **5º52'59.279"N**, thence at true bearing of **187.38º**, for a distance of approximately **92.3321 yards**, to **Point N**, located at geographical coordinates of longitude **60º53'40.718"W** and

GS8: S-1264/005/2026

latitude **5º52'56.568"N**, thence at true bearing of **186.04º**, for a distance of approximately **51.7258 yards**, to **Point O**, located at geographical coordinates of longitude **60º53'40.88"W** and latitude **5º52'55.045"N**, thence at true bearing of **184.76º**, for a distance of approximately **91.8845 yards**, to **Point P**, located at geographical coordinates of longitude **60º53'41.107"W** and latitude **5º52'52.334"N**, thence at true bearing of **173.31º**, for a distance of approximately **436.983 yards**, to **Point Q**, located at geographical coordinates of longitude **60º53'39.592"W** and latitude **5º52'39.486"N**, thence at true bearing of **161.92º**, for a distance of approximately **50.6579 yards**, to **Point R**, located at geographical coordinates of longitude **60º53'39.124"W** and latitude **5º52'38.06"N**, thence at true bearing of **154.57º**, for a distance of approximately **280.605 yards**, to **Point S**, located at geographical coordinates of longitude **60º53'35.538"W** and latitude **5º52'30.558"N**, thence at true bearing of **147.26º**, for a distance of approximately **85.004 yards**, to **Point T**, located at geographical coordinates of longitude **60º53'34.17"W** and latitude **5º52'28.441"N**, thence at true bearing of **146.66º**, for a distance of approximately **18.4867 yards**, to **Point U**, located at geographical coordinates of longitude **60º53'33.868"W** and latitude **5º52'27.984"N**, thence at true bearing of **146.25º**, for a distance of approximately **108.66 yards**, to **Point V**, located at geographical coordinates of longitude **60º53'32.071"W** and latitude **5º52'25.309"N**, thence at true bearing of **146.12º**, for a distance of approximately **209.609 yards**, to **Point W**, located at geographical coordinates of longitude **60º53'28.594"W** and latitude **5º52'20.158"N**, thence at true bearing of **267.88º**, for a distance of approximately **1 mile 394.784 yards**, to **Point X**, located at geographical coordinates of longitude **60º54'32.677"W** and latitude **5º52'17.8"N**, thence at true bearing of **336.14º**, for a distance of approximately **273.374 yards**, to **Point Y**, located at geographical coordinates of longitude **60º54'35.968"W** and latitude **5º52'25.201"N**, thence at true bearing of **336.2º**, for a distance of approximately **1373.46 yards**, to **Point Z**, located at geographical coordinates of longitude **60º54'52.463"W** and latitude **5º53'2.404"N**, thence at true bearing of **336.36º**, for a distance of approximately **926.527 yards** to the point of commencement at **Point A**

Thus enclosing an area of approximately **1200 acres**, save and except all lands lawfully held or occupied.

Any person who claims he has any right or interest to the area to be granted and will be injuriously affected by the grant of a Prospecting Permit (Medium Scale), may within twenty-one (21) days after publication of the first advertisement lodge with the Guyana Geology and Mines Commission a petition objecting to the grant of this Prospecting Permit (Medium Scale).

……
Newell Dennison
Commissioner

GUYANA GEOLOGY AND MINES COMMISSION
High and Princes Streets

GS8: S-1264/012/2026

July 16, 2026

NOTICE OF INTENTION TO GRANT PROSPECTING PERMIT (Medium Scale)

Notice is hereby given in accordance with Section 55 of the Mining Act 1989 of the Intention to Grant to **Surin Shivdatt Sukhai** whose address is **Lot 4678 New Providence Housing Scheme, East Bank Demerara, Guyana,** a Prospecting Permit (Medium Scale) to explore for **Gold, Precious Stones and Valuable Minerals** over the under-mentioned area:

Tract of state land located in the Mazaruni Mining District No. 3 as shown on Terra Surveys Topographic Map 32NW, at scale 1:50,000 with reference point 'X' located at the confluence of the Paruima and Uluk Rivers with geographical coordinates of longitude **61º3'4.853"W** and latitude **5º54'58.464"N**

Thence at a true bearing of **66.37º**, for a distance of **7 miles 1340.97 yards**, to the point of commencement:

Point A, located at geographical coordinates of longitude **60º56'52.339"W** and latitude **5º57'40.568"N**, thence at true bearing of **99.59º**, for a distance of approximately **1 mile 1487.53 yards**, to **Point B**, located at geographical coordinates of longitude **60º55'17.026"W** and latitude **5º57'24.559"N**, thence at true bearing of **99.55º**, for a distance of approximately **1 mile 185.824 yards**, to **Point C**, located at geographical coordinates of longitude **60º54'19.912"W** and latitude **5º57'14.998"N**, thence at true bearing of **186.71º**, for a distance of approximately **11.3872 yards**, to **Point D**, located at geographical coordinates of longitude **60º54'19.951"W** and latitude **5º57'14.663"N**, thence at true bearing of **172.97º**, for a distance of approximately **756.962 yards**, to **Point E**, located at geographical coordinates of longitude **60º54'17.194"W** and latitude **5º56'52.422"N**, thence at true bearing of **135.87º**, for a distance of approximately **313.913 yards**, to **Point F**, located at geographical coordinates of longitude **60º54'10.688"W** and latitude **5º56'45.751"N**, thence at true bearing of **272.63º**, for a distance of approximately **2 miles 838.995 yards**, to **Point G**, located at geographical coordinates of longitude **60º56'20.296"W** and latitude **5º56'51.662"N**, thence at true bearing of **326.91º**, for a distance of approximately **1 mile 211.81 yards** to the point of commencement at **Point A**

Thus enclosing an area of approximately **1200 acres**, save and except all lands lawfully held or occupied.

Any person who claims he has any right or interest to the area to be granted and will be injuriously affected by the grant of a Prospecting Permit (Medium Scale), may within twenty-one (21) days after publication of the first advertisement lodge with the Guyana Geology and Mines Commission a petition objecting to the grant of this Prospecting Permit (Medium Scale).

……
Newell Dennison
Commissioner

GUYANA GEOLOGY AND MINES COMMISSION
High and Princes Streets

GS8: S-1264/013/2026

July 16, 2026

NOTICE OF INTENTION TO GRANT PROSPECTING PERMIT (Medium Scale)

Notice is hereby given in accordance with Section 55 of the Mining Act 1989 of the Intention to Grant to **Surin Shivdatt Sukhai** whose address is **Lot 4678 New Providence Housing Scheme, East Bank Demerara, Guyana,** a Prospecting Permit (Medium Scale) to explore for **Gold, Precious Stones and Valuable Minerals** over the under-mentioned area:

Tract of state land located in the Mazaruni Mining District No. 3 as shown on Terra Surveys Topographic Map 32NW, at scale 1:50,000 with reference point 'X' located at the confluence of the Kamarang and the Attabro Rivers with geographical coordinates of longitude **60º56'13.65"W** and latitude **5º48'48.989"N**

Thence at a true bearing of **42.45º**, for a distance of **11 miles 1430.79 yards**, to the point of commencement:

Point A, located at geographical coordinates of longitude **60º49'16.01"W** and latitude **5º56'23.129"N**, thence at true bearing of **100.14º**, for a distance of approximately **865.738 yards**, to **Point B**, located at geographical coordinates of longitude **60º48'50.645"W** and latitude **5º56'18.618"N**, thence at true bearing of **99.16º**, for a distance of approximately **953.78 yards**, to **Point C**, located at geographical coordinates of longitude **60º48'22.619"W** and latitude **5º56'14.122"N**, thence at true bearing of **100.46º**, for a distance of approximately **36.1611 yards**, to **Point D**, located at geographical coordinates of longitude **60º48'21.56"W** and latitude **5º56'13.927"N**, thence at true bearing of **217.08º**, for a distance of approximately **668.06 yards**, to **Point E**, located at geographical coordinates of longitude **60º48'33.548"W** and latitude **5º55'58.148"N**, thence at true bearing of **221.3º**, for a distance of approximately **284.58 yards**, to **Point F**, located at geographical coordinates of longitude **60º48'39.139"W** and latitude **5º55'51.82"N**, thence at true bearing of **237.42º**, for a distance of approximately **100.046 yards**, to **Point G**, located at geographical coordinates of longitude **60º48'41.648"W** and latitude **5º55'50.225"N**, thence at true bearing of **247.23º**, for a distance of approximately **198.867 yards**, to **Point H**, located at geographical coordinates of longitude **60º48'47.106"W** and latitude **5º55'47.946"N**, thence at true bearing of **238.51º**, for a distance of approximately **329.644 yards**, to **Point I**, located at geographical coordinates of longitude **60º48'55.472"W** and latitude **5º55'42.848"N**, thence at true bearing of **221.13º**, for a distance of approximately **330.463 yards**, to **Point J**, located at geographical coordinates of longitude **60º49'1.942"W** and latitude **5º55'35.479"N**, thence at true bearing of **212.46º**, for a distance of approximately **294.135 yards**, to **Point K**, located at geographical coordinates of longitude **60º49'6.64"W** and latitude **5º55'28.132"N**, thence at true bearing of **199.94º**, for a distance of approximately **476.957 yards**, to **Point L**, located at geographical coordinates of longitude **60º49'11.482"W** and latitude **5º55'14.858"N**, thence at true bearing of **187.46º**, for a distance of approximately **448.874 yards**, to **Point M**, located at geographical coordinates of longitude **60º49'13.217"W** and latitude **5º55'1.682"N**, thence at true bearing of **185.87º**, for a distance of approximately **60.2674 yards**, to **Point N**, located at geographical coordinates of longitude **60º49'13.4"W** and

GS8: S-1264/013/2026

latitude **5º54'59.908"N**, thence at true bearing of **184.34º**, for a distance of approximately **294.031 yards**, to **Point O**, located at geographical coordinates of longitude **60º49'14.063"W** and latitude **5º54'51.228"N**, thence at true bearing of **200.05º**, for a distance of approximately **102.655 yards**, to **Point P**, located at geographical coordinates of longitude **60º49'15.11"W** and latitude **5º54'48.373"N**, thence at true bearing of **217.28º**, for a distance of approximately **254.783 yards**, to **Point Q**, located at geographical coordinates of longitude **60º49'19.704"W** and latitude **5º54'42.372"N**, thence at true bearing of **213.16º**, for a distance of approximately **159.209 yards**, to **Point R**, located at geographical coordinates of longitude **60º49'22.296"W** and latitude **5º54'38.426"N**, thence at true bearing of **208.98º**, for a distance of approximately **425.379 yards**, to **Point S**, located at geographical coordinates of longitude **60º49'28.43"W** and latitude **5º54'27.41"N**, thence at true bearing of **204.16º**, for a distance of approximately **184.993 yards**, to **Point T**, located at geographical coordinates of longitude **60º49'30.684"W** and latitude **5º54'22.414"N**, thence at true bearing of **199.33º**, for a distance of approximately **322.686 yards**, to **Point U**, located at geographical coordinates of longitude **60º49'33.863"W** and latitude **5º54'13.399"N**, thence at true bearing of **268.44º**, for a distance of approximately **349.096 yards**, to **Point V**, located at geographical coordinates of longitude **60º49'44.249"W** and latitude **5º54'13.118"N**, thence at true bearing of **279.94º**, for a distance of approximately **56.3661 yards**, to **Point W**, located at geographical coordinates of longitude **60º49'45.901"W** and latitude **5º54'13.406"N**, thence at true bearing of **335.08º**, for a distance of approximately **261.481 yards**, to **Point X**, located at geographical coordinates of longitude **60º49'49.181"W** and latitude **5º54'20.426"N**, thence at true bearing of **329.93º**, for a distance of approximately **196.999 yards**, to **Point Y**, located at geographical coordinates of longitude **60º49'52.118"W** and latitude **5º54'25.474"N**, thence at true bearing of **324.79º**, for a distance of approximately **451.43 yards**, to **Point Z**, located at geographical coordinates of longitude **60º49'59.866"W** and latitude **5º54'36.392"N**, thence at true bearing of **317.9º**, for a distance of approximately **250.596 yards**, to **Point AA**, located at geographical coordinates of longitude **60º50'4.866"W** and latitude **5º54'41.897"N**, thence at true bearing of **25.64º**, for a distance of approximately **2 miles 273.071 yards** to the point of commencement at **Point A**

Thus enclosing an area of approximately **1200 acres**, save and except all lands lawfully held or occupied.

Any person who claims he has any right or interest to the area to be granted and will be injuriously affected by the grant of a Prospecting Permit (Medium Scale), may within twenty-one (21) days after publication of the first advertisement lodge with the Guyana Geology and Mines Commission a petition objecting to the grant of this Prospecting Permit (Medium Scale).



……
Newell Dennison
Commissioner

GUYANA GEOLOGY AND MINES COMMISSION
High and Princes Streets

GS8: S-1264/014/2026

July 16, 2026

NOTICE OF INTENTION TO GRANT PROSPECTING PERMIT (Medium Scale)

Notice is hereby given in accordance with Section 55 of the Mining Act 1989 of the Intention to Grant to **Surin Shivdatt Sukhai** whose address is **Lot 4678 New Providence Housing Scheme, East Bank Demerara, Guyana,** a Prospecting Permit (Medium Scale) to explore for **Gold, Precious Stones and Valuable Minerals** over the under-mentioned area:

Tract of state land located in the Mazaruni Mining District No. 3 as shown on Terra Surveys Topographic Map 32NW, at scale 1:50,000 with reference point 'X' located at the confluence of the Kamarang River and the Attabro River with geographical coordinates of longitude **60º56'13.65"W** and latitude **5º48'48.989"N**

Thence at a true bearing of **37.93º**, for a distance of **11 miles 501.078 yards**, to the point of commencement:

Point A, located at geographical coordinates of longitude **60º50'10.352"W** and latitude **5º56'32.791"N**, thence at true bearing of **100.14º**, for a distance of approximately **1 mile 94.6941 yards**, to **Point B**, located at geographical coordinates of longitude **60º49'16.01"W** and latitude **5º56'23.129"N**, thence at true bearing of **205.64º**, for a distance of approximately **2 miles 273.071 yards**, to **Point C**, located at geographical coordinates of longitude **60º50'4.866"W** and latitude **5º54'41.897"N**, thence at true bearing of **317.41º**, for a distance of approximately **13.0482 yards**, to **Point D**, located at geographical coordinates of longitude **60º50'5.129"W** and latitude **5º54'42.181"N**, thence at true bearing of **304.05º**, for a distance of approximately **263.218 yards**, to **Point E**, located at geographical coordinates of longitude **60º50'11.62"W** and latitude **5º54'46.544"N**, thence at true bearing of **297.08º**, for a distance of approximately **262.595 yards**, to **Point F**, located at geographical coordinates of longitude **60º50'18.578"W** and latitude **5º54'50.083"N**, thence at true bearing of **288.84º**, for a distance of approximately **311.455 yards**, to **Point G**, located at geographical coordinates of longitude **60º50'27.352"W** and latitude **5º54'53.06"N**, thence at true bearing of **272.33º**, for a distance of approximately **311.237 yards**, to **Point H**, located at geographical coordinates of longitude **60º50'36.607"W** and latitude **5º54'53.435"N**, thence at true bearing of **264.07º**, for a distance of approximately **328.582 yards**, to **Point I**, located at geographical coordinates of longitude **60º50'46.334"W** and latitude **5º54'52.43"N**, thence at true bearing of **19.63º**, for a distance of approximately **2 miles 79.1791 yards** to the point of commencement at **Point A**

Thus enclosing an area of approximately **1200 acres**, save and except all lands lawfully held or occupied.

GS8: S-1264/014/2026

Any person who claims he has any right or interest to the area to be granted and will be injuriously affected by the grant of a Prospecting Permit (Medium Scale), may within twenty-one (21) days after publication of the first advertisement lodge with the Guyana Geology and Mines Commission a petition objecting to the grant of this Prospecting Permit (Medium Scale).



…….
Newell Dennison
Commissioner

GUYANA GEOLOGY AND MINES COMMISSION
High and Princes Streets

GS8: M-1233/000/2026

July 16, 2026

NOTICE OF INTENTION TO GRANT PROSPECTING PERMIT (Medium Scale)

Notice is hereby given in accordance with Section 55 of the Mining Act 1989 of the Intention to Grant to **Gabriella Ayanna Moore** whose address is **Lot 650 Mandela Avenue, East Ruimveldt, Georgetown, Guyana,** a Prospecting Permit (Medium Scale) to explore for **Gold, Diamonds and Precious Stones** over the under-mentioned area:

Tract of state land located in the Mazaruni Mining District No. 3 as shown on Terra Surveys Topographic Map 26SE, at scale 1:50,000 with reference point 'X' located at the confluence of the Mazaruni and the Puruni Rivers with geographical coordinates of longitude **59º12'53.593"W** and latitude **6º0'40.979"N.**

Thence at a true bearing of **53.62º**, for a distance of **8 miles 672.319 yards**, to the point of commencement:

Point A, located at geographical coordinates of longitude **59º6'59.998"W** and latitude **6º5'.002"**, thence at true bearing of **90.0º**, for a distance of approximately **1 mile 255.116 yards**, to **Point B**, located at geographical coordinates of longitude **59º6'.004"W** and latitude **6º5'.002"**, thence at true bearing of **180.0º**, for a distance of approximately **1 mile 266.771 yards**, to **Point C**, located at geographical coordinates of longitude **59º6'.004"W** and latitude **6º4'.001"**, thence at true bearing of **270.0º**, for a distance of approximately **1 mile 255.178 yards**, to **Point D**, located at geographical coordinates of longitude **59º6'59.998"W** and latitude **6º4'.001"**, thence at true bearing of **360º**, for a distance of approximately **1 mile 266.771 yards**, to the point of commencement at **Point A.**

Thus enclosing an area of approximately **844 acres**, save and except all lands lawfully held or occupied.

Any person who claims he has any right or interest to the area to be granted and will be injuriously affected by the grant of a Prospecting Permit (Medium Scale), may within twenty-one (21) days after publication of the first advertisement lodge with the Guyana Geology and Mines Commission a petition objecting to the grant of this Prospecting Permit (Medium Scale).



…….
Newell Dennison
Commissioner

GUYANA GEOLOGY AND MINES COMMISSION
High and Princes Streets

GS8: S-1277/004/2026

July 16, 2026

NOTICE OF INTENTION TO GRANT PROSPECTING PERMIT (Medium Scale)

Notice is hereby given in accordance with Section 55 of the Mining Act 1989 of the Intention to Grant to **Maheshwar Samjawan** whose address is **Lot 861 Block 'X' 14th Avenue, Great Diamond, East Bank Demerara, Guyana,** a Prospecting Permit (Medium Scale) to explore for **Cassiterite** over the under-mentioned area:

Tract of state land located in the Cuyuni Mining District No. 4 as shown on Terra Surveys Topographic Map 18SW, at scale 1:50,000 with reference point 'X' located at the confluence of the Cuyuni and Ipuri Rivers with geographical coordinates of longitude **59º34'6.618"W** and latitude **6º45'9.036"N.**

Thence at a true bearing of **108.39º**, for a distance of **5 miles 975.463 yards**, to the point of commencement:

Point A, located at geographical coordinates of longitude **59º29'30.084"W** and latitude **6º43'37.754"**, thence at true bearing of **89.96º**, for a distance of approximately **1084.73 yards**, to **Point B**, located at geographical coordinates of longitude **59º28'57.749"W** and latitude **6º43'37.78"**, thence at true bearing of **89.74º**, for a distance of approximately **1 mile 324.936 yards**, to **Point C**, located at geographical coordinates of longitude **59º27'55.598"W** and latitude **6º43'38.064"**, thence at true bearing of **89.71º**, for a distance of approximately **236.948 yards**, to **Point D**, located at geographical coordinates of longitude **59º27'48.535"W** and latitude **6º43'38.1"**, thence at true bearing of **179.92º**, for a distance of approximately **247.1 yards**, to **Point E**, located at geographical coordinates of longitude **59º27'48.524"W** and latitude **6º43'30.785"**, thence at true bearing of **179.88º**, for a distance of approximately **1485.52 yards**, to **Point F**, located at geographical coordinates of longitude **59º27'48.431"W** and latitude **6º42'46.807"**, thence at true bearing of **270.75º**, for a distance of approximately **1535 yards**, to **Point G**, located at geographical coordinates of longitude **59º28'34.183"W** and latitude **6º42'47.401"**, thence at true bearing of **270.61º**, for a distance of approximately **1 mile 113.129 yards**, to **Point H**, located at geographical coordinates of longitude **59º29'30.016"W** and latitude **6º42'47.992"**, thence at true bearing of **359.92º**, for a distance of approximately **1680.94 yards**, to the point of commencement at **Point A.**

Thus enclosing an area of approximately **1200 acres**, save and except all lands lawfully held or occupied.

Any person who claims he has any right or interest to the area to be granted and will be injuriously affected by the grant of a Prospecting Permit (Medium Scale), may within twenty-one (21) days after publication of the first advertisement lodge with the Guyana Geology and Mines Commission a petition objecting to the grant of this Prospecting Permit (Medium Scale).



……
Newell Dennison
Commissioner

GUYANA GEOLOGY AND MINES COMMISSION
High and Princes Streets

GS8: S-1288/000/2026

July 16, 2026

NOTICE OF INTENTION TO GRANT PROSPECTING PERMIT (Medium Scale)

Notice is hereby given in accordance with Section 55 of the Mining Act 1989 of the Intention to Grant to **Maheshwar Samjawan** whose address is **Lot 861 Block 'X' 14th Avenue, Great Diamond, East Bank Demerara, Guyana,** a Prospecting Permit (Medium Scale) to explore for **Cassiterite** over the under-mentioned area:

Tract of state land located in the Cuyuni Mining District No. 4 as shown on Terra Surveys Topographic Map 17NE, at scale 1:50,000 with reference point 'X' located at the confluence of the Cuyuni and Iroma Rivers with geographical coordinates of longitude **59º40'8.771"W** and latitude **6º48'29.992"N.**

Thence at a true bearing of **24.39º**, for a distance of **2 miles 500.128 yards**, to the point of commencement:

Point A, located at geographical coordinates of longitude **59º39'19.267"W** and latitude **6º50'18.38"**, thence at true bearing of **90.2º**, for a distance of approximately **1 mile 1556.71 yards**, to **Point B**, located at geographical coordinates of longitude **59º37'40.375"W** and latitude **6º50'18.046"**, thence at true bearing of **180.27º**, for a distance of approximately **766.237 yards**, to **Point C**, located at geographical coordinates of longitude **59º37'40.483"W** and latitude **6º49'55.362"**, thence at true bearing of **175.58º**, for a distance of approximately **42.3224 yards**, to **Point D**, located at geographical coordinates of longitude **59º37'40.386"W** and latitude **6º49'54.113"**, thence along the left bank of Cuyuni River for a distance of approximately **2 miles 519.2 yards**, to **Point E**, located at geographical coordinates of longitude **59º39'18.904"W** and latitude **6º49'12.608"**, thence at true bearing of **359.69º**, for a distance of approximately **1 mile 461.735 yards**, to the point of commencement at **Point A.**

Thus enclosing an area of approximately **809 acres**, save and except all lands lawfully held or occupied.

Any person who claims he has any right or interest to the area to be granted and will be injuriously affected by the grant of a Prospecting Permit (Medium Scale), may within twenty-one (21) days after publication of the first advertisement lodge with the Guyana Geology and Mines Commission a petition objecting to the grant of this Prospecting Permit (Medium Scale).



……
Newell Dennison
Commissioner

GUYANA GEOLOGY AND MINES COMMISSION
High and Princes Streets

GS8: S-1288/001/2026

July 16, 2026

NOTICE OF INTENTION TO GRANT PROSPECTING PERMIT (Medium Scale)

Notice is hereby given in accordance with Section 55 of the Mining Act 1989 of the Intention to Grant to **Maheshwar Samjawan** whose address is **Lot 861 Block 'X' 14th Avenue, Great Diamond, East Bank Demerara, Guyana,** a Prospecting Permit (Medium Scale) to explore for **Cassiterite** over the under-mentioned area:

Tract of state land located in the Cuyuni Mining District No. 4 as shown on Terra Surveys Topographic Map 17NE, at scale 1:50,000 with reference point 'X' located at the confluence of the Cuyuni and the Aranka Rivers with geographical coordinates of longitude **59º37'18.548"W** and latitude **6º49'58.418"N.**

Thence at a true bearing of **339.17º**, for a distance of **1 mile 281.961 yards**, to the point of commencement:

Point A, located at geographical coordinates of longitude **59º37'40.202"W** and latitude **6º50'54.917"**, thence at true bearing of **180.27º**, for a distance of approximately **1245.48 yards**, to **Point B**, located at geographical coordinates of longitude **59º37'40.375"W** and latitude **6º50'18.046"**, thence at true bearing of **270.2º**, for a distance of approximately **1 mile 1556.71 yards**, to **Point C**, located at geographical coordinates of longitude **59º39'19.267"W** and latitude **6º50'18.38"**, thence at true bearing of **359.69º**, for a distance of approximately **1256.07 yards**, to **Point D**, located at geographical coordinates of longitude **59º39'19.472"W** and latitude **6º50'55.565"**, thence at true bearing of **90.38º**, for a distance of approximately **1 mile 1569.37 yards**, to the point of commencement at **Point A.**

Thus enclosing an area of approximately **859 acres**, save and except all lands lawfully held or occupied.

Any person who claims he has any right or interest to the area to be granted and will be injuriously affected by the grant of a Prospecting Permit (Medium Scale), may within twenty-one (21) days after publication of the first advertisement lodge with the Guyana Geology and Mines Commission a petition objecting to the grant of this Prospecting Permit (Medium Scale).

……
Newell Dennison
Commissioner

GUYANA GEOLOGY AND MINES COMMISSION
High and Princes Streets

GS8: V-1013/000/2026

July 16, 2026

NOTICE OF INTENTION TO GRANT PROSPECTING PERMIT (Medium Scale)

Notice is hereby given in accordance with Section 55 of the Mining Act 1989 of the Intention to Grant to **Ryan Anthony Vanderhyden** whose address is **Lot 'Q' 563 Go Slow Avenue, Tucville, Georgetown, Guyana,** a Prospecting Permit (Medium Scale) to explore for **Gold, Diamonds and Precious Stones** over the under-mentioned area:

Tract of state land located in the Rupununi Mining District. No.6 as shown on Terra Surveys Topographic Map 50SE, at scale 1:50,000 with reference point 'X' located at the Bell Falls on the right bank of the Siparuni River with geographical coordinates of longitude **59º10'53.0"W** and latitude **4º32'38.389"N.**

Thence at a true bearing of **336.95º**, for a distance of **4 miles 1454.34 yards**, to the point of commencement:

Point A, located at geographical coordinates of longitude **59º12'31.781"W** and latitude **4º36'29.779"**, thence at true bearing of **113.67º**, for a distance of approximately **1 mile 410.81 yards**, to **Point B**, located at geographical coordinates of longitude **59º11'32.73"W** and latitude **4º36'3.982"**, thence at true bearing of **210.17º**, for a distance of approximately **1 mile 449.136 yards**, to **Point C**, located at geographical coordinates of longitude **59º12'5.702"W** and latitude **4º35'7.44"**, thence at true bearing of **208.04º**, for a distance of approximately **493.356 yards**, to **Point D**, located at geographical coordinates of longitude **59º12'12.589"W** and latitude **4º34'54.548"**, thence at true bearing of **291.33º**, for a distance of approximately **28.7576 yards**, to **Point E**, located at geographical coordinates of longitude **59º12'13.385"W** and latitude **4º34'54.858"**, thence at true bearing of **294.7º**, for a distance of approximately **1 mile 403.912 yards**, to **Point F**, located at geographical coordinates of longitude **59º13'11.773"W** and latitude **4º35'21.624"**, thence at true bearing of **30.32º**, for a distance of approximately **1 mile 907.083 yards**, to the point of commencement at **Point A.**

Thus enclosing an area of approximately **1200 acres**, save and except all lands lawfully held or occupied.

Any person who claims he has any right or interest to the area to be granted and will be injuriously affected by the grant of a Prospecting Permit (Medium Scale), may within twenty-one (21) days after publication of the first advertisement lodge with the Guyana Geology and Mines Commission a petition objecting to the grant of this Prospecting Permit (Medium Scale).

……
Newell Dennison
Commissioner

GUYANA GEOLOGY AND MINES COMMISSION
High and Princes Street

GS23: A-1232/MP/000/2026

July 17, 2026

NOTICE OF INTENTION TO GRANT MINING PERMIT (Medium Scale)

Notice is hereby given in accordance with Section 63 of the Mining Act 1989 of the Intention to Grant to **Joseph Orlando Adams** whose address is **Lot 89 Duncan Street, Bel Air Park, Georgetown, Guyana** a Mining Permit (Medium Scale) to mine for **Gold and Precious Stones** over the under-mentioned area:

Tract of state land located in the Cuyuni Mining District No. 4 as shown on Terra Surveys Topographic Map 10SE, at scale 1:50,000 with reference point 'X' located at the confluence of the Aranka and Sir Walter Rivers with geographical coordinates of longitude **59º36'51.145"W** and latitude **6º55'.394"N.**

Thence at a true bearing of **325.41º**, for a distance of **6 miles 951.147 yards**, to the point of commencement:

Point A, located at geographical coordinates of longitude **59º40'6.053"W** and latitude **6º59'40.927"**, thence at true bearing of **359.09º**, for a distance of approximately **1 mile 752.895 yards**, to **Point B**, located at geographical coordinates of longitude **59º40'7.244"W** and latitude **7º0'55.31"**, thence at true bearing of **90.16º**, for a distance of approximately **739.494 yards**, to **Point C**, located at geographical coordinates of longitude **59º39'45.187"W** and latitude **7º0'55.249"**, thence at true bearing of **90.19º**, for a distance of approximately **1012.75 yards**, to **Point D**, located at geographical coordinates of longitude **59º39'14.98"W** and latitude **7º0'55.148"**, thence at true bearing of **180.0º**, for a distance of approximately **1 mile 767.9 yards**, to **Point E**, located at geographical coordinates of longitude **59º39'14.98"W** and latitude **6º59'40.312"**, thence at true bearing of **270.7º**, for a distance of approximately **1712.49 yards**, to the point of commencement at **Point A.**

Thus enclosing an area of approximately **902 acres**, save and except all lands lawfully held or occupied.

Any person who claims he has any right or interest to the area to be granted and will be injuriously affected by the grant of a Mining Permit (Medium Scale), may within twenty-one (21) days after publication of the first advertisement lodge with the Guyana Geology and Mines Commission a petition objecting to the grant of this Mining Permit (Medium Scale).

……
Newell Dennison
Commissioner

GUYANA GEOLOGY AND MINES COMMISSION
High and Princes Street

GS23: A-1232/MP/001/2026

July 17, 2026

NOTICE OF INTENTION TO GRANT MINING PERMIT (Medium Scale)

Notice is hereby given in accordance with Section 63 of the Mining Act 1989 of the Intention to Grant to **Joseph Orlando Adams** whose address is **Lot 89 Duncan Street, Bel Air Park, Georgetown, Guyana** a Mining Permit (Medium Scale) to mine for **Gold and Precious Stones** over the under-mentioned area:

Tract of state land located in the Cuyuni Mining District No. 4 as shown on Terra Surveys Topographic Map 10SE, at scale 1:50,000 with reference point 'X' located at the confluence of the Aranka and Sir Walter Rivers with geographical coordinates of longitude **59º36'51.145"W** and latitude **6º55'.394"N.**

Thence at a true bearing of **325.41º**, for a distance of **6 miles 951.147 yards**, to the point of commencement:

Point A, located at geographical coordinates of longitude **59º40'6.053"W** and latitude **6º59'40.927"**, thence at true bearing of **269.94º**, for a distance of approximately **1 mile 15.2383 yards**, to **Point B**, located at geographical coordinates of longitude **59º40'59.002"W** and latitude **6º59'40.873"**, thence at true bearing of **.12º**, for a distance of approximately **1 mile 759.15 yards**, to **Point C**, located at geographical coordinates of longitude **59º40'58.85"W** and latitude **7º0'55.451"**, thence at true bearing of **90.16º**, for a distance of approximately **928.863 yards**, to **Point D**, located at geographical coordinates of longitude **59º40'31.145"W** and latitude **7º0'55.375"**, thence at true bearing of **90.16º**, for a distance of approximately **801.289 yards**, to **Point E**, located at geographical coordinates of longitude **59º40'7.244"W** and latitude **7º0'55.31"**, thence at true bearing of **179.09º**, for a distance of approximately **1 mile 752.895 yards**, to the point of commencement at **Point A.**

Thus enclosing an area of approximately **911 acres**, save and except all lands lawfully held or occupied.

Any person who claims he has any right or interest to the area to be granted and will be injuriously affected by the grant of a Mining Permit (Medium Scale), may within twenty-one (21) days after publication of the first advertisement lodge with the Guyana Geology and Mines Commission a petition objecting to the grant of this Mining Permit (Medium Scale).

……
Newell Dennison
Commissioner

GUYANA GEOLOGY AND MINES COMMISSION
High and Princes Street

GS23: A-1232/MP/002/2026

July 17, 2026

NOTICE OF INTENTION TO GRANT MINING PERMIT (Medium Scale)

Notice is hereby given in accordance with Section 63 of the Mining Act 1989 of the Intention to Grant to **Joseph Orlando Adams** whose address is **Lot 89 Duncan Street, Bel Air Park, Georgetown, Guyana** a Mining Permit (Medium Scale) to mine for **Gold and Precious Stones** over the under-mentioned area:

Tract of state land located in the Cuyuni Mining District No. 4 as shown on Terra Surveys Topographic Map 10SE, at scale 1:50,000 with reference point 'X' located at the confluence of the Aranka and Sir Walter Rivers with geographical coordinates of longitude **59º36'51.145"W** and latitude **6º55'.394"N.**

Thence at a true bearing of **318.74º**, for a distance of **7 miles 282.748 yards**, to the point of commencement:

Point A, located at geographical coordinates of longitude **59º40'59.002"W** and latitude **6º59'40.873"**, thence at true bearing of **269.96º**, for a distance of approximately **1732.52 yards**, to **Point B**, located at geographical coordinates of longitude **59º41'50.676"W** and latitude **6º59'40.837"**, thence at true bearing of **359.75º**, for a distance of approximately **1 mile 765.126 yards**, to **Point C**, located at geographical coordinates of longitude **59º41'51.0"W** and latitude **7º0'55.591"**, thence at true bearing of **90.16º**, for a distance of approximately **1198.61 yards**, to **Point D**, located at geographical coordinates of longitude **59º41'15.248"W** and latitude **7º0'55.494"**, thence at true bearing of **90.15º**, for a distance of approximately **549.762 yards**, to **Point E**, located at geographical coordinates of longitude **59º40'58.85"W** and latitude **7º0'55.451"**, thence at true bearing of **180.12º**, for a distance of approximately **1 mile 759.15 yards**, to the point of commencement at **Point A.**

Thus enclosing an area of approximately **907 acres**, save and except all lands lawfully held or occupied.

Any person who claims he has any right or interest to the area to be granted and will be injuriously affected by the grant of a Mining Permit (Medium Scale), may within twenty-one (21) days after publication of the first advertisement lodge with the Guyana Geology and Mines Commission a petition objecting to the grant of this Mining Permit (Medium Scale).

.....
Newell Dennison
Commissioner

GUYANA GEOLOGY AND MINES COMMISSION
High and Princes Street

GS23: A-1232/MP/003/2026

July 17, 2026

NOTICE OF INTENTION TO GRANT MINING PERMIT (Medium Scale)

Notice is hereby given in accordance with Section 63 of the Mining Act 1989 of the Intention to Grant to **Joseph Orlando Adams** whose address is **Lot 89 Duncan Street, Bel Air Park, Georgetown, Guyana** a Mining Permit (Medium Scale) to mine for **Gold and Precious Stones** over the under-mentioned area:

Tract of state land located in the Cuyuni Mining District No. 4 as shown on Terra Surveys Topographic Map 10SE, at scale 1:50,000 with reference point 'X' located at the confluence of the Aranka and Sir Walter Rivers with geographical coordinates of longitude **59º36'51.145"W** and latitude **6º55'.394"N.**

Thence at a true bearing of **313.33º**, for a distance of **7 miles 1486.06 yards**, to the point of commencement:

Point A, located at geographical coordinates of longitude **59º41'50.676"W** and latitude **6º59'40.837"**, thence at true bearing of **270.26º**, for a distance of approximately **1747.98 yards**, to **Point B**, located at geographical coordinates of longitude **59º42'42.811"W** and latitude **6º59'41.071"**, thence at true bearing of **.19º**, for a distance of approximately **1 mile 761.955 yards**, to **Point C**, located at geographical coordinates of longitude **59º42'42.566"W** and latitude **7º0'55.732"**, thence at true bearing of **90.16º**, for a distance of approximately **1728.82 yards**, to **Point D**, located at geographical coordinates of longitude **59º41'51.0"W** and latitude **7º0'55.591"**, thence at true bearing of **179.75º**, for a distance of approximately **1 mile 765.126 yards**, to the point of commencement at **Point A.**

Thus enclosing an area of approximately **906 acres**, save and except all lands lawfully held or occupied.

Any person who claims he has any right or interest to the area to be granted and will be injuriously affected by the grant of a Mining Permit (Medium Scale), may within twenty-one (21) days after publication of the first advertisement lodge with the Guyana Geology and Mines Commission a petition objecting to the grant of this Mining Permit (Medium Scale).

.....
Newell Dennison
Commissioner

GUYANA GEOLOGY AND MINES COMMISSION
High and Princes Streets

GS8: M-1234/000/2026

July 21, 2026

NOTICE OF INTENTION TO GRANT PROSPECTING PERMIT (Medium Scale)

Notice is hereby given in accordance with Section 55 of the Mining Act 1989 of the Intention to Grant to **Gabriella Ayanna Moore** whose address is **Lot 650 Mandela Avenue, East Ruimveldt, Georgetown, Guyana,** a Prospecting Permit (Medium Scale) to explore for **Gold, Diamonds and Precious Stones** over the under-mentioned area:

Tract of state land located in the Potaro Mining District No. 2 as shown on Terra Surveys Topographic Map 44NE, at scale 1:50,000 with reference point 'X' located at the confluence of the Demerara River and the Oring Creek with geographical coordinates of longitude **58º36'34.808"W** and latitude **5º14'2.994"N**

Thence at a true bearing of **309.41º**, for a distance of **7 miles 18.106 yards**, to the point of commencement:

Point A, located at geographical coordinates of longitude **58º41'18.2"W** and latitude **5º17'54.902"**, thence at true bearing of **89.92º**, for a distance of approximately **1258.07 yards**, to **Point B**, located at geographical coordinates of longitude **58º40'40.796"W** and latitude **5º17'54.956"**, thence at true bearing of **179.24º**, for a distance of approximately **576.333 yards**, to **Point C**, located at geographical coordinates of longitude **58º40'40.57"W** and latitude **5º17'37.896"**, thence at true bearing of **180.13º**, for a distance of approximately **110.782 yards**, to **Point D**, located at geographical coordinates of longitude **58º40'40.577"W** and latitude **5º17'34.616"**, thence at true bearing of **180.01º**, for a distance of approximately **1 mile 1047.71 yards**, to **Point E**, located at geographical coordinates of longitude **58º40'40.595"W** and latitude **5º16'11.496"**, thence at true bearing of **270.65º**, for a distance of approximately **427.355 yards**, to **Point F**, located at geographical coordinates of longitude **58º40'53.299"W** and latitude **5º16'11.64"**, thence at true bearing of **269.63º**, for a distance of approximately **1123.38 yards**, to **Point G**, located at geographical coordinates of longitude **58º41'26.696"W** and latitude **5º16'11.424"**, thence at true bearing of **269.21º**, for a distance of approximately **210.959 yards**, to **Point H**, located at geographical coordinates of longitude **58º41'32.968"W** and latitude **5º16'11.338"**, thence at true bearing of **.01º**, for a distance of approximately **1 mile 1053.79 yards**, to **Point I**, located at geographical coordinates of longitude **58º41'32.957"W** and latitude **5º17'34.638"**, thence at true bearing of **90.03º**, for a distance of approximately **510.982 yards**, to **Point J**, located at geographical coordinates of longitude **58º41'17.765"W** and latitude **5º17'34.631"**, thence at true bearing of **358.77º**, for a distance of approximately **684.91 yards**, to the point of commencement at **Point A.**

Thus enclosing an area of approximately **1200 acres**, save and except all lands lawfully held or occupied.

GS8: M-1234/000/2026

Any person who claims he has any right or interest to the area to be granted and will be injuriously affected by the grant of a Prospecting Permit (Medium Scale), may within twenty-one (21) days after publication of the first advertisement lodge with the Guyana Geology and Mines Commission a petition objecting to the grant of this Prospecting Permit (Medium Scale).



.....
Newell Dennison
Commissioner

GUYANA GEOLOGY AND MINES COMMISSION
High and Princes Streets

GS23: R-1145/MP/000/26

July 21, 2026

NOTICE OF INTENTION TO GRANT MINING PERMIT (Medium Scale)

Notice is hereby given in accordance with Section 63 of the Mining Act 1989 of the Intention to Grant to **Rivers View Village Council** whose address is **Rivers View, Essequibo River, Guyana** a Mining Permit (Medium Scale) to mine for **Sand** over the under-mentioned area:

Tract of state land located in the Mazaruni Mining District No. 3 as shown on Terra Surveys Topographic Map 27NE, at scale 1:50,000 with reference point 'X' located at the Ampa Creek & Essequibo River with geographical coordinates of longitude **58º34'31.033"W** and latitude **6º30'21.283"N**

Thence at a true bearing of **182.18º**, for a distance of **4 miles 1315.38 yards**, to the point of commencement:

Point A, located at geographical coordinates of longitude **58º34'40.516"W** and latitude **6º26'14.107"N**, thence at true bearing of **17.02º**, for a distance of approximately **445.755 yards**, to **Point B**, located at geographical coordinates of longitude **58º34'36.628"W** and latitude **6º26'26.725"N**, thence at true bearing of **82.83º**, for a distance of approximately **723.554 yards**, to **Point C**, located at geographical coordinates of longitude **58º34'15.24"W** and latitude **6º26'29.4"N**, thence at true bearing of **142.71º**, for a distance of approximately **1635.5 yards**, to **Point D**, located at geographical coordinates of longitude **58º33'45.72"W** and latitude **6º25'50.88"N**, thence at true bearing of **149.56º**, for a distance of approximately **1 mile 553.263 yards**, to **Point E**, located at geographical coordinates of longitude **58º33'10.8"W** and latitude **6º24'51.84"N**, thence at true bearing of **250.6º**, for a distance of approximately **1537.43 yards**, to **Point F**, located at geographical coordinates of longitude **58º33'54.0"W** and latitude **6º24'36.72"N**, thence at true bearing of **331.75º**, for a distance of approximately **1 mile 1409.01 yards**, to **Point G**, located at geographical coordinates of longitude **58º34'38.68"W** and latitude **6º25'59.365"N**, thence at true bearing of **352.95º**, for a distance of approximately **501.768 yards** to the point of commencement at **Point A**

Thus enclosing an area of approximately **1116 acres**, save and except all lands lawfully held or occupied.

Any person who claims he has any right or interest to the area to be granted and will be injuriously affected by the grant of a Mining Permit (Medium Scale), may within twenty-one (21) days after publication of the first advertisement lodge with the Guyana Geology and Mines Commission a petition objecting to the grant of this Mining Permit (Medium Scale).

……
Newell Dennison
Commissioner

GUYANA GEOLOGY AND MINES COMMISSON
High and Princes Streets

GS8: T-250/000/2015

July 24, 2026

NOTICE TO RESCIND CANCELLATION OF PROSPECTING PERMITS (Medium Scale)

Notice is hereby given for general information, that the Notice of Cancellation of Prospecting Permit (Medium Scale) ref. **GS8: T-250/000/2015** in the name of **Anthony Teixeira** with regards to the area published in the official Gazette on **February 14, 2026** is hereby rescinded.

……
Newell Dennison
Commissioner

GUYANA GEOLOGY AND MINES COMMISSON
High and Princes Streets

GS8: T-250/001/2015

July 24, 2026

NOTICE TO RESCIND CANCELLATION OF PROSPECTING PERMITS (Medium Scale)

Notice is hereby given for general information, that the Notice of Cancellation of Prospecting Permit (Medium Scale) ref. **GS8: T-250/001/2015** in the name of **Anthony Teixeira** with regards to the area published in the official Gazette on **February 14, 2026** is hereby rescinded.

……
Newell Dennison
Commissioner

GUYANA GEOLOGY AND MINES COMMISSION
High and Princes Streets

GS23: S-1144/MP/000/2026

July 24, 2026

NOTICE OF INTENTION TO GRANT MINING PERMIT (Medium Scale)

Notice is hereby given in accordance with Section 63 of the Mining Act 1989 of the Intention to Grant to **John Alphonso Swarving** whose address is **Ladernsville, Aroaima, Upper Berbice River, Guyana** a Mining Permit (Medium Scale) to mine for **Gold, Diamonds and Precious Stones** over the under-mentioned area:

Tract of state land located in the Berbice Mining District No. 1 as shown on Terra Surveys Topographic Map 45SW, at scale 1:50,000 with reference point 'X' located at the confluence the Berbice River and the Mokomoko Creek with geographical coordinates of longitude **58º15'34.265"W** and latitude **5º4'17.216"N**

Thence at a true bearing of **268.31º**, for a distance of **7 miles 258.215 yards**, to the point of commencement:

Point A, located at geographical coordinates of longitude **58º21'47.934"W** and latitude **5º4'6.218"N**, thence at true bearing of **178.12º**, for a distance of approximately **270.228 yards**, to **Point B**, located at geographical coordinates of longitude **58º21'47.671"W** and latitude **5º3'58.223"N**, thence at true bearing of **178.14º**, for a distance of approximately **1 mile 77.5529 yards**, to **Point C**, located at geographical coordinates of longitude **58º21'45.896"W** and latitude **5º3'3.852"N**, thence at true bearing of **270.04º**, for a distance of approximately **1 mile 749.725 yards**, to **Point D**, located at geographical coordinates of longitude **58º23'.485"W** and latitude **5º3'3.899"N**, thence at true bearing of **359.76º**, for a distance of approximately **1734.94 yards**, to **Point E**, located at geographical coordinates of longitude **58º23'.697"W** and latitude **5º3'55.26"N**, thence at true bearing of **81.4º**, for a distance of approximately **1 mile 716.077 yards** to the point of commencement at **Point A**

Thus enclosing an area of approximately **985 acres**, save and except all lands lawfully held or occupied.

Any person who claims he has any right or interest to the area to be granted and will be injuriously affected by the grant of a Mining Permit (Medium Scale), may within twenty-one (21) days after publication of the first advertisement lodge with the Guyana Geology and Mines Commission a petition objecting to the grant of this Mining Permit (Medium Scale).



……
Newell Dennison
Commissioner

GUYANA GEOLOGY AND MINES COMMISSION
High and Princes Street

GS23: A-1057/MP/000/2020

July 27, 2026

AMENDMENT

Notice is hereby given for General Information that intention to grant a Mining Permit (Medium Scale) to **Raphael Richard Ades** whose address is **Lot 91 Middle Street, Cummingsburg, Georgetown, Guyana** to explore for **Gold & Diamond** as published in the Official Gazette on **February 12, 2022** is hereby amended & read as follow:

Tract of state land located in the Cuyuni Mining District No. 4 as shown on Terra Surveys Topographic Map 18NE, at scale 1: 50,000 with reference point 'X' located at the confluence of the Cuyuni and Pairawa Rivers with geographical co-ordinates of longitude **58°12'47'W** and latitude **6°46'28"N**.

Thence at true bearing of **114°**, for a distance of approximately **1 mile 808 yards**, to point of commencement:

Point A, located at geographical coordinates of longitude **59°11'37"W** and latitude **6°45'57"N**, thence along the left bank of the Cuyuni River, for a distance of approximately **2 miles 739 yards**, to **Point B**, located at geographical coordinates of longitude **59°10'0"W** and latitude **6°44'44"N**, thence at true bearing of **236°**, for a distance of approximately **467 yards**, to **Point C**, located at geographical coordinates of longitude **59°10'11"W** and latitude **6°44'36"N**, thence along the right bank of the Cuyuni River, for a distance of approximately **2 miles 1505 yards**, to **Point D**, located at geographical coordinates of longitude **59°11'53"W** and latitude **6°45'46"N**, thence at true bearing of **54°**, for a distance of approximately **650 yards**, to the point of commencement at **Point A**.

Thus enclosing an area of approximately **985 acres**, save and except all lands lawfully held or occupied.

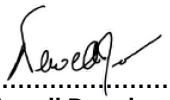

……
Newell Dennison
Commissioner

GUYANA GEOLOGY AND MINES COMMISSION
High and Princes Street

GS23: B-4A/MP/000/2000

July 21, 2026

AMENDMENT

Notice is hereby given for General Information that the amendment published for **Mining Permit (Medium Scale)** in the name of **Royston Glenmore Bacchus** whose address is **Lot 276 Bissesar Avenue, Prashad Nagar, Georgetown, Guyana** to mine for **Gold** as published in the Official Gazette on **May 16, 2026** is hereby amended & read as follow:

Tract of state land located in the Mazaruni Mining District No. 3 as shown on Terra Surveys Topographic Map 26SW, at scale 1:50,000 with reference point 'X' located at the Jubilee and Puruni River with geographical coordinates of longitude **59º21'32.285"W** and latitude **6º14'51.324"N.**

Thence at a true bearing of **107.36º**, for a distance of **.699 yards**, to the point of commencement:

Point A, located at geographical coordinates of longitude **59º20'57.329"W** and latitude **6º14'40.463"N**, thence at true bearing of **148.06º**, for a distance of approximately **695.401 yards**, to **Point B**, located at geographical coordinates of longitude **59º20'46.374"W** and latitude **6º14'22.992"N**, thence at true bearing of **152.44º**, for a distance of approximately **350.337 yards**, to **Point C**, located at geographical coordinates of longitude **59º20'41.546"W** and latitude **6º14'13.798"N**, thence at true bearing of **126.81º**, for a distance of approximately **532.542 yards**, to **Point D**, located at geographical coordinates of longitude **59º20'28.849"W** and latitude **6º14'4.351"N**, thence at true bearing of **151.42º**, for a distance of approximately **705.375 yards**, to **Point E**, located at geographical coordinates of longitude **59º20'18.802"W** and latitude **6º13'46.013"N**, thence at true bearing of **120.58º**, for a distance of approximately **49.0039 yards**, to **Point F**, located at geographical coordinates of longitude **59º20'17.545"W** and latitude **6º13'45.275"N**, thence at true bearing of **120.45º**, for a distance of approximately **68.1495 yards**, to **Point G**, located at geographical coordinates of longitude **59º20'15.796"W** and latitude **6º13'44.252"N**, thence at true bearing of **120.52**, for a distance of approximately **1012.73 yards**, to **Point H**, located at geographical coordinates of longitude **59º19'49.814"W** and latitude **6º13'29.028"N**, thence at true bearing of **91.33º**, for a distance of approximately **1255.39 yards**, to **Point I**, located at geographical coordinates of longitude **59º19'12.439"W** and latitude **6º13'28.168"N**, thence at true bearing of **7.36º**, for a distance of approximately **197.286 yards**, to **Point J**, located at geographical coordinates of longitude **59º19'11.687"W** and latitude **6º13'33.96"N**, thence at true bearing of **24.15º**, for a distance of approximately **100.48 yards**, to **Point K**, located at geographical coordinates of longitude **59º19'10.463"W** and latitude **6º13'36.674"N**, thence at true bearing of **55.49º**, for a distance of approximately **221.08 yards**, to **Point L**, located at geographical coordinates of longitude **59º19'5.038"W** and latitude **6º13'40.382"N**, thence at true bearing of **54.87º**, for a distance of approximately **102.284 yards**, to **Point M**, located at geographical coordinates of longitude **59º19'2.546"W** and latitude **6º13'42.125"N**, thence at true bearing of **108.47º**, for a distance of approximately **93.2924 yards**, to **Point N**, located at geographical coordinates of longitude **59º18'59.911"W** and latitude **6º13'41.25"N**, thence at true bearing of **111.74º**, for a distance of approximately **118.173 yards**, to **Point O**, located at geographical coordinates of longitude **59º18'56.642"W** and

GS23: B-4A/MP/000/2000

latitude **6º13'39.954"N**, thence at true bearing of **108.79º**, for a distance of approximately **103.049 yards**, to **Point P**, located at geographical coordinates of longitude **59º18'53.737"W** and latitude **6º13'38.971"N**, thence at true bearing of **107.57º**, for a distance of approximately **77.7313 yards**, to **Point Q**, located at geographical coordinates of longitude **59º18'51.53"W** and latitude **6º13'38.276"N**, thence at true bearing of **104.74º**, for a distance of approximately **46.3742 yards**, to **Point R**, located at geographical coordinates of longitude **59º18'50.195"W** and latitude **6º13'37.927"N**, thence at true bearing of **110.41º**, for a distance of approximately **354.202 yards**, to **Point S**, located at geographical coordinates of longitude **59º18'40.309"W** and latitude **6º13'34.27"N**, thence at true bearing of **89.06º**, for a distance of approximately **206.986 yards**, to **Point T**, located at geographical coordinates of longitude **59º18'34.146"W** and latitude **6º13'34.37"N**, thence at true bearing of **172.33º**, for a distance of approximately **712.158 yards**, to **Point U**, located at geographical coordinates of longitude **59º18'31.316"W** and latitude **6º13'13.476"N**, thence at true bearing of **218.19º**, for a distance of approximately **143.896 yards**, to **Point V**, located at geographical coordinates of longitude **59º18'33.966"W** and latitude **6º13'10.128"N**, thence at true bearing of **202.97º**, for a distance of approximately **128.246 yards**, to **Point W**, located at geographical coordinates of longitude **59º18'35.456"W** and latitude **6º13'6.632"N**, thence at true bearing of **254.93º**, for a distance of approximately **144.477 yards**, to **Point X**, located at geographical coordinates of longitude **59º18'39.611"W** and latitude **6º13'5.52"N**, thence at true bearing of **322.95º**, for a distance of approximately **105.133 yards**, to **Point Y**, located at geographical coordinates of longitude **59º18'41.497"W** and latitude **6º13'8.004"N**, thence at true bearing of **333.28º**, for a distance of approximately **119.121 yards**, to **Point Z**, located at geographical coordinates of longitude **59º18'43.092"W** and latitude **6º13'11.154"N**, thence at true bearing of **340.14º**, for a distance of approximately **98.9115 yards**, to **Point AA**, located at geographical coordinates of longitude **59º18'44.093"W** and latitude **6º13'13.908"N**, thence at true bearing of **293.26º**, for a distance of approximately **123.163 yards**, to **Point AB**, located at geographical coordinates of longitude **59º18'47.4622"W** and latitude **6º13'15.348"N**, thence at true bearing of **304.29º**, for a distance of approximately **194.901 yards**, to **Point AC**, located at geographical coordinates of longitude **59º18'52.258"W** and latitude **6º13'18.600"N**, thence at true bearing of **277.99º**, for a distance of approximately **107.547 yards**, to **Point AD**, located at geographical coordinates of longitude **59º18'55.429"W** and latitude **6º13'19.042"N**, thence at true bearing of **222.54º**, for a distance of approximately **143.754 yards**, to **Point AE**, located at geographical coordinates of longitude **59º18'58.324"W** and latitude **6º13'15.906"N**, thence at true bearing of **188.55º**, for a distance of approximately **187.898 yards**, to **Point AF**, located at geographical coordinates of longitude **59º18'59.155"W** and latitude **6º13'10.405"N**, thence at true bearing of **172.35º**, for a distance of approximately **197.171 yards**, to **Point AG**, located at geographical coordinates of longitude **59º18'58.374"W** and latitude **6º13'4.62"N**, thence at true bearing of **182.22º**, for a distance of approximately **134.352 yards**, to **Point AH**, located at geographical coordinates of longitude **59º18'58.529"W** and latitude **6º13'0.646"N**, thence at true bearing of **184.56º**, for a distance of approximately **147.365 yards**, to **Point AI**, located at geographical coordinates of longitude **59º18'58.878"W** and latitude **6º12'56.30"N**, thence at true bearing of **191.84º**, for a distance of approximately **98.4037 yards**, to **Point AJ**, located at geographical coordinates of longitude **59º18'59.479"W** and latitude **6º12'53.446"N**, thence at true bearing of **189.65º**, for a distance of approximately **126.287 yards**, to **Point AK**, located at geographical coordinates of longitude **59º19'.682"W** and latitude **6º12'49.903"N**, thence at true bearing of **220.97º**, for a

distance of approximately **122.241 yards**, to **Point AL**, located at geographical coordinates of longitude **59º19'3.068"W** and latitude **6º12'47.171"N**, thence at true bearing of **268.58º**, for a distance of approximately **122.741 yards**, to **Point AM**, located at geographical coordinates of longitude **59º19'6.722"W** and latitude **6º12'47.081"N**, thence at true bearing of **283.42º**, for a distance of approximately **102.162 yards**, to **Point AN**, located at geographical coordinates of longitude **59º19'9.682"W** and latitude **6º12'47.783"N**, thence at true bearing of **286.73º**, for a distance of approximately **109.824 yards**, to **Point AO**, located at geographical coordinates of longitude **59º19'12.814"W** and latitude **6º12'48.719"N**, thence at true bearing of **279.67º**, for a distance of approximately **194.005 yards**, to **Point AP**, located at geographical coordinates of longitude **59º19'18.509"W** and latitude **6º12'49.684"N**, thence at true bearing of **285.23º**, for a distance of approximately **325.88 yards**, to **Point AQ**, located at geographical coordinates of longitude **59º19'27.872"W** and latitude **6º12'52.218"N**, thence at true bearing of **286.37º**, for a distance of approximately **277.943 yards**, to **Point AR**, located at geographical coordinates of longitude **59º19'35.814"W** and latitude **6º12'54.536"N**, thence at true bearing of **290.14º**, for a distance of approximately **401.605 yards**, to **Point AS**, located at geographical coordinates of longitude **59º19'47.042"W** and latitude **6º12'58.63"N**, thence at true bearing of **281.44º**, for a distance of approximately **164.906 yards**, to **Point AT**, located at geographical coordinates of longitude **59º19'51.856"W** and latitude **6º12'59.598"N**, thence at true bearing of **298.2º**, for a distance of approximately **195.328 yards**, to **Point AU**, located at geographical coordinates of longitude **59º19'56.982"W** and latitude **6º13'2.33"N**, thence at true bearing of **312.48º**, for a distance of approximately **285.217 yards** to **Point AV**, located at geographical coordinates of longitude **59º20'3.246"W** and latitude **6º13'8.033"N**, thence at true bearing of **329.29º**, for a distance of approximately **225.323 yards**, to **Point AW**, located at geographical coordinates of longitude **59º20'6.673"W** and latitude **6º13'13.7676"N**, thence at true bearing of **325.79º**, for a distance of approximately **247.917 yards**, to **Point AX**, located at geographical coordinates of longitude **59º20'10.824"W** and latitude **6º13'19.8372"N**, thence at true bearing of **309.56º**, for a distance of approximately **198.195 yards**, to **Point AY**, located at geographical coordinates of longitude **59º20'15.374"W** and latitude **6º13'23.574"N**, thence at true bearing of **289.73º**, for a distance of approximately **272.654 yards**, to **Point AZ**, located at geographical coordinates of longitude **59º20'23.017"W** and latitude **6º13'26.299"N**, thence at true bearing of **289.4º**, for a distance of approximately **112.399 yards**, to **Point BA**, located at geographical coordinates of longitude **59º20'26.174"W** and latitude **6º13'27.404"N**, thence at true bearing of **299.67º**, for a distance of approximately **859.377 yards**, to **Point BB**, located at geographical coordinates of longitude **59º20'48.412"W** and latitude **6º13'39.997"N**, thence at true bearing of **330.78º**, for a distance of approximately **980.739 yards**, to **Point BC**, located at geographical coordinates of longitude **59º21'2.668"W** and latitude **6º14'5.338"N**, thence at true bearing of **348.14º**, for a distance of approximately **928.196 yards**, to **Point BD**, located at geographical coordinates of longitude **59º21'8.348"W** and latitude **6º14'32.23"N**, thence at true bearing of **53.07º**, for a distance of approximately **462.884 yards** to the point of commencement at **Point A.**

GS23: B-4A/MP/000/2000

Thus enclosing an area of approximately **1200 acres**, save and except all lands lawfully held or occupied.

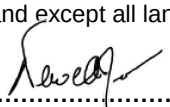

……
Newell Dennison
Commissioner

GUYANA GEOLOGY AND MINES COMMISSION
High and Princes Street

GS23: B-4B/MP/000/2000

July 21, 2026

AMENDMENT

Notice is hereby given for General Information that amendment published for **Mining Permit (Medium Scale)** in the name of **Royston Glenmore Bacchus** whose address is **Lot 276 Bissesar Avenue, Prashad Nagar, Georgetown, Guyana** to mine for **Gold** as published in the Official Gazette on **May 16, 2026** is hereby amended & read as follow:

Tract of state land located in the Mazaruni Mining District No. 3 as shown on Terra Surveys Topographic Map 26SW, at scale 1:50,000 with reference point 'X' located at the confluence of the Jubilee and Puruni River with geographical coordinates of longitude **59º21'32.285"W** and latitude **6º14'51.324"N.**

Thence at a true bearing of **112.37º**, for a distance of **3 miles 1534.68 yards**, to the point of commencement:

Point A, located at geographical coordinates of longitude **59º18'24.606"W** and latitude **6º13'34.558"N**, thence at true bearing of **113.47º**, for a distance of approximately **406.704 yards**, to **Point B**, located at geographical coordinates of longitude **59º18'13.496"W** and latitude **6º13'29.762"N**, thence at true bearing of **73.74º**, for a distance of approximately **587.067 yards**, to **Point C**, located at geographical coordinates of longitude **59º17'56.713"W** and latitude **6º13'34.63"N**, thence at true bearing of **54.77º**, for a distance of approximately **458.05 yards**, to **Point D**, located at geographical coordinates of longitude **59º17'45.571"W** and latitude **6º13'42.452"N**, thence at true bearing of **36.36º**, for a distance of approximately **715.131 yards**, to **Point E**, located at geographical coordinates of longitude **59º17'32.946"W** and latitude **6º13'59.502"N**, thence at true bearing of **25.4º**, for a distance of approximately **598.905 yards**, to **Point F**, located at geographical coordinates of longitude **59º17'25.296"W** and latitude **6º14'15.518"N**, thence at true bearing of **76.68º**, for a distance of approximately **52.7954 yards**, to **Point G**, located at geographical coordinates of longitude **59º17'23.766"W** and latitude **6º14'15.878"N**, thence at true bearing of **77.94º**, for a distance of approximately **740.551 yards**, to **Point H**, located at geographical coordinates of longitude **59º17'2.198"W** and latitude **6º14'20.458"N**, thence at true bearing of **87.4º**, for a distance of approximately **544.175 yards**, to **Point I**, located at geographical coordinates of longitude **59º16'46.009"W** and latitude **6º14'21.188"N**, thence at true bearing of **180.12º**, for a distance of approximately **827.64 yards**, to **Point J**, located at geographical coordinates of longitude **59º16'46.06"W** and latitude **6º13'56.687"N**, thence at true bearing of **284.69º**, for a distance of approximately **216.32 yards**, to **Point K**, located at geographical coordinates of longitude **59º16'52.291"W** and latitude **6º13'58.31"N**, thence at true bearing of **288.66º**, for a distance of approximately **163.444 yards**, to **Point L**, located at geographical coordinates of longitude **59º16'56.903"W** and latitude **6º13'59.858"N**, thence at true bearing of **294.11º**, for a distance of approximately **151.242 yards**, to **Point M**, located at geographical coordinates of longitude **59º17'1.014"W** and latitude **6º14'1.687"N**, thence at true bearing of **272.94º**, for a distance of approximately **94.778 yards**, to **Point N**, located at

GS23: B-4B/MP/000/2000

geographical coordinates of longitude **59º17'3.833"W** and latitude **6º14'1.831"N**, thence at true bearing of **261.79º**, for a distance of approximately **120.061 yards**, to **Point O**, located at geographical coordinates of longitude **59º17'7.372"W** and latitude **6º14'1.324"N**, thence at true bearing of **225.82º**, for a distance of approximately **158.786 yards**, to **Point P**, located at geographical coordinates of longitude **59º17'10.763"W** and latitude **6º13'58.048"N**, thence at true bearing of **218.18º**, for a distance of approximately **103.649 yards**, to **Point Q**, located at geographical coordinates of longitude **59º17'12.671"W** and latitude **6º13'55.636"N**, thence at true bearing of **210.35º**, for a distance of approximately **274.376 yards**, to **Point R**, located at geographical coordinates of longitude **59º17'16.8"W** and latitude **6º13'48.626"N**, thence at true bearing of **217.12º**, for a distance of approximately **225.555 yards**, to **Point S**, located at geographical coordinates of longitude **59º17'20.854"W** and latitude **6º13'43.302"N**, thence at true bearing of **218.3º**, for a distance of approximately **94.2105 yards**, to **Point T**, located at geographical coordinates of longitude **59º17'22.592"W** and latitude **6º13'41.113"N**, thence at true bearing of **210.96º**, for a distance of approximately **148.754 yards**, to **Point U**, located at geographical coordinates of longitude **59º17'24.871"W** and latitude **6º13'37.337"N**, thence at true bearing of **209.97º**, for a distance of approximately **95.5928 yards**, to **Point V**, located at geographical coordinates of longitude **59º17'26.293"W** and latitude **6º13'34.885"N**, thence at true bearing of **213.69º**, for a distance of approximately **126.414 yards**, to **Point W**, located at geographical coordinates of longitude **59º17'28.381"W** and latitude **6º13'31.771"N**, thence at true bearing of **240.96º**, for a distance of approximately **99.6956 yards**, to **Point X**, located at geographical coordinates of longitude **59º17'30.977"W** and latitude **6º13'30.338"N**, thence at true bearing of **215.35º**, for a distance of approximately **147.303 yards**, to **Point Y**, located at geographical coordinates of longitude **59º17'33.515"W** and latitude **6º13'26.782"N**, thence at true bearing of **221.77º**, for a distance of approximately **149.523 yards**, to **Point Z**, located at geographical coordinates of longitude **59º17'36.481"W** and latitude **6º13'23.48"N**, thence at true bearing of **225.16º**, for a distance of approximately **211.245 yards**, to **Point AA**, located at geographical coordinates of longitude **59º17'40.941"W** and latitude **6º13'19.07"N**, thence at true bearing of **226.96º**, for a distance of approximately **232.879 yards**, to **Point AB**, located at geographical coordinates of longitude **59º17'46.010"W** and latitude **6º13'14.365"N**, thence at true bearing of **233.12º**, for a distance of approximately **298.041 yards**, to **Point AC**, located at geographical coordinates of longitude **59º17'53.11"W** and latitude **6º13'9.069"N**, thence at true bearing of **248.62º**, for a distance of approximately **312.875 yards**, to **Point AD**, located at geographical coordinates of longitude **59º18'1.786"W** and latitude **6º13'5.365"N**, thence at true bearing of **266.11º**, for a distance of approximately **163.213 yards**, to **Point AE**, located at geographical coordinates of longitude **59º18'1.785"W** and latitude **6º13'5.692"N**, thence at true bearing of **251.58º**, for a distance of approximately **192.402 yards**, to **Point AF**, located at geographical coordinates of longitude **59º18'6.634"W** and latitude **6º13'5.365"N**, thence at true bearing of **265.26º**, for a distance of approximately **95.5878 yards**, to **Point AG**, located at geographical coordinates of longitude **59º18'12.070"W** and latitude **6º13'3.565"N**, thence at true bearing of **236.51º**, for a distance of approximately **115.245 yards**, to **Point AH**, located at geographical coordinates of longitude **59º18'14.907"W** and latitude **6º13'3.331"N**, thence at true bearing of **292.16º**, for a

GS23: B-4B/MP/000/2000

distance of approximately **110.562 yards**, to **Point AI**, located at geographical coordinates of longitude **59º18'17.769"W** and latitude **6º13'1.448"N**, thence at true bearing of **322.59º**, for a distance of approximately **150.034 yards**, to **Point AJ**, located at geographical coordinates of longitude **59º18'20.818"W** and latitude **6º13'2.683"N**, thence at true bearing of **319.74º**, for a distance of approximately **179.755 yards**, to **Point AK**, located at geographical coordinates of longitude **59º18'23.533"W** and latitude **6º13'2.11"N**, thence at true bearing of **306.7º**, for a distance of approximately **181.087 yards**, to **Point AL**, located at geographical coordinates of longitude **59º18'26.992"W** and latitude **6º13'10.272"N**, thence at true bearing of **352.33º**, for a distance of approximately **712.158 yards**, to **Point AM**, located at geographical coordinates of longitude **59º18'31.316"W** and latitude **6º13'13.476"N**, thence at true bearing of **88.87º**, for a distance of approximately **320.413 yards** to the point of commencement at **Point A.**

Thus enclosing an area of approximately **672 acres**, save and except all lands lawfully held or occupied.

……
Newell Dennison
Commissioner

GUYANA GEOLOGY AND MINES COMMISSION
High and Princes Streets

GS8: J-1098/000/2026

July 23, 2026

NOTICE OF INTENTION TO GRANT PROSPECTING PERMIT (Medium Scale)

Notice is hereby given in accordance with Section 55 of the Mining Act 1989 of the Intention to Grant to **Dextroy David Jerrick** whose address is **Lot 72 Clonbrook, Housing Scheme, East Coast Demerara, Guyana,** a Prospecting Permit (Medium Scale) to explore for **Gold, Diamonds and Precious Stones** over the under-mentioned area:

Tract of state land located in the Mazaruni Mining District No. 3 as shown on Terra Surveys Topographic Map 25SW, at scale 1:50,000 with reference point 'X' located at the confluence of Oranapai and Venus Creek with geographical coordinates of longitude **59º53'12.97"W** and latitude **6º7'9.545"N**

Thence at a true bearing of **122.16º**, for a distance of **2 miles 308.523 yards**, to the point of commencement:

Point A, located at geographical coordinates of longitude **59º51'36.468"W** and latitude **6º6'9.22"N**, thence at true bearing of **180.0º**, for a distance of approximately **660.554 yards**, to **Point B**, located at geographical coordinates of longitude **59º51'36.468"W** and latitude **6º5'49.664"N**, thence at true bearing of **270.0º**, for a distance of approximately **696.72 yards**, to **Point C**, located at geographical coordinates of longitude **59º51'57.211"W** and latitude **6º5'49.664"N**, thence at true bearing of **360º**, for a distance of approximately **696.67 yards**, to **Point D**, located at geographical coordinates of longitude **59º51'57.211"W** and latitude **6º6'10.289"N**, thence at true bearing of **360º**, for a distance of approximately **419.656 yards**, to **Point E**, located at geographical coordinates of longitude **59º51'57.211"W** and latitude **6º6'22.712"N**, thence at true bearing of **360º**, for a distance of approximately **10.458 yards**, to **Point F**, located at geographical coordinates of longitude **59º51'57.211"W** and latitude **6º6'23.022"N**, thence at true bearing of **9.0º**, for a distance of approximately **269.876 yards**, to **Point G**, located at geographical coordinates of longitude **59º51'55.955"W** and latitude **6º6'30.913"N**, thence at true bearing of **90.0º**, for a distance of approximately **31.3167 yards**, to **Point H**, located at geographical coordinates of longitude **59º51'55.022"W** and latitude **6º6'30.913"N**, thence at true bearing of **139.62º**, for a distance of approximately **961.949 yards** to the point of commencement at **Point A**

Thus enclosing an area of approximately **152 acres**, save and except all lands lawfully held or occupied.

Any person who claims he has any right or interest to the area to be granted and will be injuriously affected by the grant of a Prospecting Permit (Medium Scale), may within twenty-one (21) days after publication of the first advertisement lodge with the Guyana Geology and Mines Commission a petition objecting to the grant of this Prospecting Permit (Medium Scale).

……
Newell Dennison
Commissioner

GUYANA GEOLOGY AND MINES COMMISSION
High and Princes Streets

GS23: C-1091/MP/000/26

July 23, 2026

NOTICE OF INTENTION TO GRANT MINING PERMIT (Medium Scale)

Notice is hereby given in accordance with Section 63 of the Mining Act 1989 of the Intention to Grant to **Cealt Logistics Inc** whose address is **Lot 1123 EE, , Kingfisher Driver, Eccles, East Bank Demerara, Guyana** a Mining Permit (Medium Scale) to mine for **Sand** over the under-mentioned area:

Tract of state land located in the Coastal Area - No Mining as shown on Terra Surveys Topographic Map 28SW, at scale 1:50,000 with reference point 'X' located at the confluence of the Cheong's and the Arobaio Creek with geographical coordinates of longitude **58º21'5.45"W** and latitude **6º7'18.804"N**

Thence at a true bearing of **132.66º**, for a distance of **3 miles 479.583 yards**, to the point of commencement:

Point A, located at geographical coordinates of longitude **58º18'59.346"W** and latitude **6º5'23.258"**, thence at true bearing of **103.95º**, for a distance of approximately **1 mile 611.898 yards**, to **Point B**, located at geographical coordinates of longitude **58º17'50.813"W** and latitude **6º5'6.328"**, thence at true bearing of **203.04º**, for a distance of approximately **437.526 yards**, to **Point C**, located at geographical coordinates of longitude **58º17'55.91"W** and latitude **6º4'54.408"**, thence at true bearing of **283.95º**, for a distance of approximately **1 mile 769.89 yards**, to **Point D**, located at geographical coordinates of longitude **58º19'9.008"W** and latitude **6º5'12.466"**, thence at true bearing of **41.68º**, for a distance of approximately **488.098 yards**, to the point of commencement at **Point A**

Thus enclosing an area of approximately **219 acres**, save and except all lands lawfully held or occupied.

The boundaries are to be referenced to Plan No. **94417**; Parcel 5, Block LXIV, Lot 47 and Transport No.**2025/7565**.

Any person who claims he has any right or interest to the area to be granted and will be injuriously affected by the grant of a Mining Permit (Medium Scale), may within twenty-one (21) days after publication of the first advertisement lodge with the Guyana Geology and Mines Commission a petition objecting to the grant of this Mining Permit (Medium Scale).



…….
Newell Dennison
Commissioner