The Official Gazette

(EXTRAORDINARY)

OF GUYANA

Published by the Authority of the Government

GEORGETOWN, SATURDAY 22ND AUGUST, 2026

TABLE OF CONTENTS

FIRST SUPPLEMENT

MINES

LEGAL SUPPLEMENT

A. ACTS — NIL

B. SUBSIDIARY LEGISLATION — NIL

C. BILLS —NIL

GEORGETOWN, Demerara – Printed and Published every Saturday and on such Extraordinary Days as may be directed by the Government by Guyana National Printers Limited, 1 Public Road, La Penitence, Greater Georgetown.

SATURDAY 22ND AUGUST, 2026

GUYANA GEOLOGY AND MINES COMMISSION
High and Princes Streets

GS23: T-1051/MP/2026

August 04, 2026

AMENDMENT

Notice is hereby given for General Information that intention to grant a Mining Permit (Medium Scale) to **Carl Anthony Thomas** whose address is **Lot 203 Section 'A', Block 'Y', Golden Grove, East Bank Demerara, Guyana** to mine for **Gold & Diamonds** as published in the Official Gazette on **July 18, 2026** is hereby amended & read as follow:
GS23: T-1051/MP/000/2026

.....
Newell Dennison
Commissioner

GUYANA GEOLOGY AND MINES COMMISSION
High and Princes Streets

GS23: D-165/MP/016/2014

August 07, 2026

TRANSFER

NOTICE OF INTENTION TO TRANSFER MINING PERMIT (Medium Scale)

Notice is hereby given in accordance with the Mining Regulations of the Mining Act 1989, that **Innovative Mining Inc.** whose address is **Lot 15 Garnett Street, Campbellville, Georgetown, Guyana** has filed with the Commissioner, Guyana Geology and Mines Commission, Notice of Intention to Transfer to and in favor of **Taugau Mining Inc.** whose address is **Lot 2685 Manatee Place, South Ruimveldt Park, Georgetown, Guyana** all rights, titles and interest in and to **Mining Permit No. 651/2014.**

Tract of state land located in the Cuyuni Mining District No. 4 as shown on Terra Surveys Topographic Map 10SW, at scale 1: 50,000 with reference point 'X' located at the confluence of the Iroma River and Tiger Creek with geographical co-ordinates of longitude **59°50'19"W** and latitude **7°2'22"N**.

Thence at true bearing of **232°**, for a distance of approximately **5 miles 265 yards to point of** commencement:

Point A, located at geographical coordinates of longitude **59°53'53"W** and latitude **6°59'38"N**, thence at true bearing of **359°**, for a distance of approximately **1 mile 218 yards**, to **Point B**, located at geographical coordinates of longitude **59°53'54"W** and latitude **7°0'37"N**, thence at true bearing of **90°**, for a distance of approximately **1551 yards**, to **Point C**, located at geographical coordinates of longitude **59°53'8"W** and latitude **7°0'37"N**, thence at true bearing of **90°**, for a distance of approximately **1388 yards**, to **Point D**, located at geographical coordinates of longitude **59°52'26"W** and latitude **7°0'37"N**, thence at true bearing of **180°**, for a distance of approximately **1 mile 223 yards**, to **Point E**, located at geographical coordinates of longitude **59°52'26"W** and latitude **6°59'38"N**, thence at true bearing of **270°**, for a distance of approximately **1 mile 1163 yards**, to the point of commencement at **Point A**.

Thus enclosing an area of approximately **1200 acres**, save and except all lands lawfully held or occupied.

Any person having the right, title and interest in the above mentioned area and who have just grounds to oppose the transfer of the said Mining Permit is hereby required to do so in due form at the Office of the Guyana Geology and Mines Commission, Mines Division in terms of Regulation 21 of the Mining Regulation of the Mining Act.1989 within fourteen (14) days from the date of the first publication of the Notice.

.....
Newell Dennison
Commissioner

GUYANA GEOLOGY AND MINES COMMISSION
High and Princes Streets

GS23: D-165/MP/017/2014

August 07, 2026

TRANSFER

NOTICE OF INTENTION TO TRANSFER MINING PERMIT (Medium Scale)

Notice is hereby given in accordance with the Mining Regulations of the Mining Act 1989, that **Innovative Mining Inc.** whose address is **Lot 15 Garnett Street, Campbellville, Georgetown, Guyana** has filed with the Commissioner, Guyana Geology and Mines Commission, Notice of Intention to Transfer to and in favor of **Taugau Mining Inc.** whose address is **Lot 2685 Manatee Place, South Ruimveldt Park, Georgetown, Guyana** all rights, titles and interest in and to **Mining Permit No. 652/2014.**

Tract of state land located in the Cuyuni Mining District No. 4 as shown on Terra Surveys Topographic Map 17NW, at scale 1: 50,000 with reference point 'X' located at the confluence of the Iroma River and Tiger Creek with geographical co-ordinates of longitude **59°50'19"W** and latitude **7°2'22"N**.

Thence at true bearing of **218°**, for a distance of approximately **2 miles 998 yards to point of** commencement:

Point A, located at geographical coordinates of longitude **59°51'42"W** and latitude **7°0'37"N**, thence at true bearing of **180°**, for a distance of approximately **1 mile 1571 yards**, to **Point B**, located at geographical coordinates of longitude **59°51'42"W** and latitude **6°58'58"N**, thence at true bearing of **270°**, for a distance of approximately **1474 yards**, to **Point C**, located at geographical coordinates of longitude **59°52'26"W** and latitude **6°58'58"N**, thence at true bearing of **360°**, for a distance of approximately **1358 yards**, to **Point D**, located at geographical coordinates of longitude **59°52'26"W** and latitude **6°59'38"N**, thence at true bearing of **360°**, for a distance of approximately **1 mile 223 yards**, to **Point E**, located at geographical coordinates of longitude **59°52'26"W** and latitude **7°0'37"N**, thence at true bearing of **90°**, for a distance of approximately **1468 yards**, to the point of commencement at **Point A**.

Thus enclosing an area of approximately **1015 acres,** save and except all lands lawfully held or occupied.

Any person having the right, title and interest in the above mentioned area and who have just grounds to oppose the transfer of the said Mining Permit is hereby required to do so in due form at the Office of the Guyana Geology and Mines Commission, Mines Division in terms of Regulation 21 of the Mining Regulation of the Mining Act.1989 within fourteen (14) days from the date of the first publication of the Notice.

.....
Newell Dennison
Commissioner

GUYANA GEOLOGY AND MINES COMMISSION
High and Princes Streets

GS23: D-165/MP/018/2014

August 07, 2026

TRANSFER

NOTICE OF INTENTION TO TRANSFER MINING PERMIT (Medium Scale)

Notice is hereby given in accordance with the Mining Regulations of the Mining Act 1989, that **Innovative Mining Inc.** whose address is **Lot 15 Garnett Street, Campbellville, Georgetown, Guyana** has filed with the Commissioner, Guyana Geology and Mines Commission, Notice of Intention to Transfer to and in favor of **Taugau Mining Inc.** whose address is **Lot 2685 Manatee Place, South Ruimveldt Park, Georgetown, Guyana** all rights, titles and interest in and to **Mining Permit No. 653/2014.**

Tract of state land located in the Cuyuni Mining District No. 4 as shown on Terra Surveys Topographic Map 17NW, at scale 1: 50,000 with reference point 'X' located at the confluence of the Iroma River and Tiger Creek with geographical co-ordinates of longitude **59°50'19"W** and latitude **7°2'22"N**.

Thence at true bearing of **232°**, for a distance of approximately **5 miles 265 yards to point of** commencement:

Point A, located at geographical coordinates of longitude **59°53'53"W** and latitude **6°59'38"N**, thence at true bearing of **90°**, for a distance of approximately **1 mile 1163 yards**, to **Point B**, located at geographical coordinates of longitude **59°52'26"W** and latitude **6°59'38"N**, thence at true bearing of **180°**, for a distance of approximately **1358 yards**, to **Point C**, located at geographical coordinates of longitude **59°52'26"W** and latitude **6°58'58"N**, thence at true bearing of **270°**, for a distance of approximately **1397 yards**, to **Point D**, located at geographical coordinates of longitude **59°53'8"W** and latitude **6°58'58"N**, thence at true bearing of **270°**, for a distance of approximately **1 mile 172 yards**, to **Point E**, located at geographical coordinates of longitude **59°54'5"W** and latitude **6°58'58"N**, thence at true bearing of **360°**, for a distance of approximately **1371 yards**, to **Point F**, located at geographical coordinates of longitude **59°54'5"W** and latitude **6°59'38"N**, thence at true bearing of **90°**, for a distance of approximately **404 yards**, to the point of commencement at **Point A**.

Thus enclosing an area of approximately **938 acres**, save and except all lands lawfully held or occupied.

Any person having the right, title and interest in the above mentioned area and who have just grounds to oppose the transfer of the said Mining Permit is hereby required to do so in due form at the Office of the Guyana Geology and Mines Commission, Mines Division in terms of Regulation 21 of the Mining Regulation of the Mining Act.1989 within fourteen (14) days from the date of the first publication of the Notice.

.....
Newell Dennison
Commissioner

GUYANA GEOLOGY AND MINES COMMISSION
High and Princes Streets

GS23: D-165/MP/019/2014

August 07, 2026

TRANSFER

NOTICE OF INTENTION TO TRANSFER MINING PERMIT (Medium Scale)

Notice is hereby given in accordance with the Mining Regulations of the Mining Act 1989, that **Innovative Mining Inc.** whose address is **Lot 15 Garnett Street, Campbellville, Georgetown, Guyana** has filed with the Commissioner, Guyana Geology and Mines Commission, Notice of Intention to Transfer to and in favor of **Taugau Mining Inc.** whose address is **Lot 2685 Manatee Place, South Ruimveldt Park, Georgetown, Guyana** all rights, titles and interest in and to **Mining Permit No. 654/2014.**

Tract of state land located in the Cuyuni Mining District No. 4 as shown on Terra Surveys Topographic Map 17NW, at scale 1: 50,000 with reference point 'X' located at the confluence of the Iroma River and Tiger Creek with geographical co-ordinates of longitude **59°50'19"W** and latitude **7°2'22"N**.

Thence at true bearing of **227°**, for a distance of approximately **6 miles 746 yards to point of** commencement:

Point A, located at geographical coordinates of longitude **59°54'26"W** and latitude **6°58'34"N**, thence at true bearing of **270°**, for a distance of approximately **1 mile 18 yards**, to **Point B**, located at geographical coordinates of longitude **59°55'19"W** and latitude **6°58'34"N**, thence at true bearing of **360°**, for a distance of approximately **1 mile 400 yards**, to **Point C**, located at geographical coordinates of longitude **59°55'19"W** and latitude **6°59'38"N**, thence at true bearing of **90°**, for a distance of approximately **1 mile 717 yards**, to **Point D**, located at geographical coordinates of longitude **59°54'5"W** and latitude **6°59'38"N**, thence at true bearing of **180°**, for a distance of approximately **1371 yards**, to **Point E**, located at geographical coordinates of longitude **59°54'5"W** and latitude **6°58'58"N**, thence at true bearing of **270°**, for a distance of approximately **705 yards**, to **Point F**, located at geographical coordinates of longitude **59°54'26"W** and latitude **6°58'58"N**, thence at true bearing of **180°**, for a distance of approximately **788 yards**, to the point of commencement at **Point A**.

Thus enclosing an area of approximately **992 acres**, save and except all lands lawfully held or occupied.

Any person having the right, title and interest in the above mentioned area and who have just grounds to oppose the transfer of the said Mining Permit is hereby required to do so in due form at the Office of the Guyana Geology and Mines Commission, Mines Division in terms of Regulation 21 of the Mining Regulation of the Mining Act.1989 within fourteen (14) days from the date of the first publication of the Notice.

……
Newell Dennison
Commissioner

GUYANA GEOLOGY AND MINES COMMISSION
High and Princes Streets

GS23: D-165/MP/020/2014

August 07, 2026

TRANSFER

NOTICE OF INTENTION TO TRANSFER MINING PERMIT (Medium Scale)

Notice is hereby given in accordance with the Mining Regulations of the Mining Act 1989, that **Innovative Mining Inc.** whose address is **Lot 15 Garnett Street, Campbellville, Georgetown, Guyana** has filed with the Commissioner, Guyana Geology and Mines Commission, Notice of Intention to Transfer to and in favor of **Taugau Mining Inc.** whose address is **Lot 2685 Manatee Place, South Ruimveldt Park, Georgetown, Guyana** all rights, titles and interest in and to **Mining Permit No. 655/2014.**

Tract of state land located in the Cuyuni Mining District No. 4 as shown on Terra Surveys Topographic Map 17NW, at scale 1:50,000 with reference point 'X' located at the confluence of the Iroma River and Tiger Creek with geographical coordinates of longitude **59º50'19"W** and latitude **7º2'22"N**

Thence at a true bearing of **227º**, for a distance of **6 miles 746 yards**, to the point of commencement:

Point A, located at geographical coordinates of longitude **59º54'26"W** and latitude **6º58'34"**, thence at true bearing of **180º**, for a distance of approximately **1102 yards**, to **Point B**, located at geographical coordinates of longitude **59º54'26"W** and latitude **6º58'2"**, thence at true bearing of **270º**, for a distance of approximately **1 mile 26 yards**, to **Point C**, located at geographical coordinates of longitude **59º55'19"W** and latitude **6º58'2"**, thence at true bearing of **1º**, for a distance of approximately **934 yards**, to **Point D**, located at geographical coordinates of longitude **59º55'20"W** and latitude **6º58'29"**, thence at true bearing of **6º**, for a distance of approximately **168 yards**, to **Point E**, located at geographical coordinates of longitude **59º55'19"W** and latitude **6º58'34"**, thence at true bearing of **90º**, for a distance of approximately **1 mile 18 yards**, to the point of commencement at **Point A**

Thus enclosing an area of approximately **406 acres**, save and except all lands lawfully held or occupied.

Any person having the right, title and interest in the above mentioned area and who have just grounds to oppose the transfer of the said Mining Permit is hereby required to do so in due form at the Office of the Guyana Geology and Mines Commission, Mines Division in terms of Regulation 21 of the Mining Regulation of the Mining Act.1989 within fourteen (14) days from the date of the first publication of the Notice.

……
Newell Dennison
Commissioner

GUYANA GEOLOGY AND MINES COMMISSION
High and Princes Streets

GS23: D-165/MP/021/2014

August 07, 2026

TRANSFER

NOTICE OF INTENTION TO TRANSFER MINING PERMIT (Medium Scale)

Notice is hereby given in accordance with the Mining Regulations of the Mining Act 1989, that **Innovative Mining Inc.** whose address is **Lot 15 Garnett Street, Campbellville, Georgetown, Guyana** has filed with the Commissioner, Guyana Geology and Mines Commission, Notice of Intention to Transfer to and in favor of **Taugau Mining Inc.** whose address is **Lot 2685 Manatee Place, South Ruimveldt Park, Georgetown, Guyana** all rights, titles and interest in and to **Mining Permit No. 656/2014.**

Tract of state land located in the Cuyuni Mining District No. 4 as shown on Terra Surveys Topographic Map 17NW, at scale 1: 50,000 with reference point 'X' located at the confluence of the Iroma River and Tiger Creek with geographical co-ordinates of longitude **59°50'19"W** and latitude **7°2'22"N**.

Thence at true bearing of **227°**, for a distance of approximately **6 miles 746 yards to point of** commencement:

Point A, located at geographical coordinates of longitude **59°54'26"W** and latitude **6°58'34"N**, thence at true bearing of **360°**, for a distance of approximately **788 yards**, to **Point B**, located at geographical coordinates of longitude **59°54'26"W** and latitude **6°58'58"N**, thence at true bearing of **90°**, for a distance of approximately **705 yards**, to **Point C**, located at geographical coordinates of longitude **59°54'5"W** and latitude **6°58'58"N**, thence at true bearing of **90°**, for a distance of approximately **1 mile 172 yards**, to **Point D**, located at geographical coordinates of longitude **59°53'8"W** and latitude **6°58'58"N**, thence at true bearing of **180°**, for a distance of approximately **1 mile 138 yards**, to **Point E**, located at geographical coordinates of longitude **59°53'8"W** and latitude **6°58'2"N**, thence at true bearing of **270°**, for a distance of approximately **1 mile 867 yards**, to **Point F**, located at geographical coordinates of longitude **59°54'26"W** and latitude **6°58'2"N**, thence at true bearing of **360°**, for a distance of approximately **1102 yards**, to the point of commencement at **Point A**.

Thus enclosing an area of approximately **1030 acres**, save and except all lands lawfully held or occupied.

GS23: D-165/MP/021/2014

Any person having the right, title and interest in the above mentioned area and who have just grounds to oppose the transfer of the said Mining Permit is hereby required to do so in due form at the Office of the Guyana Geology and Mines Commission, Mines Division in terms of Regulation 21 of the Mining Regulation of the Mining Act.1989 within fourteen (14) days from the date of the first publication of the Notice.



.....
Newell Dennison
Commissioner

GUYANA GEOLOGY AND MINES COMMISSION
High and Princes Streets

GS23: D-165/MP/022/2014

August 07, 2026

TRANSFER

NOTICE OF INTENTION TO TRANSFER MINING PERMIT (Medium Scale)

Notice is hereby given in accordance with the Mining Regulations of the Mining Act 1989, that **Innovative Mining Inc.** whose address is **Lot 15 Garnett Street, Campbellville, Georgetown, Guyana** has filed with the Commissioner, Guyana Geology and Mines Commission, Notice of Intention to Transfer to and in favor of **Taugau Mining Inc.** whose address is **Lot 2685 Manatee Place, South Ruimveldt Park, Georgetown, Guyana** all rights, titles and interest in and to **Mining Permit No. 657/2014.**

Tract of state land located in the Cuyuni Mining District No. 4 as shown on Terra Surveys Topographic Map 17NW, at scale 1: 50,000 with reference point 'X' located at the confluence of the Iroma River and Tiger Creek with geographical co-ordinates of longitude **59°50'19"W** and latitude **7°2'22"N**.

Thence at true bearing of **202°**, for a distance of approximately **4 miles 384 yards to point of** commencement:

Point A, located at geographical coordinates of longitude **59°51'42"W** and latitude **6°58'58"N**, thence at true bearing of **180°**, for a distance of approximately **1 mile 130 yards**, to **Point B**, located at geographical coordinates of longitude **59°51'42"W** and latitude **6°58'2"N**, thence at true bearing of **270°**, for a distance of approximately **1 mile 1119 yards**, to **Point C**, located at geographical coordinates of longitude **59°53'8"W** and latitude **6°58'2"N**, thence at true bearing of **360°**, for a distance of approximately **1 mile 138 yards**, to **Point D**, located at geographical coordinates of longitude **59°53'8"W** and latitude **6°58'58"N**, thence at true bearing of **90°**, for a distance of approximately **1397 yards**, to **Point E**, located at geographical coordinates of longitude **59°52'26"W** and latitude **6°58'58"N**, thence at true bearing of **90°**, for a distance of approximately **1474 yards**, to the point of commencement at **Point A**.

Thus enclosing an area of approximately **1137 acres**, save and except all lands lawfully held or occupied.

Any person having the right, title and interest in the above mentioned area and who have just grounds to oppose the transfer of the said Mining Permit is hereby required to do so in due form at the Office of the Guyana Geology and Mines Commission, Mines Division in terms of Regulation 21 of the Mining Regulation of the Mining Act.1989 within fourteen (14) days from the date of the first publication of the Notice.

.....
Newell Dennison
Commissioner

GUYANA GEOLOGY AND MINES COMMISSION
High and Princes Streets

GS23: R-217/MP/008/2014

August 07, 2026

TRANSFER

NOTICE OF INTENTION TO TRANSFER MINING PERMIT (Medium Scale)

Notice is hereby given in accordance with the Mining Regulations of the Mining Act 1989, that **Innovative Mining Inc.** whose address is **Lot 15 Garnett Street, Campbellville, Georgetown, Guyana** has filed with the Commissioner, Guyana Geology and Mines Commission, Notice of Intention to Transfer to and in favor of **Taugau Mining Inc.** whose address is **Lot 2685 Manatee Place, South Ruimveldt Park, Georgetown, Guyana** all rights, titles and interest in and to **Mining Permit No. 215/2015.**

Tract of state land located in the Cuyuni Mining District No. 4 as shown on Terra Surveys Topographic Map 17NW, at scale 1: 50,000 with reference point 'X' located at the confluence of the Iroma River And Tiger Creek with geographical co-ordinates of longitude **59° 50' 19"W** and latitude **7° 2' 22"N**.

Thence at true bearing of **205°**, for a distance of approximately **6 miles 563 yards**, to point of commencement.

Point A, located at geographical coordinates of longitude **59°53'42"W** and latitude **6°56'34"N**, thence at true bearing of **90°**, for a distance of approximately **1217 yards**, to **Point B**, located at geographical coordinates of longitude **59°53'6"W** and latitude **6°56'34"N**, thence at true bearing of **179°**, for a distance of approximately **1 mile 1449 yards**, to **Point C**, located at geographical coordinates of longitude **59°53'5"W** and latitude **6°54'59"N**, thence at true bearing of **270°**, for a distance of approximately **1249 yards**, to **Point D**, located at geographical coordinates of longitude **59°53'42"W** and latitude **6°54'59"N**, thence at true bearing of **0°**, for a distance of approximately **1 mile 1455 yards**, to the point of commencement at **Point A**.

Thus enclosing an area of approximately **819 acres**, save and except all lands lawfully held or occupied.

Any person having the right, title and interest in the above mentioned area and who have just grounds to oppose the transfer of the said Mining Permit is hereby required to do so in due form at the Office of the Guyana Geology and Mines Commission, Mines Division in terms of Regulation 21 of the Mining Regulation of the Mining Act.1989 within fourteen (14) days from the date of the first publication of the Notice.

.....
Newell Dennison
Commissioner

GUYANA GEOLOGY AND MINES COMMISSION
High and Princes Streets

GS23: R-217/MP/009/2014

August 07, 2026

TRANSFER

NOTICE OF INTENTION TO TRANSFER MINING PERMIT (Medium Scale)

Notice is hereby given in accordance with the Mining Regulations of the Mining Act 1989, that **Innovative Mining Inc.** whose address is **Lot 15 Garnett Street, Campbellville, Georgetown, Guyana** has filed with the Commissioner, Guyana Geology and Mines Commission, Notice of Intention to Transfer to and in favor of **Taugau Mining Inc.** whose address is **Lot 2685 Manatee Place, South Ruimveldt Park, Georgetown, Guyana** all rights, titles and interest in and to **Mining Permit No. 216/2015.**

Tract of state land located in the Cuyuni Mining District No. 4 as shown on Terra Surveys Topographic Map 17NW, at scale 1: 50,000 with reference point 'X' located at the confluence of the Iroma River And Tiger Creek with geographical co-ordinates of longitude **-59° 50' 19"W** and latitude **7° 2' 22"N**.

Thence at a true bearing of **205º**, for a distance of **7 miles 693 yards**, to the point of commencement:

Point A, located at geographical coordinates of longitude **59º53'6"W** and latitude **6º56'34"**, thence at true bearing of **270º**, for a distance of approximately **1217.88 yards**, to **Point B**, located at geographical coordinates of longitude **59º53'42"W** and latitude **6º56'34"**, thence at true bearing of **360º**, for a distance of approximately **1215.31 yards**, to **Point C**, located at geographical coordinates of longitude **59º53'42"W** and latitude **6º57'10"**, thence at true bearing of **360º**, for a distance of approximately **1736.15 yards**, to **Point D**, located at geographical coordinates of longitude **59º53'42"W** and latitude **6º58'2"**, thence at true bearing of **90º**, for a distance of approximately **1157 yards**, to **Point E**, located at geographical coordinates of longitude **59º53'8"W** and latitude **6º58'2"**, thence at true bearing of **179º**, for a distance of approximately **1 mile 1195 yards**, to the point of commencement at **Point A**

Thus enclosing an area of approximately **724 acres**, save and except all lands lawfully held or occupied.

Any person having the right, title and interest in the above mentioned area and who have just grounds to oppose the transfer of the said Mining Permit is hereby required to do so in due form at the Office of the Guyana Geology and Mines Commission, Mines Division in terms of Regulation 21 of the Mining Regulation of the Mining Act.1989 within fourteen (14) days from the date of the first publication of the Notice.

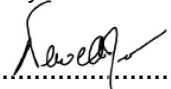

……
Newell Dennison
Commissioner

GUYANA GEOLOGY AND MINES COMMISSION
High and Princes Streets

GS23: R-217/MP/010/2014

August 07, 2026

TRANSFER

NOTICE OF INTENTION TO TRANSFER MINING PERMIT (Medium Scale)

Notice is hereby given in accordance with the Mining Regulations of the Mining Act 1989, that **Innovative Mining Inc.** whose address is **Lot 15 Garnett Street, Campbellville, Georgetown, Guyana** has filed with the Commissioner, Guyana Geology and Mines Commission, Notice of Intention to Transfer to and in favor of **Taugau Mining Inc.** whose address is **Lot 2685 Manatee Place, South Ruimveldt Park, Georgetown, Guyana** all rights, titles and interest in and to **Mining Permit No. 217/2015.**

Tract of state land located in the Cuyuni Mining District No. 4 as shown on Terra Surveys Topographic Map 17NW, at scale 1: 50,000 with reference point 'X' located at the confluence of the Iroma River And Tiger Creek with geographical co-ordinates of longitude **59° 50' 19"W** and latitude **7° 2' 22"N**.

Thence at true bearing of **205°**, for a distance of approximately **7 miles 693 yards**, to point of commencement.

Point A, located at geographical coordinates of longitude **59°53'6"W** and latitude **6°56'34"N**, thence at true bearing of **91°**, for a distance of approximately **1727 yards**, to **Point B**, located at geographical coordinates of longitude **59°52'14"W** and latitude **6°56'33"N**, thence at true bearing of **179°**, for a distance of approximately **1 mile 1418 yards**, to **Point C**, located at geographical coordinates of longitude **59°52'13"W** and latitude **6°54'59"N**, thence at true bearing of **270°**, for a distance of approximately **1741 yards**, to **Point D**, located at geographical coordinates of longitude **59°53'5"W** and latitude **6°54'59"N**, thence at true bearing of **1°**, for a distance of approximately **1 mile 1449 yards**, to the point of commencement at **Point A**.

Thus enclosing an area of approximately **1144 acres**, save and except all lands lawfully held or occupied.

Any person having the right, title and interest in the above mentioned area and who have just grounds to oppose the transfer of the said Mining Permit is hereby required to do so in due form at the Office of the Guyana Geology and Mines Commission, Mines Division in terms of Regulation 21 of the Mining Regulation of the Mining Act.1989 within fourteen (14) days from the date of the first publication of the Notice.



……
Newell Dennison
Commissioner

GUYANA GEOLOGY AND MINES COMMISSION
High and Princes Streets

GS23: R-217/MP/011/2014

August 07, 2026

TRANSFER

NOTICE OF INTENTION TO TRANSFER MINING PERMIT (Medium Scale)

Notice is hereby given in accordance with the Mining Regulations of the Mining Act 1989, that **Innovative Mining Inc.** whose address is **Lot 15 Garnett Street, Campbellville, Georgetown, Guyana** has filed with the Commissioner, Guyana Geology and Mines Commission, Notice of Intention to Transfer to and in favor of **Taugau Mining Inc.** whose address is **Lot 2685 Manatee Place, South Ruimveldt Park, Georgetown, Guyana** all rights, titles and interest in and to **Mining Permit No. 218/2015.**

Tract of state land located in the Cuyuni Mining District No. 4 as shown on Terra Surveys Topographic Map 17NW, at scale 1: 50,000 with reference point 'X' located at the confluence of the Iroma River And Tiger Creek with geographical co-ordinates of longitude **59° 50' 19"W** and latitude **7° 2' 22"N**.

Thence at true bearing of **205°**, for a distance of approximately **7 miles 693 yards**, to point of commencement.

Point A, located at geographical coordinates of longitude **59°53'6"W** and latitude **6°56'34"N**, thence at true bearing of **359°**, for a distance of approximately **1 mile 1195 yards**, to **Point B**, located at geographical coordinates of longitude **59°53'8"W** and latitude **6°58'2"N**, thence at true bearing of **90°**, for a distance of approximately **1 mile 0 yards**, to **Point C**, located at geographical coordinates of longitude **59°52'15"W** and latitude **6°58'1"N**, thence at true bearing of **179°**, for a distance of approximately **1 mile 1217 yards**, to **Point D**, located at geographical coordinates of longitude **59°52'14"W** and latitude **6°56'33"N**, thence at true bearing of **271°**, for a distance of approximately **1727 yards**, to the point of commencement at **Point A**.

Thus enclosing an area of approximately **1068 acres**, save and except all lands lawfully held or occupied.

Any person having the right, title and interest in the above mentioned area and who have just grounds to oppose the transfer of the said Mining Permit is hereby required to do so in due form at the Office of the Guyana Geology and Mines Commission, Mines Division in terms of Regulation 21 of the Mining Regulation of the Mining Act.1989 within fourteen (14) days from the date of the first publication of the Notice.

……
Newell Dennison
Commissioner

GUYANA GEOLOGY AND MINES COMMISSION
High and Princes Streets

GS23: R-217/MP/012/2014

August 07, 2026

TRANSFER

NOTICE OF INTENTION TO TRANSFER MINING PERMIT (Medium Scale)

Notice is hereby given in accordance with the Mining Regulations of the Mining Act 1989, that **Innovative Mining Inc.** whose address is **Lot 15 Garnett Street, Campbellville, Georgetown, Guyana** has filed with the Commissioner, Guyana Geology and Mines Commission, Notice of Intention to Transfer to and in favor of **Taugau Mining Inc.** whose address is **Lot 2685 Manatee Place, South Ruimveldt Park, Georgetown, Guyana** all rights, titles and interest in and to **Mining Permit No. 219/2015.**

Tract of state land located in the Cuyuni Mining District No. 4 as shown on Terra Surveys Topographic Map 17NW, at scale 1: 50,000 with reference point 'X' located at the confluence of the Iroma River And Tiger Creek with geographical co-ordinates of longitude **59° 50' 19"W** and latitude **7° 2' 22"N**.

Thence at true bearing of **191°**, for a distance of approximately **6 miles 1428 yards**, to point of commencement.

Point A, located at geographical coordinates of longitude **59°51'28"W** and latitude **6°56'34"N**, thence at true bearing of **180°**, for a distance of approximately **1 mile 1439 yards**, to **Point B**, located at geographical coordinates of longitude **59°51'28"W** and latitude **6°54'59"N**, thence at true bearing of **270°**, for a distance of approximately **1500 yards**, to **Point C**, located at geographical coordinates of longitude **59°52'13"W** and latitude **6°54'59"N**, thence at true bearing of **1°**, for a distance of approximately **1 mile 1418 yards**, to **Point D**, located at geographical coordinates of longitude **59°52'14"W** and latitude **6°56'33"N**, thence at true bearing of **89°**, for a distance of approximately **1543 yards**, to the point of commencement at **Point A**.

Thus enclosing an area of approximately **1003 acres**, save and except all lands lawfully held or occupied.

Any person having the right, title and interest in the above mentioned area and who have just grounds to oppose the transfer of the said Mining Permit is hereby required to do so in due form at the Office of the Guyana Geology and Mines Commission, Mines Division in terms of Regulation 21 of the Mining Regulation of the Mining Act.1989 within fourteen (14) days from the date of the first publication of the Notice.

……
Newell Dennison
Commissioner

GUYANA GEOLOGY AND MINES COMMISSION
High and Princes Streets

GS23: R-217/MP/013/2014

August 07, 2026

TRANSFER

NOTICE OF INTENTION TO TRANSFER MINING PERMIT (Medium Scale)

Notice is hereby given in accordance with the Mining Regulations of the Mining Act 1989, that **Innovative Mining Inc.** whose address is **Lot 15 Garnett Street, Campbellville, Georgetown, Guyana** has filed with the Commissioner, Guyana Geology and Mines Commission, Notice of Intention to Transfer to and in favor of **Taugau Mining Inc.** whose address is **Lot 2685 Manatee Place, South Ruimveldt Park, Georgetown, Guyana** all rights, titles and interest in and to **Mining Permit No. 220/2015.**

Tract of state land located in the Cuyuni Mining District No. 4 as shown on Terra Surveys Topographic Map 17NW, at scale 1: 50,000 with reference point 'X' located at the confluence of the Iroma River And Tiger Creek with geographical co-ordinates of longitude **59° 50' 19"W** and latitude **7° 2' 22"N**.

Thence at true bearing of **204°**, for a distance of approximately **5 miles 827 yards**, to point of commencement.

Point A, located at geographical coordinates of longitude **59°52'15"W** and latitude **6°58'1"N**, thence at true bearing of **90°**, for a distance of approximately **1513 yards**, to **Point B**, located at geographical coordinates of longitude **59°51'30"W** and latitude **6°58'1"N**, thence at true bearing of **179°**, for a distance of approximately **1 mile 1197 yards**, to **Point C**, located at geographical coordinates of longitude **59°51'28"W** and latitude **6°56'34"N**, thence at true bearing of **269°**, for a distance of approximately **1543 yards**, to **Point D**, located at geographical coordinates of longitude **59°52'14"W** and latitude **6°56'33"N**, thence at true bearing of **1°**, for a distance of approximately **1 mile 1217 yards**, to the point of commencement at **Point A**.

Thus enclosing an area of approximately **937 acres**, save and except all lands lawfully held or occupied.

Any person having the right, title and interest in the above mentioned area and who have just grounds to oppose the transfer of the said Mining Permit is hereby required to do so in due form at the Office of the Guyana Geology and Mines Commission, Mines Division in terms of Regulation 21 of the Mining Regulation of the Mining Act.1989 within fourteen (14) days from the date of the first publication of the Notice.

……
Newell Dennison
Commissioner

GUYANA GEOLOGY AND MINES COMMISSION
High and Princes Streets

GS23: R-217/MP/014/2014

August 07, 2026

TRANSFER

NOTICE OF INTENTION TO TRANSFER MINING PERMIT (Medium Scale)

Notice is hereby given in accordance with the Mining Regulations of the Mining Act 1989, that **Innovative Mining Inc.** whose address is **Lot 15 Garnett Street, Campbellville, Georgetown, Guyana** has filed with the Commissioner, Guyana Geology and Mines Commission, Notice of Intention to Transfer to and in favor of **Taugau Mining Inc.** whose address is **Lot 2685 Manatee Place, South Ruimveldt Park, Georgetown, Guyana** all rights, titles and interest in and to **Mining Permit No. 221/2015.**

Tract of state land located in the Cuyuni Mining District No. 4 as shown on Terra Surveys Topographic Map 17NW, at scale 1: 50,000 with reference point 'X' located at the confluence of the Iroma River And Tiger Creek with geographical co-ordinates of longitude **59° 50' 19"W** and latitude **7° 2' 22"N**.

Thence at true bearing of **191°**, for a distance of approximately **6 miles 1428 yards**, to point of commencement.

Point A, located at geographical coordinates of longitude **59°51'28"W** and latitude **6°56'34"N**, thence at true bearing of **90°**, for a distance of approximately **1528 yards**, to **Point B**, located at geographical coordinates of longitude **59°50'43"W** and latitude **6°56'34"N**, thence at true bearing of **180°**, for a distance of approximately **1 mile 1438 yards**, to **Point C**, located at geographical coordinates of longitude **59°50'42"W** and latitude **6°54'59"N**, thence at true bearing of **270°**, for a distance of approximately **1550 yards**, to **Point D**, located at geographical coordinates of longitude **59°51'28"W** and latitude **6°54'59"N**, thence at true bearing of **0°**, for a distance of approximately **1 mile 1439 yards**, to the point of commencement at **Point A**.

Thus enclosing an area of approximately **1017 acres**, save and except all lands lawfully held or occupied.

Any person having the right, title and interest in the above mentioned area and who have just grounds to oppose the transfer of the said Mining Permit is hereby required to do so in due form at the Office of the Guyana Geology and Mines Commission, Mines Division in terms of Regulation 21 of the Mining Regulation of the Mining Act.1989 within fourteen (14) days from the date of the first publication of the Notice.

……
Newell Dennison
Commissioner

GUYANA GEOLOGY AND MINES COMMISSION
High and Princes Streets

GS23: R-217/MP/015/2014

August 07, 2026

TRANSFER

NOTICE OF INTENTION TO TRANSFER MINING PERMIT (Medium Scale)

Notice is hereby given in accordance with the Mining Regulations of the Mining Act 1989, that **Innovative Mining Inc.** whose address is **Lot 15 Garnett Street, Campbellville, Georgetown, Guyana** has filed with the Commissioner, Guyana Geology and Mines Commission, Notice of Intention to Transfer to and in favor of **Taugau Mining Inc.** whose address is **Lot 2685 Manatee Place, South Ruimveldt Park, Georgetown, Guyana** all rights, titles and interest in and to **Mining Permit No. 222/2015.**

Tract of state land located in the Cuyuni Mining District No. 4 as shown on Terra Surveys Topographic Map 17NW, at scale 1: 50,000 with reference point 'X' located at the confluence of the Iroma River And Tiger Creek with geographical co-ordinates of longitude **59° 50' 19"W** and latitude **7° 2' 22"N**.

Thence at true bearing of **195°**, for a distance of approximately **5 miles 320 yards**, to point of commencement.

Point A, located at geographical coordinates of longitude **59°51'30"W** and latitude **6°58'1"N**, thence at true bearing of **90°**, for a distance of approximately **1580 yards**, to **Point B**, located at geographical coordinates of longitude **59°50'43"W** and latitude **6°58'2"N**, thence at true bearing of **180°**, for a distance of approximately **1 mile 1201 yards**, to **Point C**, located at geographical coordinates of longitude **59°50'43"W** and latitude **6°56'34"N**, thence at true bearing of **90°**, for a distance of approximately **1528 yards**, to **Point D**, located at geographical coordinates of longitude **59°51'28"W** and latitude **6°56'34"N**, thence at true bearing of **1°**, for a distance of approximately **1 mile 1197 yards**, to the point of commencement at **Point A**.

Thus enclosing an area of approximately **951 acres**, save and except all lands lawfully held or occupied.

Any person having the right, title and interest in the above mentioned area and who have just grounds to oppose the transfer of the said Mining Permit is hereby required to do so in due form at the Office of the Guyana Geology and Mines Commission, Mines Division in terms of Regulation 21 of the Mining Regulation of the Mining Act.1989 within fourteen (14) days from the date of the first publication of the Notice.



……
Newell Dennison
Commissioner

GUYANA GEOLOGY AND MINES COMMISSION
High and Princes Streets

GS23: R-217/MP/016/2014

August 07, 2026

TRANSFER

NOTICE OF INTENTION TO TRANSFER MINING PERMIT (Medium Scale)

Notice is hereby given in accordance with the Mining Regulations of the Mining Act 1989, that **Innovative Mining Inc.** whose address is **Lot 15 Garnett Street, Campbellville, Georgetown, Guyana** has filed with the Commissioner, Guyana Geology and Mines Commission, Notice of Intention to Transfer to and in favor of **Taugau Mining Inc.** whose address is **Lot 2685 Manatee Place, South Ruimveldt Park, Georgetown, Guyana** all rights, titles and interest in and to **Mining Permit No. 223/2015.**

Tract of state land located in the Cuyuni Mining District No. 4 as shown on Terra Surveys Topographic Map 17NW, at scale 1: 50,000 with reference point 'X' located at the confluence of the Iroma River And Tiger Creek with geographical co-ordinates of longitude **59° 50' 19"W** and latitude **7° 2' 22"N**.

Thence at true bearing of **184°**, for a distance of approximately **6 miles 1229 yards**, to point of commencement.

Point A, located at geographical coordinates of longitude **59°50'43"W** and latitude **6°56'34"N**, thence at true bearing of **90°**, for a distance of approximately **611 yards**, to **Point B**, located at geographical coordinates of longitude **59°50'24"W** and latitude **6°56'34"N**, thence at true bearing of **180°**, for a distance of approximately **523 yards**, to **Point C**, located at geographical coordinates of longitude **59°50'24"W** and latitude **6°56'18"N**, thence at true bearing of **181°**, for a distance of approximately **1698 yards**, to **Point D**, located at geographical coordinates of longitude **59°50'25"W** and latitude **6°55'28"N**, thence at true bearing of **180°**, for a distance of approximately **934 yards**, to **Point E**, located at geographical coordinates of longitude **59°50'26"W** and latitude **6°55'1"N**, thence at true bearing of **270°**, for a distance of approximately **545 yards**, to **Point F**, located at geographical coordinates of longitude **59°50'42"W** and latitude **6°55'0"N**, thence at true bearing of **0°**, for a distance of approximately **1 mile 1397 yards**, to the point of commencement at **Point A**.

Thus enclosing an area of approximately **377 acres**, save and except all lands lawfully held or occupied.

Any person having the right, title and interest in the above mentioned area and who have just grounds to oppose the transfer of the said Mining Permit is hereby required to do so in due form at the Office of the Guyana Geology and Mines Commission, Mines Division in terms of Regulation 21 of the Mining Regulation of the Mining Act.1989 within fourteen (14) days from the date of the first publication of the Notice.



……
Newell Dennison
Commissioner

GUYANA GEOLOGY AND MINES COMMISSION
High and Princes Streets

GS23: R-217/MP/017/2014

August 07, 2026

TRANSFER

NOTICE OF INTENTION TO TRANSFER MINING PERMIT (Medium Scale)

Notice is hereby given in accordance with the Mining Regulations of the Mining Act 1989, that **Innovative Mining Inc.** whose address is **Lot 15 Garnett Street, Campbellville, Georgetown, Guyana** has filed with the Commissioner, Guyana Geology and Mines Commission, Notice of Intention to Transfer to and in favor of **Taugau Mining Inc.** whose address is **Lot 2685 Manatee Place, South Ruimveldt Park, Georgetown, Guyana** all rights, titles and interest in and to **Mining Permit No. 224/2015.**

Tract of state land located in the Cuyuni Mining District No. 4 as shown on Terra Surveys Topographic Map 17NW, at scale 1: 50,000 with reference point 'X' located at the confluence of the Iroma River And Tiger Creek with geographical co-ordinates of longitude **59° 50' 19"W** and latitude **7° 2' 22"N**.

Thence at true bearing of **185°**, for a distance of approximately **5 miles 37 yards**, to point of commencement.

Point A, located at geographical coordinates of longitude **59°50'43"W** and latitude **6°58'2"N**, thence at true bearing of **89°**, for a distance of approximately **621 yards**, to **Point B**, located at geographical coordinates of longitude **59°50'24"W** and latitude **6°58'2"N**, thence at true bearing of **180°**, for a distance of approximately **1 mile 1210 yards**, to **Point C**, located at geographical coordinates of longitude **59°50'24"W** and latitude **6°56'34"N**, thence at true bearing of **270°**, for a distance of approximately **611 yards**, to **Point D**, located at geographical coordinates of longitude **59°50'43"W** and latitude **6°56'34"N**, thence at true bearing of **0°**, for a distance of approximately **1 mile 1201 yards**, to the point of commencement at **Point A**.

Thus enclosing an area of approximately **378 acres**, save and except all lands lawfully held or occupied.

Any person having the right, title and interest in the above mentioned area and who have just grounds to oppose the transfer of the said Mining Permit is hereby required to do so in due form at the Office of the Guyana Geology and Mines Commission, Mines Division in terms of Regulation 21 of the Mining Regulation of the Mining Act.1989 within fourteen (14) days from the date of the first publication of the Notice.

……
Newell Dennison
Commissioner

GUYANA GEOLOGY AND MINES COMMISSION
High and Princes Streets

GS23: D-165/MP/020/2014

August 07, 2026

AMENDMENT

Notice is hereby given for General Information that intention to grant a Mining Permit (Medium Scale) to **D.G.N Mining** whose address is **Lot 13 Garnett Street, Campbellville, Georgetown, Guyana** and subsequently transferred to **Innovative Mining Inc.** whose address is **Lot 15 Garnett Street, Campbellville, Georgetown, Guyana** to mine for **Gold & Diamonds** as published in the Official Gazette on **May 31, 2014 and September 02, 2023** is hereby amended & read as follow:

Tract of state land located in the Cuyuni Mining District No. 4 as shown on Terra Surveys Topographic Map 17NW, at scale 1:50,000 with reference point 'X' located at the confluence of the Iroma River and Tiger Creek with geographical coordinates of longitude **59º50'19"W** and latitude **7º2'22"N**

Thence at a true bearing of **227º**, for a distance of **6 miles 746 yards**, to the point of commencement:

Point A, located at geographical coordinates of longitude **59º54'26"W** and latitude **6º58'34"**, thence at true bearing of **180º**, for a distance of approximately **1102 yards**, to **Point B**, located at geographical coordinates of longitude **59º54'26"W** and latitude **6º58'2"**, thence at true bearing of **270º**, for a distance of approximately **1 mile 26 yards**, to **Point C**, located at geographical coordinates of longitude **59º55'19"W** and latitude **6º58'2"**, thence at true bearing of **1º**, for a distance of approximately **934 yards**, to **Point D**, located at geographical coordinates of longitude **59º55'20"W** and latitude **6º58'29"**, thence at true bearing of **6º**, for a distance of approximately **168 yards**, to **Point E**, located at geographical coordinates of longitude **59º55'19"W** and latitude **6º58'34"**, thence at true bearing of **90º**, for a distance of approximately **1 mile 18 yards**, to the point of commencement at **Point A**

Thus enclosing an area of approximately **406 acres**, save and except all lands lawfully held or occupied.

……
Newell Dennison
Commissioner

GUYANA GEOLOGY AND MINES COMMISSION
High and Princes Streets

GS23: D-165/MP/022/2014

August 07, 2026

AMENDMENT

Notice is hereby given for General Information that intention to grant a Mining Permit (Medium Scale) to **D.G.N Mining** whose address is **Lot 13 Garnett Street, Campbellville, Georgetown, Guyana** and subsequently transferred to **Innovative Mining Inc.** whose address is **Lot 15 Garnett Street, Campbellville, Georgetown, Guyana** to mine for **Gold & Diamonds** as published in the Official Gazette on **May 31, 2014 and September 02, 2023** is hereby amended & read as follow:

Tract of state land located in the Cuyuni Mining District No. 4 as shown on Terra Surveys Topographic Map 17NW, at scale 1: 50,000 with reference point 'X' located at the confluence of the Iroma River and Tiger Creek with geographical co-ordinates of longitude **59°50'19''W** and latitude **7°2'22''N**.

Thence at true bearing of **202°**, for a distance of approximately **4 miles 384 yards to point of** commencement:

Point A, located at geographical coordinates of longitude **59°51'42''W** and latitude **6°58'58''N**, thence at true bearing of **180°**, for a distance of approximately **1 mile 130 yards**, to **Point B**, located at geographical coordinates of longitude **59°51'42''W** and latitude **6°58'2''N**, thence at true bearing of **270°**, for a distance of approximately **1 mile 1119 yards**, to **Point C**, located at geographical coordinates of longitude **59°53'8''W** and latitude **6°58'2''N**, thence at true bearing of **360°**, for a distance of approximately **1 mile 138 yards**, to **Point D**, located at geographical coordinates of longitude **59°53'8''W** and latitude **6°58'58''N**, thence at true bearing of **90°**, for a distance of approximately **1397 yards**, to **Point E**, located at geographical coordinates of longitude **59°52'26''W** and latitude **6°58'58''N**, thence at true bearing of **90°**, for a distance of approximately **1474 yards**, to the point of commencement at **Point A**.

Thus enclosing an area of approximately **1137 acres**, save and except all lands lawfully held or occupied.

……
Newell Dennison
Commissioner

GUYANA GEOLOGY AND MINES COMMISSION
High and Princes Streets

GS8: M-1235/000/2026

August 12, 2026

NOTICE OF INTENTION TO GRANT PROSPECTING PERMIT (Medium Scale)

Notice is hereby given in accordance with Section 55 of the Mining Act 1989 of the Intention to Grant to **Bissoondial Mahdu** whose address is **Lot 1421 Block 'V' Herstelling, East Bank Demerara, Guyana,** a Prospecting Permit (Medium Scale) to explore for **Gold, Precious Stones and Valuable Minerals** over the under-mentioned area:

Tract of state land located in the Rupununi Mining District. No.6 as shown on Terra Surveys Topographic Map 55NE, at scale 1:50,000 with reference point 'X' located at the Bell Falls on the right bank of the Siparuni River with geographical coordinates of longitude **59º10'53.0"W** and latitude **4º32'38.389"N**

Thence at a true bearing of **192.68º**, for a distance of **14 miles 1041.88 yards**, to the point of commencement:

Point A, located at geographical coordinates of longitude **59º13'40.397"W** and latitude **4º20'16.638"**, thence at true bearing of **127.19º**, for a distance of approximately **1713.17 yards**, to **Point B**, located at geographical coordinates of longitude **59º12'59.879"W** and latitude **4º19'45.98"**, thence at true bearing of **226.59º**, for a distance of approximately **1176.49 yards**, to **Point C**, located at geographical coordinates of longitude **59º13'25.252"W** and latitude **4º19'22.044"**, thence at true bearing of **312.82º**, for a distance of approximately **1652.27 yards**, to **Point D**, located at geographical coordinates of longitude **59º14'1.23"W** and latitude **4º19'55.294"**, thence at true bearing of **44.22º**, for a distance of approximately **1006.09 yards**, to the point of commencement at **Point A**

Thus enclosing an area of approximately **377 acres**, save and except all lands lawfully held or occupied.

Any person who claims he has any right or interest to the area to be granted and will be injuriously affected by the grant of a Prospecting Permit (Medium Scale), may within twenty-one (21) days after publication of the first advertisement lodge with the Guyana Geology and Mines Commission a petition objecting to the grant of this Prospecting Permit (Medium Scale).

…….
Newell Dennison
Commissioner

GUYANA GEOLOGY AND MINES COMMISSION
High and Princes Streets

GS8: M-1235/001/2026

August 12, 2026

NOTICE OF INTENTION TO GRANT PROSPECTING PERMIT (Medium Scale)

Notice is hereby given in accordance with Section 55 of the Mining Act 1989 of the Intention to Grant to **Bissoondial Mahdu** whose address is **Lot 1421 Block 'V' Herstelling, East Bank Demerara, Guyana,** a Prospecting Permit (Medium Scale) to explore for **Gold, Precious Stones and Valuable Minerals** over the under-mentioned area:

Tract of state land located in the Rupununi Mining District. No.6 as shown on Terra Surveys Topographic Map 55NE, at scale 1:50,000 with reference point 'X' located at the confluence of the Sipariparu & Burroburro Rivers with geographical coordinates of longitude **58º55'51.146"W** and latitude **4º22'24.085"N**

Thence at a true bearing of **263.07º**, for a distance of **7 miles 1654.74 yards**, to the point of commencement:

Point A, located at geographical coordinates of longitude **59º2'43.037"W** and latitude **4º21'34.204"**, thence at true bearing of **262.76º**, for a distance of approximately **832.491 yards**, to **Point B**, located at geographical coordinates of longitude **59º3'7.556"W** and latitude **4º21'31.097"**, thence at true bearing of **258.77º**, for a distance of approximately **895.877 yards**, to **Point C**, located at geographical coordinates of longitude **59º3'33.646"W** and latitude **4º21'25.931"**, thence at true bearing of **208.49º**, for a distance of approximately **581.106 yards**, to **Point D**, located at geographical coordinates of longitude **59º3'41.875"W** and latitude **4º21'10.811"**, thence at true bearing of **227.87º**, for a distance of approximately **1 mile 1517.83 yards**, to **Point E**, located at geographical coordinates of longitude **59º4'54.044"W** and latitude **4º20'5.712"**, thence at true bearing of **320.17º**, for a distance of approximately **869.671 yards**, to **Point F**, located at geographical coordinates of longitude **59º5'10.583"W** and latitude **4º20'25.483"**, thence at true bearing of **40.59º**, for a distance of approximately **1608.96 yards**, to **Point G**, located at geographical coordinates of longitude **59º4'39.504"W** and latitude **4º21'1.656"**, thence at true bearing of **43.84º**, for a distance of approximately **1 mile 1451.23 yards**, to **Point H**, located at geographical coordinates of longitude **59º3'33.466"W** and latitude **4º22'10.225"**, thence at true bearing of **125.62º**, for a distance of approximately **1 mile 329.349 yards**, to the point of commencement at **Point A**

Thus enclosing an area of approximately **1200 acres**, save and except all lands lawfully held or occupied.

GS8: M-1235/001/2026

Any person who claims he has any right or interest to the area to be granted and will be injuriously affected by the grant of a Prospecting Permit (Medium Scale), may within twenty-one (21) days after publication of the first advertisement lodge with the Guyana Geology and Mines Commission a petition objecting to the grant of this Prospecting Permit (Medium Scale).

.....

Newell Dennison
Commissioner

GUYANA GEOLOGY AND MINES COMMISSION
High and Princes Streets

GS8: M-1235/002/2026

August 12, 2026

NOTICE OF INTENTION TO GRANT PROSPECTING PERMIT (Medium Scale)

Notice is hereby given in accordance with Section 55 of the Mining Act 1989 of the Intention to Grant to **Bissoondial Mahdu** whose address is **Lot 1421 Block 'V' Herstelling, East Bank Demerara, Guyana,** a Prospecting Permit (Medium Scale) to explore for **Gold, Precious Stones and Valuable Minerals** over the under-mentioned area:

Tract of state land located in the Rupununi Mining District. No.6 as shown on Terra Surveys Topographic Map 55NE, at scale 1:50,000 with reference point 'X' located at the confluence of the Burru-Burro and Surama Rivers with geographical coordinates of longitude **59º3'39.895"W** and latitude **4º11'18.179"N**

Thence at a true bearing of **345.7º**, for a distance of **9 miles 218.775 yards**, to the point of commencement:

Point A, located at geographical coordinates of longitude **59º5'37.651"W** and latitude **4º18'58.856"N**, thence at true bearing of **219.39º**, for a distance of approximately **230.998 yards**, to **Point B**, located at geographical coordinates of longitude **59º5'42.004"W** and latitude **4º18'53.572"N**, thence at true bearing of **181.23º**, for a distance of approximately **286.931 yards**, to **Point C**, located at geographical coordinates of longitude **59º5'42.187"W** and latitude **4º18'45.079"N**, thence at true bearing of **134.01º**, for a distance of approximately **441.231 yards**, to **Point D**, located at geographical coordinates of longitude **59º5'32.766"W** and latitude **4º18'36.004"N**, thence at true bearing of **99.97º**, for a distance of approximately **523.259 yards**, to **Point E**, located at geographical coordinates of longitude **59º5'17.466"W** and latitude **4º18'33.322"N**, thence at true bearing of **148.51º**, for a distance of approximately **690.469 yards**, to **Point F**, located at geographical coordinates of longitude **59º5'6.76"W** and latitude **4º18'15.89"N**, thence at true bearing of **144.58º**, for a distance of approximately **147.286 yards**, to **Point G**, located at geographical coordinates of longitude **59º5'4.225"W** and latitude **4º18'12.337"N**, thence at true bearing of **183.35º**, for a distance of approximately **465.443 yards**, to **Point H**, located at geographical coordinates of longitude **59º5'5.032"W** and latitude **4º17'58.582"N**, thence at true bearing of **88.41º**, for a distance of approximately **548.072 yards**, to **Point I**, located at geographical coordinates of longitude **59º4'48.767"W** and latitude **4º17'59.032"N**, thence at true bearing of **112.82º**, for a distance of approximately **615.061 yards**, to **Point J**, located at geographical coordinates of longitude **59º4'31.937"W** and latitude **4º17'51.968"N**, thence at true bearing of **111.52º**, for a distance of approximately **1355.77 yards**, to **Point K**, located at geographical coordinates of longitude **59º3'54.493"W** and latitude **4º17'37.244"N**, thence at true bearing of **259.82º**, for a distance of approximately **1 mile 1537.52 yards**, to **Point L**, located at geographical coordinates of longitude **59º5'30.847"W** and latitude **4º17'19.99"N**, thence at true bearing of **348.79º**, for a distance of approximately **1 mile 1565.98 yards**, to **Point M**, located at geographical coordinates of longitude **59º5'50.046"W** and latitude **4º18'56.574"N**, thence at true bearing of **79.54º**, for a distance of approximately **424.555 yards** to the point of commencement at **Point A**

GS8: M-1235/002/2026

Thus enclosing an area of approximately **908 acres**, save and except all lands lawfully held or occupied.

Any person who claims he has any right or interest to the area to be granted and will be injuriously affected by the grant of a Prospecting Permit (Medium Scale), may within twenty-one (21) days after publication of the first advertisement lodge with the Guyana Geology and Mines Commission a petition objecting to the grant of this Prospecting Permit (Medium Scale).



.....
Newell Dennison
Commissioner

GUYANA GEOLOGY AND MINES COMMISSION
High and Princes Streets

GS8: M-1235/003/2026

August 12, 2026

NOTICE OF INTENTION TO GRANT PROSPECTING PERMIT (Medium Scale)

Notice is hereby given in accordance with Section 55 of the Mining Act 1989 of the Intention to Grant to **Bissoondial Mahdu** whose address is **Lot 1421 Block 'V' Herstelling, East Bank Demerara, Guyana,** a Prospecting Permit (Medium Scale) to explore for **Gold, Precious Stones and Valuable Minerals** over the under-mentioned area:

Tract of state land located in the Rupununi Mining District. No.6 as shown on Terra Surveys Topographic Map 55NE, at scale 1:50,000 with reference point 'X' located at the confluence of the Burru-Burro and Surama Rivers with geographical coordinates of longitude **59º3'39.895"W** and latitude **4º11'18.179"N**

Thence at a true bearing of **343.0º**, for a distance of **7 miles 460.286 yards**, to the point of commencement:

Point A, located at geographical coordinates of longitude **59º5'30.847"W** and latitude **4º17'19.99"**, thence at true bearing of **79.82º**, for a distance of approximately **1 mile 1537.52 yards**, to **Point B**, located at geographical coordinates of longitude **59º3'54.493"W** and latitude **4º17'37.244"**, thence at true bearing of **160.97º**, for a distance of approximately **1267.43 yards**, to **Point C**, located at geographical coordinates of longitude **59º3'42.224"W** and latitude **4º17'1.774"**, thence at true bearing of **256.68º**, for a distance of approximately **1143.62 yards**, to **Point D**, located at geographical coordinates of longitude **59º4'15.262"W** and latitude **4º16'53.972"**, thence at true bearing of **346.94º**, for a distance of approximately **555.886 yards**, to **Point E**, located at geographical coordinates of longitude **59º4'18.991"W** and latitude **4º17'10.003"**, thence at true bearing of **258.26º**, for a distance of approximately **830.817 yards**, to **Point F**, located at geographical coordinates of longitude **59º4'43.14"W** and latitude **4º17'4.999"**, thence at true bearing of **173.24º**, for a distance of approximately **688.818 yards**, to **Point G**, located at geographical coordinates of longitude **59º4'40.732"W** and latitude **4º16'44.749"**, thence at true bearing of **146.28º**, for a distance of approximately **472.513 yards**, to **Point H**, located at geographical coordinates of longitude **59º4'32.945"W** and latitude **4º16'33.114"**, thence at true bearing of **222.66º**, for a distance of approximately **1 mile 100.937 yards**, to **Point I**, located at geographical coordinates of longitude **59º5'10.385"W** and latitude **4º15'52.603"**, thence at true bearing of **354.39º**, for a distance of approximately **1112.54 yards**, to **Point J**, located at geographical coordinates of longitude **59º5'13.614"W** and latitude **4º16'25.381"**, thence at true bearing of **337.47º**, for a distance of approximately **754.656 yards**, to **Point K**, located at geographical coordinates of longitude **59º5'22.2"W** and latitude **4º16'46.016"**, thence at true bearing of **276.91º**, for a distance of approximately **62.6642 yards**, to **Point L**, located at geographical coordinates of longitude **59º5'24.047"W** and latitude **4º16'46.24"**, thence at true bearing of **348.64º**, for a distance of approximately **1162.83 yards**, to the point of commencement at **Point A**

GS8: M-1235/003/2026

Thus enclosing an area of approximately **1139 acres**, save and except all lands lawfully held or occupied.

Any person who claims he has any right or interest to the area to be granted and will be injuriously affected by the grant of a Prospecting Permit (Medium Scale), may within twenty-one (21) days after publication of the first advertisement lodge with the Guyana Geology and Mines Commission a petition objecting to the grant of this Prospecting Permit (Medium Scale).



.....
Newell Dennison
Commissioner

GUYANA GEOLOGY AND MINES COMMISSION
High and Princes Streets

GS8: M-1236/000/2026

August 12, 2026

NOTICE OF INTENTION TO GRANT PROSPECTING PERMIT (Medium Scale)

Notice is hereby given in accordance with Section 55 of the Mining Act 1989 of the Intention to Grant to **Bissoondial Mahdu** whose address is **Lot 1421 Block 'V' Herstelling, East Bank Demerara, Guyana,** a Prospecting Permit (Medium Scale) to explore for **Gold, Precious Stones and Valuable Minerals** over the under-mentioned area:

Tract of state land located in the Rupununi Mining District. No.6 as shown on Terra Surveys Topographic Map 55SE, at scale 1:50,000 with reference point 'X' located at the confluence of the Burru-Burro and Surama Rivers with geographical coordinates of longitude **59º3'39.895"W** and latitude **4º11'18.179"N**

Thence at a true bearing of **309.89º**, for a distance of **6 miles 259.214 yards**, to the point of commencement:

Point A, located at geographical coordinates of longitude **59º7'46.322"W** and latitude **4º14'43.584"**, thence at true bearing of **356.58º**, for a distance of approximately **1371.58 yards**, to **Point B**, located at geographical coordinates of longitude **59º7'48.749"W** and latitude **4º15'24.116"**, thence at true bearing of **77.26º**, for a distance of approximately **1 mile 73.3881 yards**, to **Point C**, located at geographical coordinates of longitude **59º6'55.663"W** and latitude **4º15'36.09"**, thence at true bearing of **168.99º**, for a distance of approximately **1180.75 yards**, to **Point D**, located at geographical coordinates of longitude **59º6'48.967"W** and latitude **4º15'1.778"**, thence at true bearing of **80.18º**, for a distance of approximately **1 mile 10.0157 yards**, to **Point E**, located at geographical coordinates of longitude **59º5'57.192"W** and latitude **4º15'10.714"**, thence at true bearing of **134.59º**, for a distance of approximately **383.324 yards**, to **Point F**, located at geographical coordinates of longitude **59º5'49.088"W** and latitude **4º15'2.747"**, thence at true bearing of **237.92º**, for a distance of approximately **1 mile 1489.69 yards**, to **Point G**, located at geographical coordinates of longitude **59º7'10.83"W** and latitude **4º14'11.656"**, thence at true bearing of **312.05º**, for a distance of approximately **1610.18 yards**, to the point of commencement at **Point A**

Thus enclosing an area of approximately **1200 acres**, save and except all lands lawfully held or occupied.

Any person who claims he has any right or interest to the area to be granted and will be injuriously affected by the grant of a Prospecting Permit (Medium Scale), may within twenty-one (21) days after publication of the first advertisement lodge with the Guyana Geology and Mines Commission a petition objecting to the grant of this Prospecting Permit (Medium Scale).



.....
Newell Dennison
Commissioner

GUYANA GEOLOGY AND MINES COMMISSION
High and Princes Streets

GS8: M-1236/001/2026

August 12, 2026

NOTICE OF INTENTION TO GRANT PROSPECTING PERMIT (Medium Scale)

Notice is hereby given in accordance with Section 55 of the Mining Act 1989 of the Intention to Grant to **Bissoondial Mahdu** whose address is **Lot 1421 Block 'V' Herstelling, East Bank Demerara, Guyana,** a Prospecting Permit (Medium Scale) to explore for **Gold, Precious Stones and Valuable Minerals** over the under-mentioned area:

Tract of state land located in the Rupununi Mining District. No.6 as shown on Terra Surveys Topographic Map 55SE, at scale 1:50,000 with reference point 'X' located at the confluence of the Burru-Burro and Surama Rivers with geographical coordinates of longitude **59º3'39.895"W** and latitude **4º11'18.179"N**

Thence at a true bearing of **308.78º**, for a distance of **4 miles 418.555 yards**, to the point of commencement:

Point A, located at geographical coordinates of longitude **59º6'32.479"W** and latitude **4º13'36.491"N**, thence at true bearing of **312.6º**, for a distance of approximately **1754.99 yards**, to **Point B**, located at geographical coordinates of longitude **59º7'10.83"W** and latitude **4º14'11.656"N**, thence at true bearing of **57.92º**, for a distance of approximately **1 mile 1489.69 yards**, to **Point C**, located at geographical coordinates of longitude **59º5'49.088"W** and latitude **4º15'2.747"N**, thence at true bearing of **134.55º**, for a distance of approximately **102.787 yards**, to **Point D**, located at geographical coordinates of longitude **59º5'46.914"W** and latitude **4º15'.612"N**, thence at true bearing of **79.37º**, for a distance of approximately **1431.55 yards**, to **Point E**, located at geographical coordinates of longitude **59º5'5.147"W** and latitude **4º15'8.431"N**, thence at true bearing of **177.72º**, for a distance of approximately **1 mile 200.346 yards**, to **Point F**, located at geographical coordinates of longitude **59º5'2.832"W** and latitude **4º14'10.442"N**, thence at true bearing of **312.76º**, for a distance of approximately **1313.19 yards**, to **Point G**, located at geographical coordinates of longitude **59º5'31.452"W** and latitude **4º14'36.838"N**, thence at true bearing of **225.24º**, for a distance of approximately **1 mile 1135.09 yards** to the point of commencement at **Point A**

Thus enclosing an area of approximately **1200 acres**, save and except all lands lawfully held or occupied.

Any person who claims he has any right or interest to the area to be granted and will be injuriously affected by the grant of a Prospecting Permit (Medium Scale), may within twenty-one (21) days after publication of the first advertisement lodge with the Guyana Geology and Mines Commission a petition objecting to the grant of this Prospecting Permit (Medium Scale).

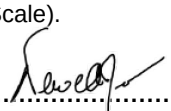

……
Newell Dennison
Commissioner

GUYANA GEOLOGY AND MINES COMMISSION
High and Princes Streets

GS8: M-1236/002/2026

August 12, 2026

NOTICE OF INTENTION TO GRANT PROSPECTING PERMIT (Medium Scale)

Notice is hereby given in accordance with Section 55 of the Mining Act 1989 of the Intention to Grant to **Bissoondial Mahdu** whose address is **Lot 1421 Block 'V' Herstelling, East Bank Demerara, Guyana,** a Prospecting Permit (Medium Scale) to explore for **Gold, Precious Stones and Valuable Minerals** over the under-mentioned area:

Tract of state land located in the Rupununi Mining District. No.6 as shown on Terra Surveys Topographic Map 55NE, at scale 1:50,000 with reference point 'X' located at the confluence of the Burru-Burro and Surama Rivers with geographical coordinates of longitude **59º3'39.895"W** and latitude **4º11'18.179"N**

Thence at a true bearing of **334.35º**, for a distance of **3 miles 1174.86 yards**, to the point of commencement:

Point A, located at geographical coordinates of longitude **59º5'2.832"W** and latitude **4º14'10.442"N**, thence at true bearing of **357.72º**, for a distance of approximately **1 mile 200.346 yards**, to **Point B**, located at geographical coordinates of longitude **59º5'5.147"W** and latitude **4º15'8.431"N**, thence at true bearing of **79.38º**, for a distance of approximately **522.409 yards**, to **Point C**, located at geographical coordinates of longitude **59º4'49.904"W** and latitude **4º15'11.282"N**, thence at true bearing of **62.85º**, for a distance of approximately **2 miles 126.136 yards**, to **Point D**, located at geographical coordinates of longitude **59º3'13.59"W** and latitude **4º16'.538"N**, thence at true bearing of **98.66º**, for a distance of approximately **1027.68 yards**, to **Point E**, located at geographical coordinates of longitude **59º2'43.429"W** and latitude **4º15'55.958"N**, thence at true bearing of **184.7º**, for a distance of approximately **1 mile 70.4474 yards**, to **Point F**, located at geographical coordinates of longitude **59º2'47.879"W** and latitude **4º15'1.951"N**, thence at true bearing of **310.19º**, for a distance of approximately **724.365 yards**, to **Point G**, located at geographical coordinates of longitude **59º3'4.306"W** and latitude **4º15'15.79"N**, thence at true bearing of **216.12º**, for a distance of approximately **565.466 yards**, to **Point H**, located at geographical coordinates of longitude **59º3'14.202"W** and latitude **4º15'2.268"N**, thence at true bearing of **269.13º**, for a distance of approximately **336.198 yards**, to **Point I**, located at geographical coordinates of longitude **59º3'24.181"W** and latitude **4º15'2.117"N**, thence at true bearing of **35.41º**, for a distance of approximately **1290.91 yards**, to **Point J**, located at geographical coordinates of longitude **59º3'1.976"W** and latitude **4º15'33.264"N**, thence at true bearing of **298.75º**, for a distance of approximately **325.882 yards**, to **Point K**, located at geographical coordinates of longitude **59º3'10.458"W** and latitude **4º15'37.904"N**, thence at true bearing of **239.94º**, for a distance of approximately **1 mile 796.305 yards**, to **Point L**, located at geographical coordinates of longitude **59º4'16.14"W** and latitude **4º15'.0"N**, thence at true bearing of **220.63º**, for a distance of approximately **1621.11 yards**, to **Point M**, located at geographical coordinates of longitude **59º4'47.478"W** and latitude **4º14'23.579"N**, thence at true bearing of **229.37º**, for a distance of approximately **681.484 yards** to the point of

GS8: M-1236/002/2026

commencement at **Point A**

Thus enclosing an area of approximately **1200 acres**, save and except all lands lawfully held or occupied.

Any person who claims he has any right or interest to the area to be granted and will be injuriously affected by the grant of a Prospecting Permit (Medium Scale), may within twenty-one (21) days after publication of the first advertisement lodge with the Guyana Geology and Mines Commission a petition objecting to the grant of this Prospecting Permit (Medium Scale).

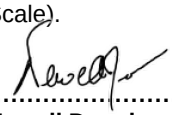

……
Newell Dennison
Commissioner

GUYANA GEOLOGY AND MINES COMMISSION
High and Princes Streets

GS8: S-1263/000/2026

August 12, 2026

NOTICE OF INTENTION TO GRANT PROSPECTING PERMIT (Medium Scale)

Notice is hereby given in accordance with Section 55 of the Mining Act 1989 of the Intention to Grant to **Surin Shivdatt Sukhai** whose address is **Lot 4678 New Providence, Housing Scheme, East Bank Demerara, Guyana,** a Prospecting Permit (Medium Scale) to explore for **Gold, Precious Stones and Valuable Minerals** over the under-mentioned area:

Tract of state land located in the Mazaruni Mining District No. 3 as shown on Terra Surveys Topographic Map 32NW, at scale 1:50,000 with reference point 'X' located at the confluence of the Kamarang River and the Attabro River with geographical coordinates of longitude **60º56'13.65"W** and latitude **5º48'48.989"N**

Thence at a true bearing of **22.5º**, for a distance of **10 miles 345.908 yards**, to the point of commencement:

Point A, located at geographical coordinates of longitude **60º52'49.235"W** and latitude **5º56'59.813"**, thence at true bearing of **99.55º**, for a distance of approximately **751.107 yards**, to **Point B**, located at geographical coordinates of longitude **60º52'27.188"W** and latitude **5º56'56.123"**, thence at true bearing of **100.16º**, for a distance of approximately **1 mile 1588.35 yards**, to **Point C**, located at geographical coordinates of longitude **60º50'49.088"W** and latitude **5º56'38.641"**, thence at true bearing of **202.11º**, for a distance of approximately **1369.76 yards**, to **Point D**, located at geographical coordinates of longitude **60º51'4.432"W** and latitude **5º56'1.072"**, thence at true bearing of **290.56º**, for a distance of approximately **1 mile 403.879 yards**, to **Point E**, located at geographical coordinates of longitude **60º52'4.735"W** and latitude **5º56'23.568"**, thence at true bearing of **309.31º**, for a distance of approximately **1 mile 172.391 yards**, to the point of commencement at **Point A**

Thus enclosing an area of approximately **709 acres**, save and except all lands lawfully held or occupied.

Any person who claims he has any right or interest to the area to be granted and will be injuriously affected by the grant of a Prospecting Permit (Medium Scale), may within twenty-one (21) days after publication of the first advertisement lodge with the Guyana Geology and Mines Commission a petition objecting to the grant of this Prospecting Permit (Medium Scale).



……
Newell Dennison
Commissioner

GUYANA GEOLOGY AND MINES COMMISSION
High and Princes Streets

GS8: S-1083/SMP/000/2026

August 12, 2026

NOTICE OF INTENTION TO GRANT SPECIAL MINING PERMIT (Medium Scale)

Notice is hereby given in accordance with Section 67 of the Mining Act 1989 of the Intention to Grant to **Reanea Nickita Stoll** whose address is **Arakaka Compound Barima Waini Region # 1, Guyana** a Special Mining Permit to mine for **Gold** over the under-mentioned area:

Tract of state land located in the Northwest Mining District No.5 as shown on Terra Surveys Topographic Map 05SW, at scale 1:50,000 with reference point 'X' located at the confluence of the Barima River and the Turubaru Creek with geographical coordinates of longitude **59º57'43.092"W** and latitude **7º36'36.158"N**

Thence at a true bearing of **160.1º**, for a distance of **5 miles 879.875 yards**, to the point of commencement:

Point A, located at geographical coordinates of longitude **59º56'4.697"W** and latitude **7º32'6.702"**, thence at true bearing of **180.0º**, for a distance of approximately **1278.91 yards**, to **Point B**, located at geographical coordinates of longitude **59º56'4.697"W** and latitude **7º31'28.841"**, thence at true bearing of **269.99º**, for a distance of approximately **1065.84 yards**, to **Point C**, located at geographical coordinates of longitude **59º56'36.524"W** and latitude **7º31'28.837"**, thence at true bearing of **.71º**, for a distance of approximately **1065.46 yards**, to **Point D**, located at geographical coordinates of longitude **59º56'36.128"W** and latitude **7º32'0.377"**, thence at true bearing of **.72º**, for a distance of approximately **211.122 yards**, to **Point E**, located at geographical coordinates of longitude **59º56'36.049"W** and latitude **7º32'6.626"**, thence at true bearing of **89.86º**, for a distance of approximately **1049.91 yards**, to the point of commencement at **Point A**

Thus enclosing an area of approximately **279 acres**, save and except all lands lawfully held or occupied.

Any person who claims he has any right or interest to the area to be granted and will be injuriously affected by the grant of a Special Mining Permit (Medium Scale), may within twenty-one (21) days after publication of the first advertisement lodge with the Guyana Geology and Mines Commission a petition objecting to the grant of this Special Mining Permit (Medium Scale).

…….
Newell Dennison
Commissioner

GUYANA GEOLOGY AND MINES COMMISSION
High & Princes Streets

GS8: S-1288/000/2026

August 13, 2026

Recall of Publication

Notice is hereby given for General Information that Intention to Grant Prospecting Permit (Medium Scale) ref. file no **S-1288/000/26** in the name of **Maheshwar Samjawan** of **Lot 861 Block 'X' 14 Avenue, Great Diamond, East Bank Demerara, Guyana** as published in the official gazette on **August 1, 2026** is hereby recalled.

……
Newell Dennison
Commissioner

GUYANA GEOLOGY AND MINES COMMISSION
High & Princes Streets

GS8: S-1288/001/2026

August 13, 2026

Recall of Publication

Notice is hereby given for General Information that Intention to Grant Prospecting Permit (Medium Scale) ref. file no **S-1288/001/26** in the name of **Maheshwar Samjawan** of **Lot 861 Block 'X' 14 Avenue, Great Diamond, East Bank Demerara, Guyana** as published in the official gazette on **August 1, 2026** is hereby recalled.

……
Newell Dennison
Commissioner