The Official Gazette

(EXTRAORDINARY)

OF GUYANA

Published by the Authority of the Government

GEORGETOWN, SATURDAY 25TH JULY, 2026

TABLE OF CONTENTS

FIRST SUPPLEMENT

MINES

LEGAL SUPPLEMENT

A. ACTS — NIL

B. SUBSIDIARY LEGISLATION — NIL

C. BILLS —NIL

GEORGETOWN, Demerara – Printed and Published every Saturday and on such Extraordinary Days as may be directed by the Government by Guyana National Printers Limited, 1 Public Road, La Penitence, Greater Georgetown.

SATURDAY 25TH JULY, 2026

GUYANA GEOLOGY AND MINES COMMISSION
High and Princes Streets

GS23: A-1230/MP/000/2026

July 14, 2026

NOTICE OF INTENTION TO GRANT MINING PERMIT (Medium Scale)

Notice is hereby given in accordance with Section 63 of the Mining Act 1989 of the Intention to Grant to **Geraldo Rogelio Alphonso** whose address is **Lot 61-62 Jacaranda Avenue, Bel Air Park, Georgetown, Guyana** a Mining Permit (Medium Scale) to mine for **Gold** over the under-mentioned area:

Tract of state land located in the Cuyuni Mining District No. 4 as shown on Terra Surveys Topographic Map 18SE, at scale 1:50,000 with reference point 'X' located at the confluence of the Arimu River and the Baramalli River with geographical coordinates of Longitude **59º7'41.149"W** and Latitude **6º29'29.692"N.**

Thence at a true bearing of **312.2º**, for a distance of **1640 yards**, to the point of commencement:

Point A, located at geographical coordinates of longitude **59º8'17.326"W** and latitude **6º30'2.279"**, thence at true bearing of **293.54º**, for a distance of approximately **813.158 yards**, to **Point B**, located at geographical coordinates of longitude **59º8'39.538"W** and latitude **6º30'11.894"**, thence at true bearing of **25.93º**, for a distance of approximately **1 mile 153.816 yards**, to **Point C**, located at geographical coordinates of longitude **59º8'14.604"W** and latitude **6º31'2.849"**, thence at true bearing of **122.31º**, for a distance of approximately **1087.02 yards**, to **Point D**, located at geographical coordinates of longitude **59º7'47.23"W** and latitude **6º30'45.648"**, thence at true bearing of **51.12º**, for a distance of approximately **807.236 yards**, to **Point E**, located at geographical coordinates of longitude **59º7'28.506"W** and latitude **6º31'.649"**, thence at true bearing of **123.27º**, for a distance of approximately **517.171 yards**, to **Point F**, located at geographical coordinates of longitude **59º7'15.622"W** and latitude **6º30'52.25"**, thence at true bearing of **32.27º**, for a distance of approximately **1534.08 yards**, to **Point G**, located at geographical coordinates of longitude **59º6'51.217"W** and latitude **6º31'30.652"**, thence at true bearing of **102.4º**, for a distance of approximately **238.494 yards**, to **Point H**, located at geographical coordinates of longitude **59º6'44.276"W** and latitude **6º31'29.136"**, thence at true bearing of **102.39º**, for a distance of approximately **1677.85 yards**, to **Point I**, located at geographical coordinates of longitude **59º5'55.446"W** and latitude **6º31'18.476"**, thence at true bearing of **211.59º**, for a distance of approximately **221.417 yards**, to **Point J**, located at geographical coordinates of longitude **59º5'58.902"W** and latitude **6º31'12.893"**, thence at true bearing of **226.04º**, for a distance of approximately **284.838 yards**, to **Point K**, located at geographical coordinates of longitude **59º6'5.011"W** and latitude **6º31'7.039"**, thence at true bearing of **215.97º**, for a distance of approximately **288.622 yards**, to **Point L**, located at geographical coordinates of longitude **59º6'10.062"W** and latitude **6º31'.124"**, thence at true bearing of **225.33º**, for a distance of approximately **238.526 yards**, to **Point M**, located at geographical coordinates of longitude **59º6'15.116"W** and latitude **6º30'55.159"**, thence at true bearing of **213.5º**, for a distance of approximately **183.885 yards**, to **Point N**, located at geographical coordinates of longitude **59º6'18.14"W** and latitude **6º30'50.62"**, thence at true bearing of **225.94º**, for a distance of approximately **252.005 yards**, to **Point O**, located at geographical coordinates of
GS23: A-1230/MP/000/2026

longitude **59º6'23.537"W** and latitude **6º30'45.432"**, thence at true bearing of **210.08º**, for a distance of approximately **202.499 yards**, to **Point P**, located at geographical coordinates of longitude **59º6'26.561"W** and latitude **6º30'40.244"**, thence at true bearing of **223.15º**, for a distance of approximately **180.016 yards**, to **Point R**, located at geographical coordinates of longitude **59º6'30.229"W** and latitude **6º30'36.356"**, thence at true bearing of **237.83º**, for a distance of approximately **68.5138 yards**, to **Point S**, located at geographical coordinates of longitude **59º6'31.957"W** and latitude **6º30'35.276"**, thence at true bearing of **230.71º**, for a distance of approximately **74.3113 yards**, to **Point V**, located at geographical coordinates of longitude **59º6'33.671"W** and latitude **6º30'33.883"**, thence at true bearing of **281.03º**, for a distance of approximately **1 mile 77.016 yards**, to **Point W**, located at geographical coordinates of longitude **59º7'27.397"W** and latitude **6º30'44.284"**, thence at true bearing of **229.74º**, for a distance of approximately **1 mile 435.686 yards**, to the point of commencement at **Point A.**

Thus enclosing an area of approximately **1187 acres**, save and except all lands lawfully held or occupied.

Any person who claims he has any right or interest to the area to be granted and will be injuriously affected by the grant of a Mining Permit (Medium Scale), may within twenty-one (21) days after publication of the first advertisement lodge with the Guyana Geology and Mines Commission a petition objecting to the grant of this Mining Permit (Medium Scale).

……
Newell Dennison
Commissioner

GUYANA GEOLOGY AND MINES COMMISSION
High and Princes Streets

GS23: M-1027/MP/000/2019

July 14, 2026

NOTICE OF INTENTION TO GRANT MINING PERMIT (Medium Scale)

Notice is hereby given in accordance with Section 63 of the Mining Act 1989 of the Intention to Grant to **Nicholas Oli Mohamed** whose address is **Lot 8 Fourth Avenue, Bartica, Essequibo River, Guyana** a Mining Permit (Medium Scale) to mine for **Gold** over the under-mentioned area:

Tract of state land located in the Mazaruni Mining District No. 3 as shown on Terra Surveys Topographic Map 27SW, at scale 1:50,000 with reference point 'X' located at the confluence of the Mazaruni River and the Pikaiwa River with geographical coordinates of longitude **58º52'56.176"W** and latitude **6º7'50.084"N**.

Thence at a true bearing of **5.93º**, for a distance of **2 miles 58.8824 yards**, to the point of commencement:

Point A, located at geographical coordinates of longitude **58º52'45.16"W** and latitude **6º9'35.467"**, thence at true bearing of **180.56º**, for a distance of approximately **382.464 yards**, to **Point B**, located at geographical coordinates of longitude **58º52'45.271"W** and latitude **6º9'24.145"**, thence at true bearing of **184.61º**, for a distance of approximately **309.877 yards**, to **Point C**, located at geographical coordinates of longitude **58º52'46.013"W** and latitude **6º9'15.001"**, thence at true bearing of **211.08º**, for a distance of approximately **236.986 yards**, to **Point D**, located at geographical coordinates of longitude **58º52'49.656"W** and latitude **6º9'8.993"**, thence at true bearing of **193.25º**, for a distance of approximately **599.788 yards**, to **Point E**, located at geographical coordinates of longitude **58º52'53.749"W** and latitude **6º8'51.709"**, thence at true bearing of **162.46º**, for a distance of approximately **320.613 yards**, to **Point F**, located at geographical coordinates of longitude **58º52'50.873"W** and latitude **6º8'42.659"**, thence at true bearing of **152.8º**, for a distance of approximately **385.851 yards**, to **Point G**, located at geographical coordinates of longitude **58º52'45.62"W** and latitude **6º8'32.5"**, thence at true bearing of **199.75º**, for a distance of approximately **258.286 yards**, to **Point H**, located at geographical coordinates of longitude **58º52'48.22"W** and latitude **6º8'25.303"**, thence at true bearing of **222.99º**, for a distance of approximately **508.545 yards**, to **Point I**, located at geographical coordinates of longitude **58º52'58.544"W** and latitude **6º8'14.291"**, thence at true bearing of **298.51º**, for a distance of approximately **1611.73 yards**, to **Point J**, located at geographical coordinates of longitude **58º53'40.715"W** and latitude **6º8'37.064"**, thence at true bearing of **13.06º**, for a distance of approximately **349.407 yards**, to **Point K**, located at geographical coordinates of longitude **58º53'38.364"W** and latitude **6º8'47.141"**, thence at true bearing of **360º**, for a distance of approximately **257.679 yards**, to **Point L**, located at geographical coordinates of longitude **58º53'38.364"W** and latitude **6º8'54.769"**, thence at true bearing of **24.54º**, for a distance of approximately **214.553 yards**, to **Point M**, located at geographical coordinates of longitude **58º53'35.711"W** and latitude **6º9'.547"**, thence at true bearing of **67.13º**, for a distance of approximately **125.18 yards**, to **Point N**, located at geographical coordinates of longitude **58º53'32.276"W** and latitude **6º9'2.124"**, thence at true bearing of **45.03º**, for a distance of approximately **179.108 yards**, to **Point O**, located at geographical coordinates of longitude

GS23: M-1027/MP/000/2019

58º53'28.504"W and latitude **6º9'5.735"**, thence at true bearing of **78.38º**, for a distance of approximately **310.929 yards**, to **Point P**, located at geographical coordinates of longitude **58º53'19.435"W** and latitude **6º9'7.589"**, thence at true bearing of **119.62º**, for a distance of approximately **244.786 yards**, to **Point Q**, located at geographical coordinates of longitude **58º53'13.099"W** and latitude **6º9'4.007"**, thence at true bearing of **40.52º**, for a distance of approximately **642.144 yards**, to **Point R**, located at geographical coordinates of longitude **58º53'.676"W** and latitude **6º9'18.457"**, thence at true bearing of **42.21º**, for a distance of approximately **775.678 yards**, to the point of commencement at **Point A**.

Thus enclosing an area of approximately **551 acres**, save and except all lands lawfully held or occupied.

Any person who claims he has any right or interest to the area to be granted and will be injuriously affected by the grant of a Mining Permit (Medium Scale), may within twenty-one (21) days after publication of the first advertisement lodge with the Guyana Geology and Mines Commission a petition objecting to the grant of this Mining Permit (Medium Scale).

……
Newell Dennison
Commissioner

GUYANA GEOLOGY AND MINES COMMISSION
High and Princes Streets

GS23: M-1169/MP/000/2026

July 14, 2026

NOTICE OF INTENTION TO GRANT MINING PERMIT (Medium Scale)

Notice is hereby given in accordance with Section 63 of the Mining Act 1989 of the Intention to Grant to **Sonia Felicia Mentore** whose address is **Lot 22 Dadanawa Street, Section K, Campbellville, Georgetown, Guyana** a Mining Permit (Medium Scale) to mine for **Gold, Diamonds and Precious Minerals** over the under-mentioned area:

Tract of state land located in the Cuyuni Mining District No. 4 as shown on Terra Surveys Topographic Map 17NE, at scale 1:50,000 with reference point **"X**" located at the confluence of the Cuyuni River and the Gold River with geographical coordinates of longtitude **59°42'5''W** and latitude **6°47'10''N**.

Thence at a true bearing of **99**°, for a distance of **2 miles 504 yards**, to the point of commencement:

Point A, located at geographical coordinates of longitude **59°40'7''W** and latitude **6°46'52''N**, thence at true bearing of **90°**, for a distance of approximately **1661 yards**, to **Point B**, located at geographical coordinates of longitude **59°39'17''W** and latitude **6°46'52''N**, thence at true bearing of **180°**, for a distance of approximately **1014 yards**, to **Point C**, located at geographical coordinates of longitude **59°39'17''W** and latitude **6°46'22''N**, thence at true bearing of **180°**, for a distance of approximately **1 mile 668 yards**, to **Point D**, located at geographical coordinates of longitude **59°39'17''W** and latitude **6°45'10''N**, thence at true bearing of **270°**, for a distance of approximately **1682 yards**, to **Point E**, located at geographical coordinates of longitude **59°40'7''W** and latitude **6°45'10''N**, thence at true bearing of **360°**, for a distance of approximately **1 mile 323 yards**, to **Point F**, located at geographical coordinates of longitude **59°40'7''W** and latitude **6°46'12''N**, thence at true bearing of **360°**, for a distance of approximately **1362 yards**, to the point of commencement at **Point A**.

Thus enclosing an area of approximately **1190 acres**, save and except all lands lawfully held or occupied.

Any person who claims he has any right or interest to the area to be granted and will be injuriously affected by the grant of a Mining Permit (Medium Scale), may within twenty-one (21) days after publication of the first advertisement lodge with the Guyana Geology and Mines Commission a petition objecting to the grant of this Mining Permit (Medium Scale).



……
Newell Dennison
Commissioner

GUYANA GEOLOGY AND MINES COMMISSION
High and Princes Streets

GS23: M-1169/MP/001/2026

July 14, 2026

NOTICE OF INTENTION TO GRANT MINING PERMIT (Medium Scale)

Notice is hereby given in accordance with Section 63 of the Mining Act 1989 of the Intention to Grant to **Sonia Felicia Mentore** whose address is **Lot 22 Dadanawa Street, Section K, Campbellville, Georgetown, Guyana** a Mining Permit (Medium Scale) to mine for **Gold, Diamonds and Precious Minerals** over the under-mentioned area:

Tract of state land located in the Cuyuni Mining District No. 4 as shown on Terra Surveys Topographic Map 17NE, at scale 1:50,000 with reference point **"X**" located at the confluence of the Cuyuni River and the Gold River with geographical coordinates of longtitude **59°42'5''W** and latitude **6°47'10''N**.

Thence at a true bearing of **94**° , for a distance of **1554 yards**, to the point of commencement:

Point A, located at geographical coordinates of longitude **59°41'19''W** and latitude **6°47'7''N**, thence at true bearing of **55°**, for a distance of approximately **1596 yards**, to **Point B**, located at geographical coordinates of longitude **59°40'40''W** and latitude **6°47'34''N**, thence at true bearing of **39°**, for a distance of approximately **1171 yards**, to **Point C**, located at geographical coordinates of longitude **59°40'18''W** and latitude **6°48'1''N**, thence at true bearing of **42°**, for a distance of approximately **573 yards**, to **Point D**, located at geographical coordinates of longitude **59°40'7''W** and latitude **6°48'14''N**, thence at true bearing of **180°**, for a distance of approximately **1 mile 1007 yards**, to **Point E**, located at geographical coordinates of longitude **59°40'7''W** and latitude **6°46'52''N**, thence at true bearing of **180°**, for a distance of approximately **1337 yards**, to **Point F**, located at geographical coordinates of longitude **59°40'7''W** and latitude **6°46'12''N**, thence at true bearing of **270°**, for a distance of approximately **1 mile 20 yards**, to **Point G**, located at geographical coordinates of longitude **59°41'0''W** and latitude **6°46'12''N**, thence at true bearing of **360°**, for a distance of approximately **1706 yards**, to **Point H**, located at geographical coordinates of longitude **59°41'0''W** and latitude **6°47'3''N**, thence at true bearing of **270°**, for a distance of approximately **927 yards**, to **Point I**, located at geographical coordinates of longitude **59°41'28''W** and latitude **6°47'3''N**, thence at true bearing of **65°**, for a distance of approximately **312 yards**, to the point of commencement at **Point A**.

Thus enclosing an area of approximately **1196 acres**, save and except all lands lawfully held or occupied.

GS23: M-1169/MP/001/2026

Any person who claims he has any right or interest to the area to be granted and will be injuriously affected by the grant of a Mining Permit (Medium Scale), may within twenty-one (21) days after publication of the first advertisement lodge with the Guyana Geology and Mines Commission a petition objecting to the grant of this Mining Permit (Medium Scale).



……
Newell Dennison
Commissioner

GUYANA GEOLOGY AND MINES COMMISSION
High and Princes Streets

GS23: M-1169/MP/003/2026

July 14, 2026

NOTICE OF INTENTION TO GRANT MINING PERMIT (Medium Scale)

Notice is hereby given in accordance with Section 63 of the Mining Act 1989 of the Intention to Grant to **Sonia Felicia Mentore** whose address is **Lot 22 Dadanawa Street, Section K, Campbellville, Georgetown, Guyana** a Mining Permit (Medium Scale) to mine for **Gold, Diamonds and Precious Minerals** over the under-mentioned area:

Tract of state land located in the Mazaruni Mining District No. 3 as shown on Terra Surveys Topographic Map 25NE, at scale 1:50,000 with reference point 'X' located at the confluence of the Kartuni River and the Awendaparu Creek with geographical coordinates of Longitude **59º34'6.906"W** and Latitude **6º22'11.338"N**.

Thence at a true bearing of **251.81º**, for a distance of **1 mile 1303.99 yards**, to the point of commencement:

Point A, located at geographical coordinates of longitude **59º35'33.616"W** and latitude **6º21'43.024"**, thence at true bearing of **270.47º**, for a distance of approximately **1295.25 yards**, to **Point B**, located at geographical coordinates of longitude **59º36'12.197"W** and latitude **6º21'43.34"**, thence at true bearing of **359.31º**, for a distance of approximately **1 mile 587.974 yards**, to **Point C**, located at geographical coordinates of longitude **59º36'13.036"W** and latitude **6º22'52.846"**, thence at true bearing of **89.71º**, for a distance of approximately **1281.52 yards**, to **Point D**, located at geographical coordinates of longitude **59º35'34.861"W** and latitude **6º22'53.04"**, thence at true bearing of **179.04º**, for a distance of approximately **1 mile 468.701 yards**, to **Point E**, located at geographical coordinates of longitude **59º35'33.752"W** and latitude **6º21'47.07"**, thence at true bearing of **178.08º**, for a distance of approximately **136.76 yards**, to the point of commencement at **Point A**.

Thus enclosing an area of approximately **628 acres**, save and except all lands lawfully held or occupied.

Any person who claims he has any right or interest to the area to be granted and will be injuriously affected by the grant of a Mining Permit (Medium Scale), may within twenty-one (21) days after publication of the first advertisement lodge with the Guyana Geology and Mines Commission a petition objecting to the grant of this Mining Permit (Medium Scale).



……
Newell Dennison
Commissioner

GUYANA GEOLOGY AND MINES COMMISSION
High and Princes Streets

GS23: P-1124/MP/000/2026

July 14, 2026

NOTICE OF INTENTION TO GRANT MINING PERMIT (Medium Scale)

Notice is hereby given in accordance with Section 63 of the Mining Act 1989 of the Intention to Grant to **Adepemo Oladipo Peters** whose address is **Lot 941 Section 'A' Block 'X', Diamond Village, East Bank Demerara, Guyana** a Mining Permit (Medium Scale) to mine for **Gold and Diamonds** over the under-mentioned area:

Tract of state land located in the Cuyuni Mining District No. 4 as shown on Terra Surveys Topographic Map 16NE, at scale 1:50,000 with reference point 'X' located at the confluence of the Cuyuni River and the Otomung River with geographical coordinates of longitude **60º5'32.809"W** and latitude **6º48'22.19"N**.

Thence at a true bearing of **186.85º**, for a distance of **2 miles 91.5075 yards**, to the point of commencement:

Point A, located at geographical coordinates of longitude **60º5'45.65"W** and latitude **6º46'36.037"**, thence at true bearing of **.02º**, for a distance of approximately **1 mile 539.407 yards**, to **Point B**, located at geographical coordinates of longitude **60º5'45.622"W** and latitude **6º47'44.11"**, thence at true bearing of **94.91º**, for a distance of approximately **95.2585 yards**, to **Point C**, located at geographical coordinates of longitude **60º5'42.792"W** and latitude **6º47'43.868"**, thence at true bearing of **88.5º**, for a distance of approximately **186.018 yards**, to **Point D**, located at geographical coordinates of longitude **60º5'37.248"W** and latitude **6º47'44.012"**, thence at true bearing of **83.56º**, for a distance of approximately **91.0167 yards**, to **Point E**, located at geographical coordinates of longitude **60º5'34.552"W** and latitude **6º47'44.315"**, thence at true bearing of **81.57º**, for a distance of approximately **76.2934 yards**, to **Point F**, located at geographical coordinates of longitude **60º5'32.302"W** and latitude **6º47'44.646"**, thence at true bearing of **75.54º**, for a distance of approximately **152.386 yards**, to **Point G**, located at geographical coordinates of longitude **60º5'27.902"W** and latitude **6º47'45.773"**, thence at true bearing of **67.5º**, for a distance of approximately **152.526 yards**, to **Point H**, located at geographical coordinates of longitude **60º5'23.701"W** and latitude **6º47'47.501"**, thence at true bearing of **90.15º**, for a distance of approximately **1674.56 yards**, to **Point I**, located at geographical coordinates of longitude **60º4'33.776"W** and latitude **6º47'47.371"**, thence at true bearing of **180.0º**, for a distance of approximately **1 mile 649.579 yards**, to **Point J**, located at geographical coordinates of longitude **60º4'33.776"W** and latitude **6º46'36.037"**, thence at true bearing of **270.0º**, for a distance of approximately **1 mile 650.858 yards**, to the point of commencement at **Point A**.

Thus enclosing an area of approximately **1187 acres**, save and except all lands lawfully held or occupied.

GS23: P-1124/MP/000/2026

Any person who claims he has any right or interest to the area to be granted and will be injuriously affected by the grant of a Mining Permit (Medium Scale), may within twenty-one (21) days after publication of the first advertisement lodge with the Guyana Geology and Mines Commission a petition objecting to the grant of this Mining Permit (Medium Scale).

.....
Newell Dennison
Commissioner

GUYANA GEOLOGY AND MINES COMMISSION
High and Princes Streets

GS23: P-1125/MP/000/2026

July 14, 2026

NOTICE OF INTENTION TO GRANT MINING PERMIT (Medium Scale)

Notice is hereby given in accordance with Section 63 of the Mining Act 1989 of the Intention to Grant to **Adepemo Oladipo Peters** whose address is **Lot 941 Section 'A' Block 'X', Diamond Village, East Bank Demerara, Guyana** a Mining Permit (Medium Scale) to mine for **Gold and Precious Stones** over the under-mentioned area:

Tract of state land located in the Cuyuni Mining District No. 4 as shown on Terra Surveys Topographic Map 17NE, at scale 1:50,000 with reference point 'X' located at the confluence of the Aranka and Sir Walter Rivers with geographical coordinates of longitude **59º36'51.145"W** and latitude **6º55'.394"N**.

Thence at a true bearing of **308.47º**, for a distance of **8 miles 1142.89 yards**, to the point of commencement:

Point A, located at geographical coordinates of longitude **59º42'46.609"W** and latitude **6º59'40.744"**, thence at true bearing of **85.03º**, for a distance of approximately **127.818 yards**, to **Point B**, located at geographical coordinates of longitude **59º42'42.811"W** and latitude **6º59'41.071"**, thence at true bearing of **90.26º**, for a distance of approximately **1747.98 yards**, to **Point C**, located at geographical coordinates of longitude **59º41'50.676"W** and latitude **6º59'40.837"**, thence at true bearing of **89.96º**, for a distance of approximately **659.018 yards**, to **Point D**, located at geographical coordinates of longitude **59º41'31.02"W** and latitude **6º59'40.852"**, thence at true bearing of **175.51º**, for a distance of approximately **137.226 yards**, to **Point E**, located at geographical coordinates of longitude **59º41'30.7"W** and latitude **6º59'36.802"**, thence at true bearing of **169.11º**, for a distance of approximately **246.675 yards**, to **Point F**, located at geographical coordinates of longitude **59º41'29.31"W** and latitude **6º59'29.63"**, thence at true bearing of **259.42º**, for a distance of approximately **484.032 yards**, to **Point G**, located at geographical coordinates of longitude **59º41'43.501"W** and latitude **6º59'26.999"**, thence at true bearing of **274.84º**, for a distance of approximately **481.138 yards**, to **Point H**, located at geographical coordinates of longitude **59º41'57.8"W** and latitude **6º59'28.201"**, thence at true bearing of **261.19º**, for a distance of approximately **387.313 yards**, to **Point I**, located at geographical coordinates of longitude **59º42'9.216"W** and latitude **6º59'26.444"**, thence at true bearing of **196.83º**, for a distance of approximately **57.934 yards**, to **Point J**, located at geographical coordinates of longitude **59º42'9.716"W** and latitude **6º59'24.803"**, thence at true bearing of **196.71º**, for a distance of approximately **826.932 yards**, to **Point K**, located at geographical coordinates of longitude **59º42'16.808"W** and latitude **6º59'1.356"**, thence at true bearing of **108.05º**, for a distance of approximately **1061.45 yards**, to **Point L**, located at geographical coordinates of longitude **59º41'46.709"W** and latitude **6º58'51.618"**, thence at true bearing of **202.13º**, for a distance of approximately **1020.26 yards**, to **Point M**, located at geographical coordinates of longitude **59º41'58.171"W** and latitude **6º58'23.639"**, thence at true bearing of **180.8º**, for a distance of approximately **181.086 yards**, to **Point N**, located at geographical coordinates of longitude **59º41'58.247"W** and latitude **6º58'18.278"**, thence at true bearing of **271.53º**, for a distance of approximately **1 mile 522.007 yards**, to **Point O**, located at geographical coordinates

GS23: P-1125/MP/000/2026

of longitude **59º43'6.283"W** and latitude **6º58'20.078"**, thence at true bearing of **320.49º**, for a distance of approximately **596.452 yards**, to **Point P**, located at geographical coordinates of longitude **59º43'17.602"W** and latitude **6º58'33.701"**, thence at true bearing of **55.63º**, for a distance of approximately **942.288 yards**, to **Point Q**, located at geographical coordinates of longitude **59º42'54.403"W** and latitude **6º58'49.447"**, thence at true bearing of **283.67º**, for a distance of approximately **258.377 yards**, to **Point R**, located at geographical coordinates of longitude **59º43'1.891"W** and latitude **6º58'51.254"**, thence at true bearing of **19.92º**, for a distance of approximately **1449.83 yards**, to **Point S**, located at geographical coordinates of longitude **59º42'47.156"W** and latitude **6º59'31.607"**, thence at true bearing of **3.4º**, for a distance of approximately **309.176 yards**, to the point of commencement at **Point A.**

Thus enclosing an area of approximately **1188 acres**, save and except all lands lawfully held or occupied.

Any person who claims he has any right or interest to the area to be granted and will be injuriously affected by the grant of a Mining Permit (Medium Scale), may within twenty-one (21) days after publication of the first advertisement lodge with the Guyana Geology and Mines Commission a petition objecting to the grant of this Mining Permit (Medium Scale).

……
Newell Dennison
Commissioner

GUYANA GEOLOGY AND MINES COMMISSION
High and Princes Streets

LM41: G-1002/000/2026

July 22, 2026

NOTICE OF INTENTION TO GRANT MINING LICENCE

Notice is hereby given in accordance with Section 43 of the Mining Act 1989 of the Intention to Grant to **Gaddarkhan Mining Inc** whose registered address is **Lot 90 Carmichael Street, Georgetown, Guyana,** a Mining Licence to mine for **Loam, Sand and Laterite** over the under-mentioned area:

Tract of state land located in the Coastal Area - No Mining as shown on Terra Surveys Topographic Map 28NW, at scale 1:50,000 with reference point 'X' located at the confluence of the Hubudebu River and Labba Creek with geographical coordinates of longitude **58º20'34.066"W** and latitude **6º26'18.618"N.**

Thence at a true bearing of **210.15º**, for a distance of **5 miles 990.806 yards**, to the point of commencement:

Point A, located at geographical coordinates of longitude **58º23'.546"W** and latitude **6º22'7.972"**, thence at true bearing of **89.76º**, for a distance of approximately **1657.04 yards**, to **Point B**, located at geographical coordinates of longitude **58º22'11.186"W** and latitude **6º22'8.177"**, thence at true bearing of **90.14º**, for a distance of approximately **1 mile 317.475 yards**, to **Point C**, located at geographical coordinates of longitude **58º21'9.302"W** and latitude **6º22'8.022"**, thence at true bearing of **179.7º**, for a distance of approximately **1563.49 yards**, to **Point D**, located at geographical coordinates of longitude **58º21'9.058"W** and latitude **6º21'21.737"**, thence at true bearing of **270.25º**, for a distance of approximately **2 miles 202.046 yards**, to **Point E**, located at geographical coordinates of longitude **58º22'59.927"W** and latitude **6º21'22.212"**, thence at true bearing of **359.23º**, for a distance of approximately **1545.85 yards**, to the point of commencement at **Point A.**

Thus enclosing an area of approximately **1200 acres**, save and except all lands lawfully held or occupied.

Any person who claims he has any right or interest to the area to be granted and will be injuriously affected by the grant of a Mining Licence, may within twenty-one (21) days after publication of the first advertisement lodge with the Guyana Geology and Mines Commission a petition objecting to the grant of this Mining Licence.

……
Newell Dennison
Commissioner

GUYANA GEOLOGY AND MINES COMMISSION
High and Princes Streets

LM41: G-1002/001/2026

July 22, 2026

NOTICE OF INTENTION TO GRANT MINING LICENCE

Notice is hereby given in accordance with Section 43 of the Mining Act 1989 of the Intention to Grant to **Gaddarkhan Mining Inc** whose registered address is **Lot 90 Carmichael Street, Georgetown, Guyana,** a Mining Licence to mine for **Loam, Sand and Laterite** over the under-mentioned area:

Tract of state land located in the Mazaruni Mining District No. 3 as shown on Terra Surveys Topographic Map 27NE, at scale 1:50,000 with reference point 'X' located at the confluence of the Essequibo River and the Emeriwabo Creek with geographical coordinates of longitude **58º36'35.824"W** and latitude **6º19'55.042"N.**

Thence at a true bearing of **176.08º**, for a distance of **2 miles 1523.66 yards**, to the point of commencement:

Point A, located at geographical coordinates of longitude **58º36'25.546"W** and latitude **6º17'26.077"**, thence at true bearing of **90.09º**, for a distance of approximately **1674.2 yards**, to **Point B**, located at geographical coordinates of longitude **58º35'35.682"W** and latitude **6º17'25.998"**, thence at true bearing of **178.59º**, for a distance of approximately **236.105 yards**, to **Point C**, located at geographical coordinates of longitude **58º35'35.509"W** and latitude **6º17'19.01"**, thence at true bearing of **89.84º**, for a distance of approximately **1203.29 yards**, to **Point D**, located at geographical coordinates of longitude **58º34'59.671"W** and latitude **6º17'19.108"**, thence at true bearing of **169.18º**, for a distance of approximately **146.212 yards**, to **Point E**, located at geographical coordinates of longitude **58º34'58.854"W** and latitude **6º17'14.856"**, thence at true bearing of **268.6º**, for a distance of approximately **1016.97 yards**, to **Point F**, located at geographical coordinates of longitude **58º35'29.134"W** and latitude **6º17'14.118"**, thence at true bearing of **177.73º**, for a distance of approximately **386.763 yards**, to **Point G**, located at geographical coordinates of longitude **58º35'28.676"W** and latitude **6º17'2.677"**, thence at true bearing of **89.17º**, for a distance of approximately **319.986 yards**, to **Point H**, located at geographical coordinates of longitude **58º35'19.147"W** and latitude **6º17'2.814"**, thence at true bearing of **180.57º**, for a distance of approximately **279.095 yards**, to **Point I**, located at geographical coordinates of longitude **58º35'19.23"W** and latitude **6º16'54.552"**, thence at true bearing of **269.16º**, for a distance of approximately **1539.26 yards**, to **Point J**, located at geographical coordinates of longitude **58º36'5.069"W** and latitude **6º16'53.882"**, thence at true bearing of **178.32º**, for a distance of approximately **408.036 yards**, to **Point K**, located at geographical coordinates of longitude **58º36'4.712"W** and latitude **6º16'41.808"**, thence at true bearing of **88.66º**, for a distance of approximately **414.594 yards**, to **Point L**, located at geographical coordinates of longitude **58º35'52.368"W** and latitude **6º16'42.096"**, thence at true bearing of **175.87º**, for a distance of approximately **822.72 yards**, to **Point M**, located at geographical coordinates of longitude **58º35'50.604"W** and latitude **6º16'17.803"**, thence at true bearing of **180.03º**, for a distance of approximately **260.476 yards**, to **Point N**, located at geographical coordinates of longitude **58º35'50.608"W** and latitude **6º16'10.092"**, thence at true bearing of **262.37º**, for a distance of approximately **1137.73 yards**, to **Point O**, located

at geographical coordinates of longitude **58º36'24.192"W** and latitude **6º16'5.621"**, thence at true bearing of **171.16º**, for a distance of approximately **307.662 yards**, to **Point P**, located at geographical coordinates of longitude **58º36'22.784"W** and latitude **6º15'56.621"**, thence at true bearing of **81.97º**, for a distance of approximately **1090.98 yards**, to **Point Q**, located at geographical coordinates of longitude **58º35'50.611"W** and latitude **6º16'1.132"**, thence at true bearing of **180.06º**, for a distance of approximately **377.216 yards**, to **Point R**, located at geographical coordinates of longitude **58º35'50.622"W** and latitude **6º15'49.964"**, thence at true bearing of **270.43º**, for a distance of approximately **1192.26 yards**, to **Point S**, located at geographical coordinates of longitude **58º36'26.129"W** and latitude **6º15'50.231"**, thence at true bearing of **.35º**, for a distance of approximately **1 mile 1477.64 yards**, to the point of commencement at **Point A.**

Thus enclosing an area of approximately **878 acres**, save and except all lands lawfully held or occupied.

Any person who claims he has any right or interest to the area to be granted and will be injuriously affected by the grant of a Mining Licence, may within twenty-one (21) days after publication of the first advertisement lodge with the Guyana Geology and Mines Commission a petition objecting to the grant of this Mining Licence.



……
Newell Dennison
Commissioner

GUYANA GEOLOGY AND MINES COMMISSION
High and Princes Streets

GS23: H-1033/MP/000/2019

July 22, 2026

NOTICE OF INTENTION TO RELINQUISH RIGHTS & INTEREST TO MINING PERMIT (Medium Scale)

Notice is hereby given for General Information that **Gaddarkhan Mining Inc.** of **Lot 90 Carmichael Street, Georgetown, Guyana,** is relinquishing their rights and interest for Mining Permit **(157/2023)** ref file # **GS23: H-1033/MP/000/2019** over the under-mentioned area:

Tract of state land located in the Mazaruni Mining District No. 3 as shown on Terra Surveys Topographic Map 27NE, at scale 1:50,000 with reference point 'X' located at the confluence of the Essequibo River and the Emeriwabo Creek with geographical coordinates of longitude **58º36'35.824"W** and latitude **6º19'55.042"N.**

Thence at a true bearing of **176.08º**, for a distance of **2 miles 1523.66 yards**, to the point of commencement:

Point A, located at geographical coordinates of longitude **58º36'25.546"W** and latitude **6º17'26.077"**, thence at true bearing of **90.09º**, for a distance of approximately **1674.08 yards**, to **Point B**, located at geographical coordinates of longitude **58º35'35.686"W** and latitude **6º17'25.998"**, thence at true bearing of **178.56º**, for a distance of approximately **236.108 yards**, to **Point C**, located at geographical coordinates of longitude **58º35'35.509"W** and latitude **6º17'19.01"**, thence at true bearing of **269.84º**, for a distance of approximately **513.952 yards**, to **Point D**, located at geographical coordinates of longitude **58º35'50.816"W** and latitude **6º17'18.967"**, thence at true bearing of **181.42º**, for a distance of approximately **840.785 yards**, to **Point E**, located at geographical coordinates of longitude **58º35'51.436"W** and latitude **6º16'54.084"**, thence at true bearing of **269.15º**, for a distance of approximately **457.801 yards**, to **Point F**, located at geographical coordinates of longitude **58º36'5.069"W** and latitude **6º16'53.882"**, thence at true bearing of **178.36º**, for a distance of approximately **232.845 yards**, to **Point G**, located at geographical coordinates of longitude **58º36'4.871"W** and latitude **6º16'46.992"**, thence at true bearing of **270.1º**, for a distance of approximately **702.161 yards**, to **Point H**, located at geographical coordinates of longitude **58º36'25.783"W** and latitude **6º16'47.028"**, thence at true bearing of **.35º**, for a distance of approximately **1319.06 yards**, to the point of commencement at **Point A.**

Thus enclosing an area of approximately **319 acres**, save and except all lands lawfully held or occupied.

…….
Newell Dennison
Commissioner

GUYANA GEOLOGY AND MINES COMMISSION
High and Princes Streets

GS23: H-1034/MP/000/2019

July 22, 2026

NOTICE OF INTENTION TO RELINQUISH RIGHTS & INTEREST TO MINING PERMIT (Medium Scale)

Notice is hereby given for General Information that **Gaddarkhan Mining Inc.** of **Lot 90 Carmichael Street, Georgetown, Guyana,** is relinquishing their rights and interest for Mining Permit **(159/2023)** ref file # **GS23: H-1034/MP/000/2019** over the under-mentioned area:

Tract of state land located in the Mazaruni Mining District No. 3 as shown on Terra Surveys Topographic Map 27NE, at scale 1:50,000 with reference point 'X' located at the confluence of the Essequibo River and Hurikabra Creek with geographical coordinates of longitude **58º35'5.827"W** and latitude **6º13'34.918"N.**

Thence at a true bearing of **333.88º**, for a distance of **3 miles 831.498 yards**, to the point of commencement:

Point A, located at geographical coordinates of longitude **58º36'25.963"W** and latitude **6º16'17.364"**, thence at true bearing of **89.28º**, for a distance of approximately **1187.34 yards**, to **Point B**, located at geographical coordinates of longitude **58º35'50.604"W** and latitude **6º16'17.803"**, thence at true bearing of **180.03º**, for a distance of approximately **260.476 yards**, to **Point C**, located at geographical coordinates of longitude **58º35'50.608"W** and latitude **6º16'10.092"**, thence at true bearing of **262.37º**, for a distance of approximately **1137.73 yards**, to **Point D**, located at geographical coordinates of longitude **58º36'24.192"W** and latitude **6º16'5.621"**, thence at true bearing of **171.16º**, for a distance of approximately **307.662 yards**, to **Point E**, located at geographical coordinates of longitude **58º36'22.784"W** and latitude **6º15'56.621"**, thence at true bearing of **81.97º**, for a distance of approximately **1090.98 yards**, to **Point F**, located at geographical coordinates of longitude **58º35'50.611"W** and latitude **6º16'1.132"**, thence at true bearing of **180.02º**, for a distance of approximately **380.135 yards**, to **Point G**, located at geographical coordinates of longitude **58º35'50.615"W** and latitude **6º15'49.878"**, thence at true bearing of **270.57º**, for a distance of approximately **1192.4 yards**, to **Point H**, located at geographical coordinates of longitude **58º36'26.125"W** and latitude **6º15'50.231"**, thence at true bearing of **.34º**, for a distance of approximately **916.547 yards**, to the point of commencement at **Point A.**

Thus enclosing an area of approximately **159 acres**, save and except all lands lawfully held or occupied.

…….
Newell Dennison
Commissioner

GUYANA GEOLOGY AND MINES COMMISSION
High and Princes Streets

GS23: H-1035/MP/000/2019

July 22, 2026

NOTICE OF INTENTION TO RELINQUISH RIGHTS & INTEREST TO MINING PERMIT (Medium Scale)

Notice is hereby given for General Information that **Gaddarkhan Mining Inc.** of **Lot 90 Carmichael Street, Georgetown, Guyana,** is relinquishing their rights and interest for Mining Permit **(156/2023)** ref file # **GS23: H-1035/MP/000/2019** over the under-mentioned area:

Tract of state land located in the Mazaruni Mining District No. 3 as shown on Terra Surveys Topographic Map 27NE, at scale 1:50,000 with reference point 'X' located at the confluence of the Essequibo River and Hurikabra Creek with geographical coordinates of longitude **58º35'5.827"W** and latitude **6º13'34.918"N.**

Thence at a true bearing of **333.88º**, for a distance of **3 miles 831.551 yards**, to the point of commencement:

Point A, located at geographical coordinates of longitude **58º36'25.967"W** and latitude **6º16'17.364"**, thence at true bearing of **.32º**, for a distance of approximately **1002.03 yards**, to **Point B**, located at geographical coordinates of longitude **58º36'25.798"W** and latitude **6º16'47.028"**, thence at true bearing of **90.1º**, for a distance of approximately **702.645 yards**, to **Point C**, located at geographical coordinates of longitude **58º36'4.871"W** and latitude **6º16'46.992"**, thence at true bearing of **178.26º**, for a distance of approximately **175.191 yards**, to **Point D**, located at geographical coordinates of longitude **58º36'4.712"W** and latitude **6º16'41.808"**, thence at true bearing of **88.66º**, for a distance of approximately **414.594 yards**, to **Point E**, located at geographical coordinates of longitude **58º35'52.368"W** and latitude **6º16'42.096"**, thence at true bearing of **175.6º**, for a distance of approximately **825.936 yards**, to **Point F**, located at geographical coordinates of longitude **58º35'50.482"W** and latitude **6º16'17.717"**, thence at true bearing of **269.43º**, for a distance of approximately **1191.54 yards**, to the point of commencement at **Point A.**

Thus enclosing an area of approximately **222 acres**, save and except all lands lawfully held or occupied.

……
Newell Dennison
Commissioner

GUYANA GEOLOGY AND MINES COMMISSION
High and Princes Streets

GS23: H-1036/MP/000/2019

July 22, 2026

NOTICE OF INTENTION TO RELINQUISH RIGHTS & INTEREST TO MINING PERMIT (Medium Scale)

Notice is hereby given for General Information that **Gaddarkhan Mining Inc.** of **Lot 90 Carmichael Street, Georgetown, Guyana,** is relinquishing their rights and interest for Mining Permit **(160/2023)** ref file # **GS23: H-1036/MP/000/2019** over the under-mentioned area:

Tract of state land located in the Mazaruni Mining District No. 3 as shown on Terra Surveys Topographic Map 27NE, at scale 1:50,000 with reference point 'X' located at the confluence of the Essequibo River and the Emeriwabo Creek with geographical coordinates of longitude **58º36'35.824"W** and latitude **6º19'55.042"N.**

Thence at a true bearing of **148.5º**, for a distance of **3 miles 897.834 yards**, to the point of commencement:

Point A, located at geographical coordinates of longitude **58º34'59.671"W** and latitude **6º17'19.108"**, thence at true bearing of **169.18º**, for a distance of approximately **146.212 yards**, to **Point B**, located at geographical coordinates of longitude **58º34'58.854"W** and latitude **6º17'14.856"**, thence at true bearing of **268.6º**, for a distance of approximately **1016.97 yards**, to **Point C**, located at geographical coordinates of longitude **58º35'29.134"W** and latitude **6º17'14.118"**, thence at true bearing of **177.73º**, for a distance of approximately **386.763 yards**, to **Point D**, located at geographical coordinates of longitude **58º35'28.676"W** and latitude **6º17'2.677"**, thence at true bearing of **89.17º**, for a distance of approximately **319.986 yards**, to **Point E**, located at geographical coordinates of longitude **58º35'19.147"W** and latitude **6º17'2.814"**, thence at true bearing of **180.57º**, for a distance of approximately **279.095 yards**, to **Point F**, located at geographical coordinates of longitude **58º35'19.23"W** and latitude **6º16'54.552"**, thence at true bearing of **269.16º**, for a distance of approximately **1081.45 yards**, to **Point G**, located at geographical coordinates of longitude **58º35'51.436"W** and latitude **6º16'54.084"**, thence at true bearing of **1.42º**, for a distance of approximately **840.785 yards**, to **Point H**, located at geographical coordinates of longitude **58º35'50.816"W** and latitude **6º17'18.967"**, thence at true bearing of **89.84º**, for a distance of approximately **1717.24 yards**, to the point of commencement at **Point A.**

Thus enclosing an area of approximately **180 acres**, save and except all lands lawfully held or occupied.

……
Newell Dennison
Commissioner

GUYANA GEOLOGY AND MINES COMMISSION
High and Princes Streets

GS23: T-1011/MP/001/2020

July 22, 2026

NOTICE OF INTENTION TO RELINQUISH RIGHTS & INTEREST TO MINING PERMIT (Medium Scale)

Notice is hereby given for General Information that **Gaddarkhan Mining Inc.** of **Lot 90 Carmichael Street, Georgetown, Guyana,** is relinquishing their rights and interest for Mining Permit **(304/2021)** ref file # **GS23: T-1011/MP/001/2020** over the under-mentioned area:

Tract of state land located in the Coastal Area - No Mining as shown on Terra Surveys Topographic Map 28NW, at scale 1:50,000 with reference point 'X' located at the confluence of the Hububedu River and Labba Creek with geographical coordinates of longitude **58º20'34.066"W** and latitude **6º26'18.618"N.**

Thence at a true bearing of **201.08º**, for a distance of **5 miles 266.072 yards**, to the point of commencement:

Point A, located at geographical coordinates of longitude **58º22'11.186"W** and latitude **6º22'8.177"**, thence at true bearing of **90.14º**, for a distance of approximately **1 mile 317.475 yards**, to **Point B**, located at geographical coordinates of longitude **58º21'9.302"W** and latitude **6º22'8.022"**, thence at true bearing of **179.42º**, for a distance of approximately **213.913 yards**, to **Point C**, located at geographical coordinates of longitude **58º21'9.238"W** and latitude **6º22'1.69"**, thence at true bearing of **179.74º**, for a distance of approximately **1349.58 yards**, to **Point D**, located at geographical coordinates of longitude **58º21'9.058"W** and latitude **6º21'21.737"**, thence at true bearing of **270.25º**, for a distance of approximately **2 miles 202.046 yards**, to **Point E**, located at geographical coordinates of longitude **58º22'59.927"W** and latitude **6º21'22.212"**, thence at true bearing of **359.23º**, for a distance of approximately **1545.85 yards**, to **Point F**, located at geographical coordinates of longitude **58º23'.546"W** and latitude **6º22'7.972"**, thence at true bearing of **89.76º**, for a distance of approximately **1657.04 yards**, to the point of commencement at **Point A.**

Thus enclosing an area of approximately **1200 acres**, save and except all lands lawfully held or occupied.

……
Newell Dennison
Commissioner