The Official Gazette

(EXTRAORDINARY)

OF GUYANA

Published by the Authority of the Government

GEORGETOWN, SATURDAY 3RD OCTOBER, 2026

TABLE OF CONTENTS

FIRST SUPPLEMENT

MINES

LEGAL SUPPLEMENT

A. ACTS — NIL

B. SUBSIDIARY LEGISLATION — NIL

C. BILLS —NIL

GEORGETOWN, Demerara – Printed and Published every Saturday and on such Extraordinary Days as may be directed by the Government by Guyana National Printers Limited, 1 Public Road, La Penitence, Greater Georgetown.

SATURDAY 3RD OCTOBER, 2026

MINES

GUYANA GEOLOGY AND MINES COMMISSION
High & Princes Streets

GS8: S-1295/002/2026

September 25, 2026

NOTICE TO RECALL PROSPECTING PERMIT (Medium Scale)

Notice is hereby given for General Information that Intention to grant Prospecting Permit (Medium Scale) ref. file no. **GS8: S-1295/002/2026** in the name of **Maheshwar Samjawan** of **Lot 861 Block 'X', 14th Avenue, Great Diamond, East Bank Demerara, Guyana** as published in the official gazette on **September 12, 2026** is hereby recalled.

.....

Newell Dennison
Commissioner

GUYANA GEOLOGY AND MINES COMMISSION
High and Princes Streets

GS23: H-1090/MP/000/2025

September 23, 2026

TRANSFER

NOTICE OF INTENTION TO TRANSFER MINING PERMIT (Medium Scale)

Notice is hereby given in accordance with the Mining Regulations of the Mining Act 1989, that **Steven Adrian Hercules** whose address is **Lot 4 Area 'K', Enmore, East Coast Demerara, Guyana** has filed with the Commissioner, Guyana Geology and Mines Commission, Notice of Intention to Transfer to and in favor of **Volei Rubem Kronbauer** whose address is **Lot 27 Bel Air Village, Greater Georgetown, Guyana** all rights, titles and interest in and to **Mining Permit No. 054/2026.**

Tract of state land located in the Cuyuni Mining District No. 4 as shown on Terra Surveys Topographic Map 17SE, at scale 1:50,000 with reference point 'X' located at the confluence of the Cuyuni River and Toroparu River with geographical coordinates of longitude **59º34'27.199"W** and latitude **6º40'10.33"N.**

Thence at a true bearing of **103.88º**, for a distance of **4 miles 888.378 yards**, to the point of commencement:

Point A, located at geographical coordinates of longitude **59º30'37.786"W** and latitude **6º39'14.04"**, thence at true bearing of **89.69º**, for a distance of approximately **1 mile 378.162 yards**, to **Point B**, located at geographical coordinates of longitude **59º29'34.058"W** and latitude **6º39'14.382"**, thence at true bearing of **179.21º**, for a distance of approximately **157.128 yards**, to **Point C**, located at geographical coordinates of longitude **59º29'33.994"W** and latitude **6º39'9.731"**, thence at true bearing of **194.33º**, for a distance of approximately **1146.66 yards**, to **Point D**, located at geographical coordinates of longitude **59º29'42.454"W** and latitude **6º38'36.841"**, thence at true bearing of **270.13º**, for a distance of approximately **588.479 yards**, to **Point E**, located at geographical coordinates of longitude **59º29'59.993"W** and latitude **6º38'36.881"**, thence at true bearing of **178.91º**, for a distance of approximately **341.405 yards**, to **Point F**, located at geographical coordinates of longitude **59º29'59.798"W** and latitude **6º38'26.776"**, thence at true bearing of **269.85º**, for a distance of approximately **1048.45 yards**, to **Point G**, located at geographical coordinates of longitude **59º30'31.046"W** and latitude **6º38'26.696"**, thence at true bearing of **179.82º**, for a distance of approximately **1 mile 1174.68 yards**, to **Point H**, located at geographical coordinates of longitude **59º30'30.773"W** and latitude **6º36'59.818"**, thence at true bearing of **270.18º**, for a distance of approximately **1140.06 yards**, to **Point I**, located at geographical coordinates of longitude **59º31'4.75"W** and latitude **6º36'59.926"**, thence at true bearing of **359.9º**, for a distance of approximately **1 mile 177.881 yards**, to **Point J**, located at geographical coordinates of longitude **59º31'4.85"W** and latitude **6º37'57.295"**, thence at true bearing of **89.94º**, for a distance of approximately **633.183 yards**, to **Point K**, located at geographical coordinates of

longitude **59º30'45.979"W** and latitude **6º37'57.313"**, thence at true bearing of **6.82º**, for a distance of approximately **1054.46 yards**, to **Point L**, located at geographical coordinates of longitude **59º30'42.25"W** and latitude **6º38'28.309"**, thence at true bearing of **5.54º**, for a distance of approximately **1551.98 yards**, to the point of commencement at **Point A.**

Thus enclosing an area of approximately **1188 acres**, save and except all lands lawfully held or occupied.

Any person having the right, title and interest in the above mentioned area and who have just grounds to oppose the transfer of the said Mining Permit is hereby required to do so in due form at the Office of the Guyana Geology and Mines Commission, Mines Division in terms of Regulation 21 of the Mining Regulation of the Mining Act.1989 within fourteen (14) days from the date of the first publication of the Notice.



Newell Dennison
Commissioner

GUYANA GEOLOGY AND MINES COMMISSION
High and Princes Streets

GS23: H-1108/MP/000/2026

September 18, 2026

NOTICE OF INTENTION TO GRANT MINING PERMIT (Medium Scale)

Notice is hereby given in accordance with Section 63 of the Mining Act 1989 of the Intention to Grant to **Shawn Hopkinson** whose address is **Lot 9 First Avenue, Bartica, Essequibo, Guyana** a Mining Permit (Medium Scale) to mine for **Gold and Precious Stones** over the under-mentioned area:

Tract of state land located in the Cuyuni Mining District No. 4 as shown on Terra Surveys Topographic Map 18NE, at scale 1:50,000 with reference point 'X' located at the confluence of the Cuyuni River and Pairawa River with geographical coordinates of longitude **59º12'47.11"W** and latitude **6º46'28.366"N**

Thence at a true bearing of **43.55º**, for a distance of **5 miles 218.188 yards**, to the point of commencement:

Point A, located at geographical coordinates of longitude **59º9'41.875"W** and latitude **6º49'41.876"**, thence at true bearing of **90.37º**, for a distance of approximately **1 mile 1443.94 yards**, to **Point B**, located at geographical coordinates of longitude **59º8'6.349"W** and latitude **6º49'41.257"**, thence at true bearing of **357.9º**, for a distance of approximately **359.581 yards**, to **Point C**, located at geographical coordinates of longitude **59º8'6.742"W** and latitude **6º49'51.895"**, thence at true bearing of **90.79º**, for a distance of approximately **202.26 yards**, to **Point D**, located at geographical coordinates of longitude **59º8'.712"W** and latitude **6º49'51.812"**, thence at true bearing of **183.6º**, for a distance of approximately **1 mile 274.32 yards**, to **Point E**, located at geographical coordinates of longitude **59º8'4.524"W** and latitude **6º48'51.707"**, thence at true bearing of **268.81º**, for a distance of approximately **1 mile 1495.37 yards**, to **Point F**, located at geographical coordinates of longitude **59º9'41.562"W** and latitude **6º48'49.712"**, thence at true bearing of **359.66º**, for a distance of approximately **1125.71 yards**, to **Point G**, located at geographical coordinates of longitude **59º9'41.76"W** and latitude **6º49'23.038"**, thence at true bearing of **359.65º**, for a distance of approximately **636.366 yards**, to the point of commencement at **Point A**

Thus enclosing an area of approximately **1189 acres**, save and except all lands lawfully held or occupied.

Any person who claims he has any right or interest to the area to be granted and will be injuriously affected by the grant of a Mining Permit (Medium Scale), may within twenty-one (21) days after publication of the first advertisement lodge with the Guyana Geology and Mines Commission a petition objecting to the grant of this Mining Permit (Medium Scale).



……
Newell Dennison
Commissioner

GUYANA GEOLOGY AND MINES COMMISSION
High and Princes Streets

GS23: J-1075/MP/000/2026

September 18, 2026

NOTICE OF INTENTION TO GRANT MINING PERMIT (Medium Scale)

Notice is hereby given in accordance with Section 63 of the Mining Act 1989 of the Intention to Grant to **Rudra Johadan** whose address is **Lot 17 New Road, Essequibo Coast Guyana** a Mining Permit (Medium Scale) to mine for **Gold** over the under-mentioned area:

Tract of state land located in the Mazaruni Mining District No. 3 as shown on Terra Surveys Topographic Map 25NW, at scale 1:50,000 with reference point 'X' located at the confluence of the Puruni and Pashanamu Rivers with geographical coordinates of longitude **59º52'34.882"W** and latitude **6º19'24.553"N**

Thence at a true bearing of **55.45º**, for a distance of **7 miles 587.65 yards**, to the point of commencement:

Point A, located at geographical coordinates of longitude **59º47'18.222"W** and latitude **6º23'1.284"**, thence at true bearing of **89.73º**, for a distance of approximately **1345.32 yards**, to **Point B**, located at geographical coordinates of longitude **59º46'38.147"W** and latitude **6º23'1.471"**, thence at true bearing of **181.87º**, for a distance of approximately **222.046 yards**, to **Point C**, located at geographical coordinates of longitude **59º46'38.363"W** and latitude **6º22'54.901"**, thence at true bearing of **89.8º**, for a distance of approximately **918.591 yards**, to **Point D**, located at geographical coordinates of longitude **59º46'10.999"W** and latitude **6º22'54.998"**, thence at true bearing of **180.03º**, for a distance of approximately **1 mile 663.199 yards**, to **Point E**, located at geographical coordinates of longitude **59º46'11.035"W** and latitude **6º21'43.261"**, thence at true bearing of **270.02º**, for a distance of approximately **1 mile 482.826 yards**, to **Point F**, located at geographical coordinates of longitude **59º47'17.844"W** and latitude **6º21'43.279"**, thence at true bearing of **359.72º**, for a distance of approximately **1 mile 874.942 yards**, to the point of commencement at **Point A**

Thus enclosing an area of approximately **1186 acres**, save and except all lands lawfully held or occupied.

Any person who claims he has any right or interest to the area to be granted and will be injuriously affected by the grant of a Mining Permit (Medium Scale), may within twenty-one (21) days after publication of the first advertisement lodge with the Guyana Geology and Mines Commission a petition objecting to the grant of this Mining Permit (Medium Scale).



……
Newell Dennison
Commissioner

GUYANA GEOLOGY AND MINES COMMISSION
High and Princes Streets

GS23: S-1153/MP/000/2026

September 18, 2026

NOTICE OF INTENTION TO GRANT MINING PERMIT (Medium Scale)

Notice is hereby given in accordance with Section 63 of the Mining Act 1989 of the Intention to Grant to **Surin Shivdatt Sukhai** whose address is **Lot 4678 New Providence, Housing Scheme, East Bank Demerara, Guyana** a Mining Permit (Medium Scale) to mine for **Gold, Precious Stones and Valuable Minerals** over the under-mentioned area:

Tract of state land located in the Mazaruni Mining District No. 3 as shown on Terra Surveys Topographic Map 32NW, at scale 1:50,000 with reference point 'X' located at the confluence of the Kamarang River and the Attabro River with geographical coordinates of longitude **60º56'13.65"W** and latitude **5º48'48.989"N**

Thence at a true bearing of **70.4º**, for a distance of **3 miles 684.428 yards**, to the point of commencement:

Point A, located at geographical coordinates of longitude **60º53'26.448"W** and latitude **5º49'48.227"N**, thence at true bearing of **88.08º**, for a distance of approximately **2 miles 982.909 yards**, to **Point B**, located at geographical coordinates of longitude **60º51'12.524"W** and latitude **5º49'52.694"N**, thence at true bearing of **139.76º**, for a distance of approximately **45.8803 yards**, to **Point C**, located at geographical coordinates of longitude **60º51'11.642"W** and latitude **5º49'51.658"N**, thence at true bearing of **137.01º**, for a distance of approximately **131.999 yards**, to **Point D**, located at geographical coordinates of longitude **60º51'8.964"W** and latitude **5º49'48.799"N**, thence at true bearing of **134.3º**, for a distance of approximately **237.491 yards**, to **Point E**, located at geographical coordinates of longitude **60º51'3.906"W** and latitude **5º49'43.889"N**, thence at true bearing of **134.32º**, for a distance of approximately **76.9337 yards**, to **Point F**, located at geographical coordinates of longitude **60º51'2.268"W** and latitude **5º49'42.298"N**, thence at true bearing of **133.89º**, for a distance of approximately **101.73 yards**, to **Point G**, located at geographical coordinates of longitude **60º51'.086"W** and latitude **5º49'40.21"N**, thence at true bearing of **129.72º**, for a distance of approximately **112.458 yards**, to **Point H**, located at geographical coordinates of longitude **60º50'57.512"W** and latitude **5º49'38.082"N**, thence at true bearing of **128.5º**, for a distance of approximately **90.4351 yards**, to **Point I**, located at geographical coordinates of longitude **60º50'55.406"W** and latitude **5º49'36.415"N**, thence at true bearing of **124.23º**, for a distance of approximately **81.5003 yards**, to **Point J**, located at geographical coordinates of longitude **60º50'53.401"W** and latitude **5º49'35.058"N**, thence at true bearing of **132.97º**, for a distance of approximately **140.043 yards**, to **Point K**, located at geographical coordinates of longitude **60º50'50.352"W** and latitude **5º49'32.232"N**, thence at true bearing of **133.77º**, for a distance of approximately **100.019 yards**, to **Point L**, located at geographical coordinates of longitude **60º50'48.203"W** and latitude **5º49'30.184"N**, thence at true bearing of **132.69º**, for a distance of approximately **50.0361 yards**, to **Point M**, located at geographical coordinates of longitude **60º50'47.108"W** and latitude **5º49'29.179"N**, thence at true bearing of **129.42º**, for a distance of approximately **49.0196 yards**, to **Point N**, located at geographical coordinates of longitude **60º50'45.982"W** and latitude **5º49'28.258"N**, thence at true bearing of **129.44º**, for a

GS23: S-1153/MP/000/2026

distance of approximately **119.833 yards**, to **Point O**, located at geographical coordinates of longitude **60º50'43.228"W** and latitude **5º49'26.004"N**, thence at true bearing of **133.78º**, for a distance of approximately **43.0613 yards**, to **Point P**, located at geographical coordinates of longitude **60º50'42.302"W** and latitude **5º49'25.122"N**, thence at true bearing of **135.9º**, for a distance of approximately **260.253 yards**, to **Point Q**, located at geographical coordinates of longitude **60º50'36.913"W** and latitude **5º49'19.589"N**, thence at true bearing of **267.23º**, for a distance of approximately **2 miles 1646.68 yards**, to **Point R**, located at geographical coordinates of longitude **60º53'10.482"W** and latitude **5º49'12.187"N**, thence at true bearing of **336.22º**, for a distance of approximately **1330.37 yards** to the point of commencement at **Point A**

Thus enclosing an area of approximately **1200 acres**, save and except all lands lawfully held or occupied.

Any person who claims he has any right or interest to the area to be granted and will be injuriously affected by the grant of a Mining Permit (Medium Scale), may within twenty-one (21) days after publication of the first advertisement lodge with the Guyana Geology and Mines Commission a petition objecting to the grant of this Mining Permit (Medium Scale).

……
Newell Dennison
Commissioner

GUYANA GEOLOGY AND MINES COMMISSION
High and Princes Streets

GS23: S-1153/MP/001/2026

September 18, 2026

NOTICE OF INTENTION TO GRANT MINING PERMIT (Medium Scale)

Notice is hereby given in accordance with Section 63 of the Mining Act 1989 of the Intention to Grant to **Surin Shivdatt Sukhai** whose address is **Lot 4678 New Providence, Housing Scheme, East Bank Demerara, Guyana** a Mining Permit (Medium Scale) to mine for **Gold, Precious Stones and Valuable Minerals** over the under-mentioned area:

Tract of state land located in the Mazaruni Mining District No. 3 as shown on Terra Surveys Topographic Map 32NW, at scale 1:50,000 with reference point 'X' located at the confluence of the Kamarang River and the Attabro River with geographical coordinates of longitude **60º56'13.65"W** and latitude **5º48'48.989"N**

Thence at a true bearing of **25.69º**, for a distance of **4 miles 787.06 yards**, to the point of commencement:

Point A, located at geographical coordinates of longitude **60º54'32.677"W** and latitude **5º52'17.8"N**, thence at true bearing of **87.88º**, for a distance of approximately **1 mile 380.744 yards**, to **Point B**, located at geographical coordinates of longitude **60º53'29.011"W** and latitude **5º52'20.143"N**, thence at true bearing of **149.2º**, for a distance of approximately **193.953 yards**, to **Point C**, located at geographical coordinates of longitude **60º53'26.056"W** and latitude **5º52'15.211"N**, thence at true bearing of **178.59º**, for a distance of approximately **14.7186 yards**, to **Point D**, located at geographical coordinates of longitude **60º53'26.045"W** and latitude **5º52'14.776"N**, thence at true bearing of **169.29º**, for a distance of approximately **117.819 yards**, to **Point E**, located at geographical coordinates of longitude **60º53'25.393"W** and latitude **5º52'11.348"N**, thence at true bearing of **168.81º**, for a distance of approximately **108.466 yards**, to **Point F**, located at geographical coordinates of longitude **60º53'24.767"W** and latitude **5º52'8.198"N**, thence at true bearing of **159.61º**, for a distance of approximately **35.4167 yards**, to **Point G**, located at geographical coordinates of longitude **60º53'24.4"W** and latitude **5º52'7.216"N**, thence at true bearing of **154.77º**, for a distance of approximately **40.8661 yards**, to **Point H**, located at geographical coordinates of longitude **60º53'23.881"W** and latitude **5º52'6.121"N**, thence at true bearing of **149.55º**, for a distance of approximately **152.767 yards**, to **Point I**, located at geographical coordinates of longitude **60º53'21.577"W** and latitude **5º52'2.222"N**, thence at true bearing of **151.41º**, for a distance of approximately **180.462 yards**, to **Point J**, located at geographical coordinates of longitude **60º53'19.007"W** and latitude **5º51'57.532"N**, thence at true bearing of **163.09º**, for a distance of approximately **67.3637 yards**, to **Point K**, located at geographical coordinates of longitude **60º53'18.424"W** and latitude **5º51'55.624"N**, thence at true bearing of **169.68º**, for a distance of approximately **164.144 yards**, to **Point L**, located at geographical coordinates of longitude **60º53'17.549"W** and latitude **5º51'50.843"N**, thence at true bearing of **161.3º**, for a distance of approximately **261.124 yards**, to **Point M**, located at geographical coordinates of longitude **60º53'15.058"W** and latitude **5º51'43.52"N**, thence at true bearing of **158.88º**, for a distance of approximately **151.741 yards**, to **Point N**, located at geographical coordinates of longitude **60º53'13.43"W** and latitude **5º51'39.33"N**, thence at true bearing of **159.97º**, for a

GS23: S-1153/MP/001/2026

distance of approximately **97.4649 yards**, to **Point O**, located at geographical coordinates of longitude **60º53'12.437"W** and latitude **5º51'36.619"N**, thence at true bearing of **174.83º**, for a distance of approximately **293.898 yards**, to **Point P**, located at geographical coordinates of longitude **60º53'11.648"W** and latitude **5º51'27.954"N**, thence at true bearing of **169.77º**, for a distance of approximately **168.299 yards**, to **Point Q**, located at geographical coordinates of longitude **60º53'10.759"W** and latitude **5º51'23.051"N**, thence at true bearing of **167.31º**, for a distance of approximately **310.003 yards**, to **Point R**, located at geographical coordinates of longitude **60º53'8.732"W** and latitude **5º51'14.098"N**, thence at true bearing of **164.78º**, for a distance of approximately **280.654 yards**, to **Point S**, located at geographical coordinates of longitude **60º53'6.54"W** and latitude **5º51'6.08"N**, thence at true bearing of **158.4º**, for a distance of approximately **114.045 yards**, to **Point T**, located at geographical coordinates of longitude **60º53'5.291"W** and latitude **5º51'2.941"N**, thence at true bearing of **155.75º**, for a distance of approximately **80.4211 yards**, to **Point U**, located at geographical coordinates of longitude **60º53'4.308"W** and latitude **5º51'.77"N**, thence at true bearing of **152.6º**, for a distance of approximately **152.994 yards**, to **Point V**, located at geographical coordinates of longitude **60º53'2.213"W** and latitude **5º50'56.749"N**, thence at true bearing of **148.63º**, for a distance of approximately **90.8651 yards**, to **Point W**, located at geographical coordinates of longitude **60º53'.805"W** and latitude **5º50'54.452"N**, thence at true bearing of **140.14º**, for a distance of approximately **165.541 yards**, to **Point X**, located at geographical coordinates of longitude **60º52'57.648"W** and latitude **5º50'50.69"N**, thence at true bearing of **139.63º**, for a distance of approximately **42.773 yards**, to **Point Y**, located at geographical coordinates of longitude **60º52'56.824"W** and latitude **5º50'49.726"N**, thence at true bearing of **277.77º**, for a distance of approximately **118.795 yards**, to **Point Z**, located at geographical coordinates of longitude **60º53'.326"W** and latitude **5º50'50.201"N**, thence at true bearing of **245.13º**, for a distance of approximately **61.8698 yards**, to **Point AA**, located at geographical coordinates of longitude **60º53'1.997"W** and latitude **5º50'49.4304"N**, thence at true bearing of **196.96º**, for a distance of approximately **88.3556 yards**, to **Point AB**, located at geographical coordinates of longitude **60º53'2.764"W** and latitude **5º50'46.9284"N**, thence at true bearing of **175.51º**, for a distance of approximately **219.561 yards**, to **Point AC**, located at geographical coordinates of longitude **60º53'2.252"W** and latitude **5º50'40.4484"N**, thence at true bearing of **153.15º**, for a distance of approximately **68.5599 yards**, to **Point AD**, located at geographical coordinates of longitude **60º53'1.331"W** and latitude **5º50'38.6376"N**, thence at true bearing of **249.59º**, for a distance of approximately **1231.41 yards**, to **Point AE**, located at geographical coordinates of longitude **60º53'35.675"W** and latitude **5º50'25.9224"N**, thence at true bearing of **249.6º**, for a distance of approximately **202.643 yards**, to **Point AF**, located at geographical coordinates of longitude **60º53'41.327"W** and latitude **5º50'23.8308"N**, thence at true bearing of **332.74º**, for a distance of approximately **251.706 yards**, to **Point AG**, located at geographical coordinates of longitude **60º53'44.758"W** and latitude **5º50'30.4548"N**, thence at true bearing of **65.97º**, for a distance of approximately **425.182 yards**, to **Point AH**, located at geographical coordinates of longitude **60º53'33.202"W** and latitude **5º50'35.5812"N**, thence at true bearing of **334.56º**, for a distance of approximately **1 mile 1759.46 yards**, to **Point AI**, located at geographical coordinates of longitude **60º54'18.191"W** and latitude **5º52'9.6708"N**, thence at true bearing of **251.92º**, for a distance of approximately **332.635 yards**, to **Point AJ**, located at geographical coordinates of longitude **60º54'27.601"W** and

GS23: S-1153/MP/001/2026

latitude **5º52'6.6144"N**, thence at true bearing of **335.7º**, for a distance of approximately **414.539 yards** to the point of commencement at **Point A**

Thus enclosing an area of approximately **1184 acres**, save and except all lands lawfully held or occupied.

Any person who claims he has any right or interest to the area to be granted and will be injuriously affected by the grant of a Mining Permit (Medium Scale), may within twenty-one (21) days after publication of the first advertisement lodge with the Guyana Geology and Mines Commission a petition objecting to the grant of this Mining Permit (Medium Scale).

.....
Newell Dennison
Commissioner

GUYANA GEOLOGY AND MINES COMMISSION
High and Princes Streets

GS23: S-1153/MP/002/2026

September 18, 2026

NOTICE OF INTENTION TO GRANT MINING PERMIT (Medium Scale)

Notice is hereby given in accordance with Section 63 of the Mining Act 1989 of the Intention to Grant to **Surin Shivdatt Sukhai** whose address is **Lot 4678 New Providence, Housing Scheme, East Bank Demerara, Guyana** a Mining Permit (Medium Scale) to mine for **Gold, Precious Stones and Valuable Minerals** over the under-mentioned area:

Tract of state land located in the Mazaruni Mining District No. 3 as shown on Terra Surveys Topographic Map 32NW, at scale 1:50,000 with reference point 'X' located at the confluence of the Kamarang River and the Attabro River with geographical coordinates of longitude **60º56'13.65"W** and latitude **5º48'48.989"N**

Thence at a true bearing of **7.81º**, for a distance of **6 miles 728.127 yards**, to the point of commencement:

Point A, located at geographical coordinates of longitude **60º55'27.973"W** and latitude **5º54'20.063"N**, thence at true bearing of **92.24º**, for a distance of approximately **2 miles 866.408 yards**, to **Point B**, located at geographical coordinates of longitude **60º53'17.524"W** and latitude **5º54'14.987"N**, thence at true bearing of **220.37º**, for a distance of approximately **128.485 yards**, to **Point C**, located at geographical coordinates of longitude **60º53'20.0"W** and latitude **5º54'12.089"N**, thence at true bearing of **215.92º**, for a distance of approximately **44.7455 yards**, to **Point D**, located at geographical coordinates of longitude **60º53'20.782"W** and latitude **5º54'11.016"N**, thence at true bearing of **207.52º**, for a distance of approximately **315.934 yards**, to **Point E**, located at geographical coordinates of longitude **60º53'25.127"W** and latitude **5º54'2.722"N**, thence at true bearing of **191.02º**, for a distance of approximately **70.2447 yards**, to **Point F**, located at geographical coordinates of longitude **60º53'25.526"W** and latitude **5º54'.68"N**, thence at true bearing of **218.65º**, for a distance of approximately **72.2451 yards**, to **Point G**, located at geographical coordinates of longitude **60º53'26.869"W** and latitude **5º53'59.01"N**, thence at true bearing of **209.93º**, for a distance of approximately **55.2826 yards**, to **Point H**, located at geographical coordinates of longitude **60º53'27.69"W** and latitude **5º53'57.592"N**, thence at true bearing of **207.64º**, for a distance of approximately **90.4639 yards**, to **Point I**, located at geographical coordinates of longitude **60º53'28.939"W** and latitude **5º53'55.219"N**, thence at true bearing of **205.19º**, for a distance of approximately **32.1171 yards**, to **Point J**, located at geographical coordinates of longitude **60º53'29.346"W** and latitude **5º53'54.359"N**, thence at true bearing of **207.59º**, for a distance of approximately **13.5829 yards**, to **Point K**, located at geographical coordinates of longitude **60º53'29.533"W** and latitude **5º53'54.002"N**, thence at true bearing of **207.81º**, for a distance of approximately **95.1416 yards**, to **Point L**, located at geographical coordinates of longitude **60º53'30.854"W** and latitude **5º53'51.511"N**, thence at true bearing of **196.13º**, for a distance of approximately **444.957 yards**, to **Point M**, located at geographical coordinates of longitude **60º53'34.534"W** and latitude **5º53'38.857"N**, thence at true bearing of **184.49º**, for a distance of approximately **77.3339 yards**, to **Point N**, located at geographical coordinates of longitude **60º53'34.714"W** and latitude **5º53'36.575"N**, thence at true bearing of **177.18º**, for a

GS23: S-1153/MP/002/2026

distance of approximately **145.006 yards**, to **Point O**, located at geographical coordinates of longitude **60º53'34.501"W** and latitude **5º53'32.287"N**, thence at true bearing of **266.93º**, for a distance of approximately **1 mile 1235.32 yards**, to **Point P**, located at geographical coordinates of longitude **60º55'3.518"W** and latitude **5º53'27.532"N**, thence at true bearing of **336.36º**, for a distance of approximately **909.549 yards**, to **Point Q**, located at geographical coordinates of longitude **60º55'14.372"W** and latitude **5º53'52.199"N**, thence at true bearing of **269.83º**, for a distance of approximately **41.9735 yards**, to **Point R**, located at geographical coordinates of longitude **60º55'15.622"W** and latitude **5º53'52.195"N**, thence at true bearing of **336.21º**, for a distance of approximately **1028.76 yards** to the point of commencement at **Point A**

Thus enclosing an area of approximately **1200 acres**, save and except all lands lawfully held or occupied.

Any person who claims he has any right or interest to the area to be granted and will be injuriously affected by the grant of a Mining Permit (Medium Scale), may within twenty-one (21) days after publication of the first advertisement lodge with the Guyana Geology and Mines Commission a petition objecting to the grant of this Mining Permit (Medium Scale).

……
Newell Dennison
Commissioner

GUYANA GEOLOGY AND MINES COMMISSION
High and Princes Streets

GS23: S-1153/MP/003/2026

September 18, 2026

NOTICE OF INTENTION TO GRANT MINING PERMIT (Medium Scale)

Notice is hereby given in accordance with Section 63 of the Mining Act 1989 of the Intention to Grant to **Surin Shivdatt Sukhai** whose address is **Lot 4678 New Providence, Housing Scheme, East Bank Demerara, Guyana** a Mining Permit (Medium Scale) to mine for **Gold, Precious Stones and Valuable Minerals** over the under-mentioned area:

Tract of state land located in the Mazaruni Mining District No. 3 as shown on Terra Surveys Topographic Map 32NW, at scale 1:50,000 with reference point 'X' located at the confluence of the Kamarang River and the Attabro River with geographical coordinates of longitude **60º56'13.65"W** and latitude **5º48'48.989"N**

Thence at a true bearing of **5.02º**, for a distance of **6 miles 1716.96 yards**, to the point of commencement:

Point A, located at geographical coordinates of longitude **60º55'41.704"W** and latitude **5º54'51.048"N**, thence at true bearing of **90.88º**, for a distance of approximately **3 miles 1091.53 yards**, to **Point B**, located at geographical coordinates of longitude **60º52'32.092"W** and latitude **5º54'48.164"N**, thence at true bearing of **146.51º**, for a distance of approximately **329.245 yards**, to **Point C**, located at geographical coordinates of longitude **60º52'26.684"W** and latitude **5º54'40.036"N**, thence at true bearing of **120.5º**, for a distance of approximately **27.7951 yards**, to **Point D**, located at geographical coordinates of longitude **60º52'25.972"W** and latitude **5º54'39.618"N**, thence at true bearing of **286.37º**, for a distance of approximately **274.83 yards**, to **Point E**, located at geographical coordinates of longitude **60º52'33.82"W** and latitude **5º54'41.911"N**, thence at true bearing of **268.64º**, for a distance of approximately **333.453 yards**, to **Point F**, located at geographical coordinates of longitude **60º52'43.741"W** and latitude **5º54'41.677"N**, thence at true bearing of **250.95º**, for a distance of approximately **333.744 yards**, to **Point G**, located at geographical coordinates of longitude **60º52'53.13"W** and latitude **5º54'38.452"N**, thence at true bearing of **233.29º**, for a distance of approximately **334.216 yards**, to **Point H**, located at geographical coordinates of longitude **60º53'1.104"W** and latitude **5º54'32.537"N**, thence at true bearing of **224.44º**, for a distance of approximately **107.634 yards**, to **Point I**, located at geographical coordinates of longitude **60º53'3.347"W** and latitude **5º54'30.262"N**, thence at true bearing of **220.18º**, for a distance of approximately **164.416 yards**, to **Point J**, located at geographical coordinates of longitude **60º53'6.504"W** and latitude **5º54'26.543"N**, thence at true bearing of **216.74º**, for a distance of approximately **108.191 yards**, to **Point K**, located at geographical coordinates of longitude **60º53'8.43"W** and latitude **5º54'23.976"N**, thence at true bearing of **227.6º**, for a distance of approximately **66.0083 yards**, to **Point L**, located at geographical coordinates of longitude **60º53'9.881"W** and latitude **5º54'22.658"N**, thence at true bearing of **225.92º**, for a distance of approximately **59.7787 yards**, to **Point M**, located at geographical coordinates of longitude **60º53'11.159"W** and latitude **5º54'21.427"N**, thence at true bearing of **225.41º**, for a distance of approximately **165.086 yards**, to **Point N**, located at geographical coordinates of longitude **60º53'14.658"W** and latitude **5º54'17.996"N**, thence at true bearing of **225.01º**, for a

GS23: S-1153/MP/003/2026

distance of approximately **92.1903 yards**, to **Point O**, located at geographical coordinates of longitude **60º53'16.598"W** and latitude **5º54'16.067"N**, thence at true bearing of **220.44º**, for a distance of approximately **47.9297 yards**, to **Point P**, located at geographical coordinates of longitude **60º53'17.524"W** and latitude **5º54'14.987"N**, thence at true bearing of **272.24º**, for a distance of approximately **2 miles 866.408 yards**, to **Point Q**, located at geographical coordinates of longitude **60º55'27.973"W** and latitude **5º54'20.063"N**, thence at true bearing of **336.21º**, for a distance of approximately **1143.81 yards** to the point of commencement at **Point A**

Thus enclosing an area of approximately **1200 acres**, save and except all lands lawfully held or occupied.

Any person who claims he has any right or interest to the area to be granted and will be injuriously affected by the grant of a Mining Permit (Medium Scale), may within twenty-one (21) days after publication of the first advertisement lodge with the Guyana Geology and Mines Commission a petition objecting to the grant of this Mining Permit (Medium Scale).

……
Newell Dennison
Commissioner

GUYANA GEOLOGY AND MINES COMMISSION
High and Princes Streets

GS23: S-1153/MP/004/2026

September 18, 2026

NOTICE OF INTENTION TO GRANT MINING PERMIT (Medium Scale)

Notice is hereby given in accordance with Section 63 of the Mining Act 1989 of the Intention to Grant to **Surin Shivdatt Sukhai** whose address is **Lot 4678 New Providence, Housing Scheme, East Bank Demerara, Guyana** a Mining Permit (Medium Scale) to mine for **Gold, Precious Stones and Valuable Minerals** over the under-mentioned area:

Tract of state land located in the Mazaruni Mining District No. 3 as shown on Terra Surveys Topographic Map 32NW, at scale 1:50,000 with reference point 'X' located at the confluence of the Kamarang River and the Attabro River with geographical coordinates of longitude **60º56'13.65"W** and latitude **5º48'48.989"N**

Thence at a true bearing of **91.03º**, for a distance of **3 miles 1651.97 yards**, to the point of commencement:

Point A, located at geographical coordinates of longitude **60º52'47.406"W** and latitude **5º48'45.317"N**, thence at true bearing of **89.84º**, for a distance of approximately **3 miles 578.772 yards**, to **Point B**, located at geographical coordinates of longitude **60º49'53.065"W** and latitude **5º48'45.796"N**, thence at true bearing of **159.33º**, for a distance of approximately **3.76926 yards**, to **Point C**, located at geographical coordinates of longitude **60º49'53.026"W** and latitude **5º48'45.691"N**, thence at true bearing of **235.63º**, for a distance of approximately **110.947 yards**, to **Point D**, located at geographical coordinates of longitude **60º49'55.751"W** and latitude **5º48'43.837"N**, thence at true bearing of **241.76º**, for a distance of approximately **20.0486 yards**, to **Point E**, located at geographical coordinates of longitude **60º49'56.276"W** and latitude **5º48'43.556"N**, thence at true bearing of **230.61º**, for a distance of approximately **23.9514 yards**, to **Point F**, located at geographical coordinates of longitude **60º49'56.827"W** and latitude **5º48'43.106"N**, thence at true bearing of **235.56º**, for a distance of approximately **22.1494 yards**, to **Point G**, located at geographical coordinates of longitude **60º49'57.371"W** and latitude **5º48'42.736"N**, thence at true bearing of **229.92º**, for a distance of approximately **162.229 yards**, to **Point H**, located at geographical coordinates of longitude **60º50'1.064"W** and latitude **5º48'39.643"N**, thence at true bearing of **212.99º**, for a distance of approximately **142.656 yards**, to **Point I**, located at geographical coordinates of longitude **60º50'3.376"W** and latitude **5º48'36.101"N**, thence at true bearing of **211.14º**, for a distance of approximately **156.282 yards**, to **Point J**, located at geographical coordinates of longitude **60º50'5.78"W** and latitude **5º48'32.141"N**, thence at true bearing of **202.36º**, for a distance of approximately **153.313 yards**, to **Point K**, located at geographical coordinates of longitude **60º50'7.516"W** and latitude **5º48'27.943"N**, thence at true bearing of **194.38º**, for a distance of approximately **153.409 yards**, to **Point L**, located at geographical coordinates of longitude **60º50'8.65"W** and latitude **5º48'23.544"N**, thence at true bearing of **182.49º**, for a distance of approximately **89.2199 yards**, to **Point M**, located at geographical coordinates of longitude **60º50'8.765"W** and latitude **5º48'20.905"N**, thence at true bearing of **190.61º**, for a distance of approximately **61.117 yards**, to **Point N**, located at geographical coordinates of longitude **60º50'9.1"W** and latitude **5º48'19.127"N**, thence at true bearing of **182.57º**, for a

GS23: S-1153/MP/004/2026

distance of approximately **67.5581 yards**, to **Point O**, located at geographical coordinates of longitude **60º50'9.19"W** and latitude **5º48'17.129"N**, thence at true bearing of **173.87º**, for a distance of approximately **58.9499 yards**, to **Point P**, located at geographical coordinates of longitude **60º50'9.002"W** and latitude **5º48'15.394"N**, thence at true bearing of **182.51º**, for a distance of approximately **30.4302 yards**, to **Point Q**, located at geographical coordinates of longitude **60º50'9.042"W** and latitude **5º48'14.494"N**, thence at true bearing of **173.24º**, for a distance of approximately **23.634 yards**, to **Point R**, located at geographical coordinates of longitude **60º50'8.959"W** and latitude **5º48'13.799"N**, thence at true bearing of **205.4º**, for a distance of approximately **11.8462 yards**, to **Point S**, located at geographical coordinates of longitude **60º50'9.11"W** and latitude **5º48'13.482"N**, thence at true bearing of **269.23º**, for a distance of approximately **2 miles 1285.91 yards**, to **Point T**, located at geographical coordinates of longitude **60º52'32.1852"W** and latitude **5º48'11.556"N**, thence at true bearing of **335.73º**, for a distance of approximately **1250.84 yards** to the point of commencement at **Point A**

Thus enclosing an area of approximately **1200 acres**, save and except all lands lawfully held or occupied.

Any person who claims he has any right or interest to the area to be granted and will be injuriously affected by the grant of a Mining Permit (Medium Scale), may within twenty-one (21) days after publication of the first advertisement lodge with the Guyana Geology and Mines Commission a petition objecting to the grant of this Mining Permit (Medium Scale).

……
Newell Dennison
Commissioner

GUYANA GEOLOGY AND MINES COMMISSION
High and Princes Streets

GS23: S-1153/MP/005/2026

September 18, 2026

NOTICE OF INTENTION TO GRANT MINING PERMIT (Medium Scale)

Notice is hereby given in accordance with Section 63 of the Mining Act 1989 of the Intention to Grant to **Surin Shivdatt Sukhai** whose address is **Lot 4678 New Providence, Housing Scheme, East Bank Demerara, Guyana** a Mining Permit (Medium Scale) to mine for **Gold, Precious Stones and Valuable Minerals** over the under-mentioned area:

Tract of state land located in the Mazaruni Mining District No. 3 as shown on Terra Surveys Topographic Map 32NW, at scale 1:50,000 with reference point 'X' located at the confluence of the Kamarang River and the Attabro River with geographical coordinates of longitude **60º56'13.65"W** and latitude **5º48'48.989"N**

Thence at a true bearing of **82.74º**, for a distance of **3 miles 925.023 yards**, to the point of commencement:

Point A, located at geographical coordinates of longitude **60º53'10.482"W** and latitude **5º49'12.187"N**, thence at true bearing of **87.23º**, for a distance of approximately **2 miles 1646.68 yards**, to **Point B**, located at geographical coordinates of longitude **60º50'36.913"W** and latitude **5º49'19.589"N**, thence at true bearing of **138.47º**, for a distance of approximately **48.8973 yards**, to **Point C**, located at geographical coordinates of longitude **60º50'35.948"W** and latitude **5º49'18.505"N**, thence at true bearing of **135.41º**, for a distance of approximately **92.5444 yards**, to **Point D**, located at geographical coordinates of longitude **60º50'34.015"W** and latitude **5º49'16.554"N**, thence at true bearing of **136.39º**, for a distance of approximately **79.4465 yards**, to **Point E**, located at geographical coordinates of longitude **60º50'32.384"W** and latitude **5º49'14.851"N**, thence at true bearing of **137.22º**, for a distance of approximately **299.402 yards**, to **Point F**, located at geographical coordinates of longitude **60º50'26.333"W** and latitude **5º49'8.346"N**, thence at true bearing of **136.43º**, for a distance of approximately **495.479 yards**, to **Point G**, located at geographical coordinates of longitude **60º50'16.17"W** and latitude **5º48'57.719"N**, thence at true bearing of **127.03º**, for a distance of approximately **197.902 yards**, to **Point H**, located at geographical coordinates of longitude **60º50'11.468"W** and latitude **5º48'54.191"N**, thence at true bearing of **118.69º**, for a distance of approximately **235.555 yards**, to **Point I**, located at geographical coordinates of longitude **60º50'5.32"W** and latitude **5º48'50.843"N**, thence at true bearing of **107.2º**, for a distance of approximately **254.551 yards**, to **Point J**, located at geographical coordinates of longitude **60º49'58.084"W** and latitude **5º48'48.614"N**, thence at true bearing of **99.6º**, for a distance of approximately **147.357 yards**, to **Point K**, located at geographical coordinates of longitude **60º49'53.76"W** and latitude **5º48'47.887"N**, thence at true bearing of **163.7º**, for a distance of approximately **37.5021 yards**, to **Point L**, located at geographical coordinates of longitude **60º49'53.447"W** and latitude **5º48'46.822"N**, thence at true bearing of **159.69º**, for a distance of approximately **36.9536 yards**, to **Point M**, located at geographical coordinates of longitude **60º49'53.065"W** and latitude **5º48'45.796"N**, thence at true bearing of **269.84º**, for a distance of approximately **3 miles 578.772 yards**, to **Point N**, located at geographical coordinates of longitude **60º52'47.406"W** and latitude **5º48'45.317"N**, thence at true

bearing of **270.66º**, for a distance of approximately **377.48 yards**, to **Point O**, located at geographical coordinates of longitude **60º52'58.638"W** and latitude **5º48'45.446"N**, thence at true bearing of **336.22º**, for a distance of approximately **987.079 yards** to the point of commencement at **Point A**

Thus enclosing an area of approximately **1200 acres**, save and except all lands lawfully held or occupied.

Any person who claims he has any right or interest to the area to be granted and will be injuriously affected by the grant of a Mining Permit (Medium Scale), may within twenty-one (21) days after publication of the first advertisement lodge with the Guyana Geology and Mines Commission a petition objecting to the grant of this Mining Permit (Medium Scale).

.....
Newell Dennison
Commissioner

GUYANA GEOLOGY AND MINES COMMISSION
High and Princes Streets

GS23: C-1097/MP/000/2026

September 10, 2026

NOTICE OF ABANDONMENT FOR APPLICATION MINING PERMIT

Notice is hereby given for General Information in accordance with regulations 276 (6) that Intention to Grant Mining Permit (Medium Scale) ref. file no. **C-1097/MP/000** in the name of **Dennis Adrian Cummings** of **Lot 673 Extension Housing Scheme, Charity, Essequibo Coast, Guyana** to mine for **Gold and Precious Stones** as published in the official gazette on **May 16, 2026** over the following area is declared abandoned.

Tract of state land located in the Northwest Mining District No.5 as shown on Terra Surveys Topographic Map 10NE, at scale 1:50,000 with reference point 'X' located at the Enamu and Barama Rivers with geographical coordinates of longitude **59º35'15.029"W** and latitude **7º19'20.842"N**

Thence at a true bearing of **139.48º**, for a distance of **2 miles 336.167 yards**, to the point of commencement:

Point A, located at geographical coordinates of longitude **59º34'.246"W** and latitude **7º17'54.064"**, thence at true bearing of **90.0º**, for a distance of approximately **1 mile 250.229 yards**, to **Point B**, located at geographical coordinates of longitude **59º33'.248"W** and latitude **7º17'54.064"**, thence at true bearing of **180.0º**, for a distance of approximately **1 mile 266.649 yards**, to **Point C**, located at geographical coordinates of longitude **59º33'.248"W** and latitude **7º16'54.066"**, thence at true bearing of **270.0º**, for a distance of approximately **1 mile 250.304 yards**, to **Point D**, located at geographical coordinates of longitude **59º34'.246"W** and latitude **7º16'54.066"**, thence at true bearing of **360º**, for a distance of approximately **1 mile 266.649 yards**, to the point of commencement at **Point A**

Thus enclosing an area of approximately **842 acres**, save and except all lands lawfully held or occupied.

The aforesaid area is now available for application and location.



Newell Dennison
Commissioner

GUYANA GEOLOGY AND MINES COMMISSION
High and Princes Streets

GS23: C-1098/MP/000/2026

September 10, 2026

NOTICE OF ABANDONMENT FOR APPLICATION MINING PERMIT

Notice is hereby given for General Information in accordance with regulations 276 (6) that Intention to Grant Mining Permit (Medium Scale) ref. file no. **C-1098/MP/000** in the name of **Dennis Adrian Cummings** of **Lot 673 Extension Housing Scheme, Charity, Essequibo Coast, Guyana** to mine for **Gold and Precious Stones** as published in the official gazette on **May 16, 2026** over the following area is declared abandoned.

Tract of state land located in the Cuyuni Mining District No. 4 as shown on Terra Surveys Topographic Map 09SW, at scale 1:50,000 with reference point 'X' located at the confluence of Aunama and Noseno Rivers with geographical coordinates of longitude **60º11'41.917"W** and latitude **7º8'15.155"N**

Thence at a true bearing of **245.88º**, for a distance of **6 miles 1094.82 yards**, to the point of commencement:

Point A, located at geographical coordinates of longitude **60º16'59.275"W** and latitude **7º5'54.164"**, thence at true bearing of **90.0º**, for a distance of approximately **984.202 yards**, to **Point B**, located at geographical coordinates of longitude **60º16'29.914"W** and latitude **7º5'54.164"**, thence at true bearing of **180.0º**, for a distance of approximately **984.264 yards**, to **Point C**, located at geographical coordinates of longitude **60º16'29.914"W** and latitude **7º5'25.026"**, thence at true bearing of **270.0º**, for a distance of approximately **984.219 yards**, to **Point D**, located at geographical coordinates of longitude **60º16'59.275"W** and latitude **7º5'25.026"**, thence at true bearing of **360º**, for a distance of approximately **984.264 yards**, to the point of commencement at **Point A**

Thus enclosing an area of approximately **200 acres**, save and except all lands lawfully held or occupied.

The aforesaid area is now available for application and location.



Newell Dennison
Commissioner

GUYANA GEOLOGY AND MINES COMMISSION
High and Princes Streets

GS23: C-1099/MP/000/2026

September 10, 2026

NOTICE OF ABANDONMENT FOR APPLICATION MINING PERMIT

Notice is hereby given for General Information in accordance with regulations 276 (6) that Intention to Grant Mining Permit (Medium Scale) ref. file no. **C-1099/MP/000** in the name of **Dennis Adrian Cummings** of **Lot 673 Extension Housing Scheme, Charity, Essequibo Coast, Guyana** to mine for **Gold and Precious Stones** as published in the official gazette on **May 16, 2026** over the following area is declared abandoned.

Tract of state land located in the Cuyuni Mining District No. 4 as shown on Terra Surveys Topographic Map 09SE, at scale 1:50,000 with reference point 'X' located at the confluence of Aunama and Noseno Rivers with geographical coordinates of longitude **60º11'41.917"W** and latitude **7º8'15.155"N**

Thence at a true bearing of **220.34º**, for a distance of **5 miles 30.8684 yards**, to the point of commencement:

Point A, located at geographical coordinates of longitude **60º14'32.46"W** and latitude **7º4'55.888"**, thence at true bearing of **180.0º**, for a distance of approximately **984.264 yards**, to **Point B**, located at geographical coordinates of longitude **60º14'32.46"W** and latitude **7º4'26.749"**, thence at true bearing of **270.0º**, for a distance of approximately **984.375 yards**, to **Point C**, located at geographical coordinates of longitude **60º15'1.825"W** and latitude **7º4'26.749"**, thence at true bearing of **360º**, for a distance of approximately **984.264 yards**, to **Point D**, located at geographical coordinates of longitude **60º15'1.825"W** and latitude **7º4'55.888"**, thence at true bearing of **90.0º**, for a distance of approximately **984.357 yards**, to the point of commencement at **Point A**

Thus enclosing an area of approximately **200 acres**, save and except all lands lawfully held or occupied.

The aforesaid area is now available for application and location.

Newell Dennison
Commissioner

GUYANA GEOLOGY AND MINES COMMISSION
High and Princes Streets

GS23: C-1100/MP/000/2026

September 10, 2026

NOTICE OF ABANDONMENT FOR APPLICATION MINING PERMIT

Notice is hereby given for General Information in accordance with regulations 276 (6) that Intention to Grant Mining Permit (Medium Scale) ref. file no. **C-1100/MP/000** in the name of **Dennis Adrian Cummings** of **Lot 673 Extension Housing Scheme, Charity, Essequibo Coast, Guyana** to mine for **Gold and Precious Stones** as published in the official gazette on **May 16, 2026** over the following area is declared abandoned.

Tract of state land located in the Northwest Mining District No.5 as shown on Terra Surveys Topographic Map 09SE, at scale 1:50,000 with reference point 'X' located at the confluence of Aunama and Noseno Rivers with geographical coordinates of longitude **60º11'41.917"W** and latitude **7º8'15.155"N**

Thence at a true bearing of **41.66º**, for a distance of **3 miles 202.42 yards**, to the point of commencement:

Point A, located at geographical coordinates of longitude **60º9'53.176"W** and latitude **7º10'16.403"**, thence at true bearing of **270.43º**, for a distance of approximately **16.0473 yards**, to **Point B**, located at geographical coordinates of longitude **60º9'53.654"W** and latitude **7º10'16.406"**, thence at true bearing of **360º**, for a distance of approximately **984.264 yards**, to **Point C**, located at geographical coordinates of longitude **60º9'53.654"W** and latitude **7º10'45.545"**, thence at true bearing of **90.0º**, for a distance of approximately **984.269 yards**, to **Point D**, located at geographical coordinates of longitude **60º9'24.286"W** and latitude **7º10'45.545"**, thence at true bearing of **180.0º**, for a distance of approximately **984.264 yards**, to **Point E**, located at geographical coordinates of longitude **60º9'24.286"W** and latitude **7º10'16.406"**, thence at true bearing of **269.99º**, for a distance of approximately **968.24 yards**, to the point of commencement at **Point A**

Thus enclosing an area of approximately **200 acres**, save and except all lands lawfully held or occupied.

The aforesaid area is now available for application and location.

Newell Dennison
Commissioner

GUYANA GEOLOGY AND MINES COMMISSION
High and Princes Streets

GS23: C-1101/MP/000/2026

September 10, 2026

NOTICE OF ABANDONMENT FOR APPLICATION MINING PERMIT

Notice is hereby given for General Information in accordance with regulations 276 (6) that Intention to Grant Mining Permit (Medium Scale) ref. file no. **C-1101/MP/000** in the name of **Dennis Adrian Cummings** of **Lot 673 Extension Housing Scheme, Charity, Essequibo Coast, Guyana** to mine for **Gold and Precious Stones** as published in the official gazette on **May 16, 2026** over the following area is declared abandoned.

Tract of state land located in the Cuyuni Mining District No. 4 as shown on Terra Surveys Topographic Map 09SW, at scale 1:50,000 with reference point 'X' located at the confluence of Aunama and Noseno Rivers with geographical coordinates of longitude **60º11'41.917"W** and latitude **7º8'15.155"N**

Thence at a true bearing of **252.14º**, for a distance of **5 miles 307.908 yards**, to the point of commencement:

Point A, located at geographical coordinates of longitude **60º16'.548"W** and latitude **7º6'52.441"**, thence at true bearing of **180.0º**, for a distance of approximately **984.264 yards**, to **Point B**, located at geographical coordinates of longitude **60º16'.548"W** and latitude **7º6'23.303"**, thence at true bearing of **270.0º**, for a distance of approximately **984.305 yards**, to **Point C**, located at geographical coordinates of longitude **60º16'29.914"W** and latitude **7º6'23.303"**, thence at true bearing of **360º**, for a distance of approximately **984.264 yards**, to **Point D**, located at geographical coordinates of longitude **60º16'29.914"W** and latitude **7º6'52.441"**, thence at true bearing of **90.0º**, for a distance of approximately **984.288 yards**, to the point of commencement at **Point A**

Thus enclosing an area of approximately **200 acres**, save and except all lands lawfully held or occupied.

The aforesaid area is now available for application and location.

Newell Dennison
Commissioner

GUYANA GEOLOGY AND MINES COMMISSION
High and Princes Streets

GS23: C-1102/MP/000/2026

September 10, 2026

NOTICE OF ABANDONMENT FOR APPLICATION MINING PERMIT

Notice is hereby given for General Information in accordance with regulations 276 (6) that Intention to Grant Mining Permit (Medium Scale) ref. file no. **C-1102/MP/000** in the name of **Dennis Adrian Cummings** of **Lot 673 Extension Housing Scheme, Charity, Essequibo Coast, Guyana** to mine for **Gold and Precious Stones** as published in the official gazette on **May 16, 2026** over the following area is declared abandoned.

Tract of state land located in the Cuyuni Mining District No. 4 as shown on Terra Surveys Topographic Map 09SE, at scale 1:50,000 with reference point 'X' located at the confluence of Aunama and Noseno Rivers with geographical coordinates of longitude **60º11'41.917"W** and latitude **7º8'15.155"N**

Thence at a true bearing of **236.54º**, for a distance of **3 miles 1572.08 yards**, to the point of commencement:

Point A, located at geographical coordinates of longitude **60º14'32.46"W** and latitude **7º6'23.303"**, thence at true bearing of **270.0º**, for a distance of approximately **984.305 yards**, to **Point B**, located at geographical coordinates of longitude **60º15'1.825"W** and latitude **7º6'23.303"**, thence at true bearing of **360º**, for a distance of approximately **984.264 yards**, to **Point C**, located at geographical coordinates of longitude **60º15'1.825"W** and latitude **7º6'52.441"**, thence at true bearing of **90.0º**, for a distance of approximately **984.288 yards**, to **Point D**, located at geographical coordinates of longitude **60º14'32.46"W** and latitude **7º6'52.441"**, thence at true bearing of **180.0º**, for a distance of approximately **984.264 yards**, to the point of commencement at **Point A**

Thus enclosing an area of approximately **200 acres**, save and except all lands lawfully held or occupied.

The aforesaid area is now available for application and location.

Newell Dennison
Commissioner

GUYANA GEOLOGY AND MINES COMMISSION
High and Princes Streets

GS23: C-1103/MP/000/2026

September 10, 2026

NOTICE OF ABANDONMENT FOR APPLICATION MINING PERMIT

Notice is hereby given for General Information in accordance with regulations 276 (6) that Intention to Grant Mining Permit (Medium Scale) ref. file no. **C-1103/MP/000** in the name of **Dennis Adrian Cummings** of **Lot 673 Extension Housing Scheme, Charity, Essequibo Coast, Guyana** to mine for **Gold and Precious Stones** as published in the official gazette on **May 16, 2026** over the following area is declared abandoned.

Tract of state land located in the Northwest Mining District No.5 as shown on Terra Surveys Topographic Map 04SW, at scale 1:50,000 with reference point 'X' located at the confluence of Takutu and Whana Rivers with geographical coordinates of longitude **60º21'26.604"W** and latitude **7º31'11.042"N**

Thence at a true bearing of **88.35º**, for a distance of **2 miles 662.793 yards**, to the point of commencement:

Point A, located at geographical coordinates of longitude **60º19'21.752"W** and latitude **7º31'14.599"**, thence at true bearing of **89.82º**, for a distance of approximately **1 mile 1158.72 yards**, to **Point B**, located at geographical coordinates of longitude **60º17'54.596"W** and latitude **7º31'14.876"**, thence at true bearing of **180.0º**, for a distance of approximately **332.587 yards**, to **Point C**, located at geographical coordinates of longitude **60º17'54.596"W** and latitude **7º31'5.03"**, thence at true bearing of **269.88º**, for a distance of approximately **1 mile 1155.83 yards**, to **Point D**, located at geographical coordinates of longitude **60º19'21.666"W** and latitude **7º31'4.854"**, thence at true bearing of **359.5º**, for a distance of approximately **329.195 yards**, to the point of commencement at **Point A**

Thus enclosing an area of approximately **199 acres**, save and except all lands lawfully held or occupied.

The aforesaid area is now available for application and location.

Newell Dennison
Commissioner

GUYANA GEOLOGY AND MINES COMMISSION
High and Princes Streets

GS23: C-1104/MP/000/2026

September 10, 2026

NOTICE OF ABANDONMENT FOR APPLICATION MINING PERMIT

Notice is hereby given for General Information in accordance with regulations 276 (6) that Intention to Grant Mining Permit (Medium Scale) ref. file no. **C-1104/MP/000** in the name of **Dennis Adrian Cummings** of **Lot 673 Extension Housing Scheme, Charity, Essequibo Coast, Guyana** to mine for **Gold and Precious Stones** as published in the official gazette on **May 16, 2026** over the following area is declared abandoned.

Tract of state land located in the Cuyuni Mining District No. 4 as shown on Terra Surveys Topographic Map 09SE, at scale 1:50,000 with reference point 'X' located at the confluence of Aunama and Noseno Rivers with geographical coordinates of longitude **60º11'41.917"W** and latitude **7º8'15.155"N**

Thence at a true bearing of **229.38º**, for a distance of **5 miles 27.4701 yards**, to the point of commencement:

Point A, located at geographical coordinates of longitude **60º15'1.825"W** and latitude **7º5'25.026"**, thence at true bearing of **90.0º**, for a distance of approximately **983.133 yards**, to **Point B**, located at geographical coordinates of longitude **60º14'32.496"W** and latitude **7º5'25.026"**, thence at true bearing of **179.93º**, for a distance of approximately **984.265 yards**, to **Point C**, located at geographical coordinates of longitude **60º14'32.46"W** and latitude **7º4'55.888"**, thence at true bearing of **270.0º**, for a distance of approximately **984.357 yards**, to **Point D**, located at geographical coordinates of longitude **60º15'1.825"W** and latitude **7º4'55.888"**, thence at true bearing of **360º**, for a distance of approximately **984.264 yards**, to the point of commencement at **Point A**

Thus enclosing an area of approximately **200 acres**, save and except all lands lawfully held or occupied.

The aforesaid area is now available for application and location.

Newell Dennison
Commissioner

GUYANA GEOLOGY AND MINES COMMISSION
High and Princes Streets

GS8: B-21/000/1994

September 28, 2026

NOTICE OF INTENTION TO RELINQUISH RIGHTS & INTEREST TO PROSPECTING PERMIT (Medium Scale)

Notice is hereby given for General Information that **Patrick Earl Harding** of **Lot 75 B Anira Street, Queenstown, Georgetown, Guyana,** is relinquishing his rights and interest for **PPMS No.643/2009** ref file # **GS8: B-21/000/1994** which was held by **Patrick Harding of Lot 75 B Anira Street, Queenstown, Georgetown, Guyana and Christopher Belle of Lot 52 first Avenue Bartica, Guyana** over the under-mentioned area:

Tract of state land located in the Mazaruni Mining District No. 3 as shown on Terra Surveys Topographic Map 35SE, with scale1: 50,000 with reference point "X" located at the confluence of the Gem Creek and West Kaburi River located with geographical coordinates of longitude **59° 4' 10"W** and latitude **5° 41' 11"N**

Thence at a true bearing of **186°,** for a distance of **1 mile 306 yards**, to the point of commencement:

Point A, located at geographical coordinates of longitude **59°4'16"W** and latitude **5°40'10"N**, thence at true bearing of **297°**, for a distance of approximately **1 mile 1277 yards**, to **Point B**, located at geographical coordinates of longitude **59°5'37"W** and latitude **5°40'50"N**, thence down the right bank of the Hit or Miss River, for a distance of approximately **1 mile 281 yards**, to **Point C**, located at geographical coordinates of longitude **59°4'42"W** and latitude **5°41'8"N**, thence at true bearing of **298°**, for a distance of approximately **1 mile 295 yards**, to **Point D**, located at geographical coordinates of longitude **59°5'37"W** and latitude **5°41'36"N**, thence at true bearing of **111°**, for a distance of approximately **2 miles 164 yards**, to **Point E**, located at geographical coordinates of longitude **59°3'54"W** and latitude **5°40'58"N**, thence at true bearing of **205°**, for a distance of approximately **1 mile 19 yards**, to the point of commencement at **Point A**.

Thus enclosing an area of approximately **820 acres,** save and except all lands lawfully held or occupied.

.....
Newell Dennison
Commissioner