The Official Gazette

(EXTRAORDINARY)

OF GUYANA

Published by the Authority of the Government

GEORGETOWN, SATURDAY 8TH AUGUST, 2026

TABLE OF CONTENTS

FIRST SUPPLEMENT

MINES

LEGAL SUPPLEMENT

A. ACTS — NIL

B. SUBSIDIARY LEGISLATION — NIL

C. BILLS —NIL

GEORGETOWN, Demerara – Printed and Published every Saturday and on such Extraordinary Days as may be directed by the Government by Guyana National Printers Limited, 1 Public Road, La Penitence, Greater Georgetown.

GUYANA GEOLOGY AND MINES COMMISSION
High and Princes Streets

GS8: D-1088/001/2022

July 27, 2026

NOTICE OF INTENTION TO RELINQUISH RIGHTS & INTEREST TO PROSPECTING PERMIT (Medium Scale)

Notice is hereby given for General Information that **Chelsea Ruth DaSilva** of **Lot 705 Providence, East Bank Demerara, Guyana,** is relinquishing their rights and interest for **PPMS No.104/2022** ref file # **GS8: D-1088 /001/2022** over the under-mentioned area:

Tract of state land located in the Northwest Mining District No.5 as shown on Terra Surveys Topographic Map 09SW, at scale 1:50,000 with reference point 'X' located at the confluence of the Barama River and the Massowah River with geographical coordinates of longitude **60º11'40.769"W** and latitude **7º16'38.694"N**

Thence at a true bearing of **221.13º**, for a distance of **5 miles 1381.38 yards**, to the point of commencement:

Point A, located at geographical coordinates of longitude **60º15'.637"W** and latitude **7º12'51.674"**, thence at true bearing of **180.25º**, for a distance of approximately **1 mile 311.54 yards**, to **Point B**, located at geographical coordinates of longitude **60º15'.904"W** and latitude **7º11'50.348"**, thence at true bearing of **272.36º**, for a distance of approximately **1 mile 177.637 yards**, to **Point C**, located at geographical coordinates of longitude **60º15'58.673"W** and latitude **7º11'52.706"**, thence at true bearing of **313.41º**, for a distance of approximately **1 mile 318.779 yards**, to **Point D**, located at geographical coordinates of longitude **60º16'43.738"W** and latitude **7º12'34.996"**, thence at true bearing of **41.9º**, for a distance of approximately **386.739 yards**, to **Point E**, located at geographical coordinates of longitude **60º16'36.03"W** and latitude **7º12'43.517"**, thence at true bearing of **29.17º**, for a distance of approximately **204.174 yards**, to **Point F**, located at geographical coordinates of longitude **60º16'33.06"W** and latitude **7º12'48.794"**, thence at true bearing of **3.36º**, for a distance of approximately **137.893 yards**, to **Point G**, located at geographical coordinates of longitude **60º16'32.819"W** and latitude **7º12'52.87"**, thence at true bearing of **90.75º**, for a distance of approximately **1 mile 1329.4 yards**, to the point of commencement at **Point A**

Thus enclosing an area of approximately **1200 acres**, save and except all lands lawfully held or occupied.

.....
Newell Dennison
Commissioner

GUYANA GEOLOGY AND MINES COMMISSION
High and Princes Streets

GS23: H-1103/MP/000/2026

July 29, 2026

NOTICE OF INTENTION TO GRANT MINING PERMIT (Medium Scale)

Notice is hereby given in accordance with Section 63 of the Mining Act 1989 of the Intention to Grant to **Shazelle Alexis Henry** whose address is **Lot 212 Stanley Place, Kitty, Georgetown, Guyana** a Mining Permit (Medium Scale) to mine for **Gold, Diamonds and Valuable Minerals** over the under-mentioned area:

Tract of state land located in the Potaro Mining District No. 2 as shown on Terra Surveys Topographic Map 44NW, at scale 1:50,000 with reference point 'X' located at the Crab Falls on the left bank of the Essequibo River with geographical coordinates of longitude **58º50'57.811"W** and latitude **5º24'27.86"N**

Thence at a true bearing of **2.74º**, for a distance of **3 miles 295.813 yards**, to the point of commencement:

Point A, located at geographical coordinates of longitude **58º50'49.895"W** and latitude **5º27'12.74"N**, thence at true bearing of **90.28º**, for a distance of approximately **151.077 yards**, to **Point B**, located at geographical coordinates of longitude **58º50'45.402"W** and latitude **5º27'12.719"N**, thence at true bearing of **90.0º**, for a distance of approximately **999.904 yards**, to **Point C**, located at geographical coordinates of longitude **58º50'15.666"W** and latitude **5º27'12.719"N**, thence at true bearing of **90.81º**, for a distance of approximately **1462.47 yards**, to **Point D**, located at geographical coordinates of longitude **58º49'32.178"W** and latitude **5º27'12.11"N**, thence at true bearing of **180.49º**, for a distance of approximately **464.788 yards**, to **Point E**, located at geographical coordinates of longitude **58º49'32.297"W** and latitude **5º26'58.351"N**, thence at true bearing of **180.0º**, for a distance of approximately **1561.4 yards**, to **Point F**, located at geographical coordinates of longitude **58º49'32.297"W** and latitude **5º26'12.127"N**, thence at true bearing of **270.0º**, for a distance of approximately **458.322 yards**, to **Point G**, located at geographical coordinates of longitude **58º49'45.926"W** and latitude **5º26'12.127"N**, thence at true bearing of **180.0º**, for a distance of approximately **206.97 yards**, to **Point H**, located at geographical coordinates of longitude **58º49'45.926"W** and latitude **5º26'6.0"N**, thence at true bearing of **270.06º**, for a distance of approximately **1 mile 395.907 yards**, to **Point I**, located at geographical coordinates of longitude **58º50'50.039"W** and latitude **5º26'6.068"N**, thence at true bearing of **359.7º**, for a distance of approximately **252.575 yards**, to **Point J**, located at geographical coordinates of longitude **58º50'50.078"W** and latitude **5º26'13.546"N**, thence at true bearing of **270.0º**, for a distance of approximately **4.60017 yards**, to **Point K**, located at geographical coordinates of longitude **58º50'50.215"W** and latitude **5º26'13.546"N**, thence at true bearing of **0.54º**, for a distance of approximately **1584.09 yards**, to **Point L**, located at geographical coordinates of longitude **58º50'49.772"W** and latitude **5º27'.439"N**, thence at true bearing of **359.43º**, for a distance of approximately **415.542 yards** to the point of commencement at **Point A**

Thus enclosing an area of approximately **1193 acres**, save and except all lands lawfully held or occupied.

GS23: H-1103/MP/000/2026

Any person who claims he has any right or interest to the area to be granted and will be injuriously affected by the grant of a Mining Permit (Medium Scale), may within twenty-one (21) days after publication of the first advertisement lodge with the Guyana Geology and Mines Commission a petition objecting to the grant of this Mining Permit (Medium Scale).



.....
Newell Dennison
Commissioner

GUYANA GEOLOGY AND MINES COMMISSION
High and Princes Streets

GS23: M-1160/MP/000/2026

July 30, 2026

NOTICE OF ABANDONMENT FOR APPLICATION MINING PERMIT

Notice is hereby given for General Information in accordance with regulations 276 (6) that Intention to Grant Mining Permit (Medium Scale) ref. file no. **M-1160/MP/000** in the names of **Millburn Mahadeo & Reuben Mahadeo** of **Lot 16 Housing Scheme, Bartica, Essequibo River, and Lot 5 Fifth Avenue, Bartica, Essequibo River, Guyana** to mine for **Gold, Diamonds and Precious Stones** as published in the official gazette on **March 07, 2026** over the following area is declared abandoned.

Tract of state land located in the Mazaruni Mining District No. 3 as shown on Terra Surveys Topographic Map 25NE, at scale 1: 50,000 with reference point 'X' located at the confluence of the Pareware Creek and the Kartuni River with geographical co-ordinates of longitude **59°34'4"W** and latitude **6°25'37"N**.

Thence at true bearing of **308°**, for a distance of approximately **6 miles 306 yards**, to point of commencement:

Point A, located at geographical coordinates of longitude **59°38'19"W** and latitude **6°28'56"N**, thence at true bearing of **1°**, for a distance of approximately **1 mile 418 yards**, to **Point B**, located at geographical coordinates of longitude **59°38'20"W** and latitude **6°30'0"N**, thence at true bearing of **90°**, for a distance of approximately **1 mile 924 yards**, to **Point C**, located at geographical coordinates of longitude **59°37'0"W** and latitude **6°30'0"N**, thence at true bearing of **180°**, for a distance of approximately **1 mile 410 yards**, to **Point D**, located at geographical coordinates of longitude **59°37'0"W** and latitude **6°28'56"N**, thence at true bearing of **270°**, for a distance of approximately **1 mile 896 yards**, to the point of commencement at **Point A**.

Thus enclosing an area of approximately **1200 acres**, save and except all lands lawfully held or occupied.

The aforesaid area is now available for application and location.

Newell Dennison
Commissioner

GUYANA GEOLOGY AND MINES COMMISSION
High and Princes Streets

GS23: M-1160/MP/001/2026

July 30, 2026

NOTICE OF ABANDONMENT FOR APPLICATION MINING PERMIT

Notice is hereby given for General Information in accordance with regulations 276 (6) that Intention to Grant Mining Permit (Medium Scale) ref. file no. **M-1160/MP/001**in the names of **Millburn Mahadeo & Reuben Mahadeo** of **Lot 16 Housing Scheme, Bartica, Essequibo River, and Lot 5 Fifth Avenue, Bartica, Essequibo River, Guyana** to mine for **Gold, Diamonds and Precious Stones** as published in the official gazette on **March 07, 2026** over the following area is declared abandoned.

Tract of state land located in the Mazaruni Mining District No. 3 as shown on Terra Surveys Topographic Map 25NE, at scale 1: 50,000 with reference point 'X' located at the confluence of the Pareware Creek and the Kartuni River with geographical co-ordinates of longitude **59°34'4"W** and latitude **6°25'37"N**.

Thence at true bearing of **304°**, for a distance of approximately **9 miles 62 yards**, to point of commencement:

Point A, located at geographical coordinates of longitude **59°40'37"W** and latitude **6°30'0"N**, thence at true bearing of **90°**, for a distance of approximately **2 miles 1088 yards**, to **Point B**, located at geographical coordinates of longitude **59°38'20"W** and latitude **6°30'0"N**, thence at true bearing of **179°**, for a distance of approximately **1 mile 418 yards**, to **Point C**, located at geographical coordinates of longitude **59°38'19"W** and latitude **6°28'56"N**, thence at true bearing of **270°**, for a distance of approximately **615 yards**, to **Point D**, located at geographical coordinates of longitude **59°38'37"W** and latitude **6°28'55"N**, thence at true bearing of **310°**, for a distance of approximately **1 mile 1022 yards**, to **Point E**, located at geographical coordinates of longitude **59°39'41"W** and latitude **6°29'48"N**, thence at true bearing of **225°**, for a distance of approximately **1580 yards**, to **Point F**, located at geographical coordinates of longitude **59°40'15"W** and latitude **6°29'15"N**, thence at true bearing of **330°**, for a distance of approximately **1506 yards**, to **Point G**, located at geographical coordinates of longitude **59°40'37"W** and latitude **6°29'54"N**, thence at true bearing of **2°**, for a distance of approximately **210 yards**, to the point of commencement at **Point A**.

Thus enclosing an area of approximately **1200 acres,** save and except all lands lawfully held or occupied.

The aforesaid area is now available for application and location.

Newell Dennison
Commissioner

GUYANA GEOLOGY AND MINES COMMISSION
High and Princes Streets

GS23: M-1160/MP/002/2026

July 30, 2026

NOTICE OF ABANDONMENT FOR APPLICATION MINING PERMIT

Notice is hereby given for General Information in accordance with regulations 276 (6) that Intention to Grant Mining Permit (Medium Scale) ref. file no. **M-1160/MP/002** in the names of **Millburn Mahadeo & Reuben Mahadeo** of **Lot 16 Housing Scheme, Bartica, Essequibo River, and Lot 5 Fifth Avenue, Bartica, Essequibo River, Guyana** to mine for **Gold, Diamonds and Precious Stones** as published in the official gazette on **March 07, 2026** over the following area is declared abandoned.

Tract of state land located in the Mazaruni Mining District No. 3 as shown on Terra Surveys Topographic Map 25NE, at scale 1: 50,000 with reference point 'X' located at the confluence of the Pareware Creek and the Kartuni River with geographical co-ordinates of longitude **59°34'4"W** and latitude **6°25'37"N**.

Thence at true bearing of **301°**, for a distance of approximately **8 miles 379 yards**, to point of commencement:

Point A, located at geographical coordinates of longitude **59°40'15"W** and latitude **6°29'15"N**, thence at true bearing of **130°**, for a distance of approximately **2 miles 734 yards**, to **Point B**, located at geographical coordinates of longitude **59°38'37"W** and latitude **6°27'55"N**, thence at true bearing of **179°**, for a distance of approximately **1513 yards**, to **Point C**, located at geographical coordinates of longitude **59°38'37"W** and latitude **6°27'10"N**, thence at true bearing of **312°**, for a distance of approximately **3 miles 148 yards**, to **Point D**, located at geographical coordinates of longitude **59°40'38"W** and latitude **6°28'57"N**, thence at true bearing of **360°**, for a distance of approximately **1 mile 161 yards**, to **Point E**, located at geographical coordinates of longitude **59°40'38"W** and latitude **6°29'54"N**, thence at true bearing of **150°**, for a distance of approximately **1513 yards**, to the point of commencement at **Point A**.

Thus enclosing an area of approximately **1200 acres,** save and except all lands lawfully held or occupied.

The aforesaid area is now available for application and location.

Newell Dennison
Commissioner

GUYANA GEOLOGY AND MINES COMMISSION
High and Princes Streets

GS23: R-1143/MP/000/2026

July 30, 2026

NOTICE OF ABANDONMENT FOR APPLICATION MINING PERMIT

Notice is hereby given for General Information in accordance with regulations 276 (6) that Intention to Grant Mining Permit (Medium Scale) ref. file no. **R-1143/MP/000** in the name of **Roopan Ramotar** of **Lot 30 'F' Public Road, West Land of Plenty, Essequibo Coast, Guyana** to mine for **Gold** as published in the official gazette on **April 04, 2026** over the following area is declared abandoned.

Tract of state land located in the Mazaruni Mining District No. 3 as shown on Terra Surveys Topographic Map 23SE, at scale 1: 50,000 with reference point 'X' located at the confluence of the Mazaruni River and the Pasa River with geographical co-ordinates of longitude **60°39'1"W** and latitude **6°10'23"N**.

Thence at true bearing of **292°**, for a distance of approximately **2 miles 301 yards**, to point of commencement.

Point A, located at geographical coordinates of longitude **60°40'46"W** and latitude **6°11'6"N**, thence at true bearing of **90°**, for a distance of approximately **2 miles 7 yards**, to **Point B**, located at geographical coordinates of longitude **60°39'1"W** and latitude **6°11'6"N**, thence at true bearing of **208°**, for a distance of approximately **1 mile 293 yards**, to **Point C**, located at geographical coordinates of longitude **60°39'30"W** and latitude **6°10'12"N**, thence at true bearing of **199°**, for a distance of approximately **237 yards**, to **Point D**, located at geographical coordinates of longitude **60°39'32"W** and latitude **6°10'5"N**, thence at true bearing of **269°**, for a distance of approximately **1 mile 144 yards**, to **Point E**, located at geographical coordinates of longitude **60°40'29"W** and latitude **6°10'5"N**, thence at true bearing of **359°**, for a distance of approximately **924 yards**, to **Point F**, located at geographical coordinates of longitude **60°40'29"W** and latitude **6°10'32"N**, thence at true bearing of **328°**, for a distance of approximately **1111 yards**, to **Point G**, located at geographical coordinates of longitude **60°40'47"W** and latitude **6°11'0"N**, thence at true bearing of **3°**, for a distance of approximately **200 yards**, to the point of commencement at **Point A**.

Thus enclosing an area of approximately **1107 acres**, save and except all lands lawfully held or occupied.

The aforesaid area is now available for application and location.

Newell Dennison
Commissioner

GUYANA GEOLOGY AND MINES COMMISSION
High and Princes Streets

GS23: S-24/MP/000/2007

July 30, 2026

TRANSFER

NOTICE OF INTENTION TO TRANSFER MINING PERMIT (Medium Scale)

Notice is hereby given in accordance with the Mining Regulations of the Mining Act 1989, that **Deleep Singh** whose address is **Lot 20 Charity Public Road, Essequibo Coast, Guyana** has filed with the Commissioner, Guyana Geology and Mines Commission, Notice of Intention to Transfer to and in favor of **Navin Duleep Singh** whose address is **Lot 20 Charity Public Road, Essequibo Coast, Guyana** all rights, titles and interest in and to **Mining Permit No. 06/2008**

Tract of state land located in the Northwest Mining District No.5 as shown on Terra Surveys Topographic Map 11SW, with reference point "**X**" located at the confluence of the Waini River and the Arawapai River located with geographical coordinates of longitude **59°23'20"W** and latitude **7°04'10"N**

Thence at a true bearing of **287**° , for a distance of **6 miles 1388 yards**, to the point of commencement:

Point A, located at geographical coordinates of longitude **59°29'2"W** and latitude **7°5'51"N**, thence at true bearing of **43°**, for a distance of approximately **2 miles 30 yards**, to **Point B**, located at geographical coordinates of longitude **59°27'50"W** and latitude **7°7'8"N**, thence at true bearing of **133°**, for a distance of approximately **1682 yards**, to **Point C**, located at geographical coordinates of longitude **59°27'13"W** and latitude **7°6'35"N**, thence at true bearing of **225°**, for a distance of approximately **1 mile 876 yards**, to **Point D**, located at geographical coordinates of longitude **59°28'8"W** and latitude **7°5'39"N**, thence at true bearing of **225°**, for a distance of approximately **955 yards**, to **Point E**, located at geographical coordinates of longitude **59°28'28"W** and latitude **7°5'19"N**, thence at true bearing of **314°**, for a distance of approximately **1570 yards**, to the point of commencement at **Point A**.

Thus enclosing an area of approximately **1200 acres**, save and except all lands lawfully held or occupied.

Any person having the right, title and interest in the above mentioned area and who have just grounds to oppose the transfer of the said Mining Permit is hereby required to do so in due form at the Office of the Guyana Geology and Mines Commission, Mines Division in terms of Regulation 21 of the Mining Regulation of the Mining Act.1989 within fourteen (14) days from the date of the first publication of the Notice.

.....
Newell Dennison
Commissioner

GUYANA GEOLOGY AND MINES COMMISSION
High and Princes Streets

GS23: S-35/MP/000/2010

July 30, 2026

TRANSFER

NOTICE OF INTENTION TO TRANSFER MINING PERMIT (Medium Scale)

Notice is hereby given in accordance with the Mining Regulations of the Mining Act 1989, that **Deleep Singh** whose address is **Lot 20 Charity Public Road, Essequibo Coast, Guyana** has filed with the Commissioner, Guyana Geology and Mines Commission, Notice of Intention to Transfer to and in favor of **Navin Duleep Singh** whose address is **Lot 20 Charity Public Road, Essequibo Coast, Guyana** all rights, titles and interest in and to **Mining Permit No. 214/2010**

Tract of state land located in the Northwest Mining District No.5 as shown on Terra Surveys Topographic Map 11SW, at scale 1: 50,000 with reference point 'X' located at the confluence of the Imotai River and Black River with geographical co-ordinates of longitude **59°25'53"W** and latitude **7°14'56"N**.

Thence at true bearing of **211°**, for a distance of approximately **5 miles 1465 yards**, to point of commencement;

Point A, located at geographical coordinates of longitude **59°28'33"W** and latitude **7°10'37"N**, thence at true bearing of **42°**, for a distance of approximately **1 mile 374 yards**, to **Point B**, located at geographical coordinates of longitude **59°27'50"W** and latitude **7°11'24"N**, thence at true bearing of **131°**, for a distance of approximately **1 mile 676 yards**, to **Point C**, located at geographical coordinates of longitude **59°26'56"W** and latitude **7°10'37"N**, thence at true bearing of **221°**, for a distance of approximately **1360 yards**, to **Point D**, located at geographical coordinates of longitude **59°27'22"W** and latitude **7°10'7"N**, thence at true bearing of **221°**, for a distance of approximately **953 yards**, to **Point E**, located at geographical coordinates of longitude **59°27'41"W** and latitude **7°9'45"N**, thence at true bearing of **315°**, for a distance of approximately **1 mile 723 yards**, to the point of commencement at **Point A**.

Thus enclosing an area of approximately **1128 acres**, save and except all lands lawfully held or occupied.

Any person having the right, title and interest in the above mentioned area and who have just grounds to oppose the transfer of the said Mining Permit is hereby required to do so in due form at the Office of the Guyana Geology and Mines Commission, Mines Division in terms of Regulation 21 of the Mining Regulation of the Mining Act.1989 within fourteen (14) days from the date of the first publication of the Notice.

.....
Newell Dennison
Commissioner

GUYANA GEOLOGY AND MINES COMMISSION
High and Princes Streets

GS23: S-35/MP/001/2010

July 30, 2026

TRANSFER

NOTICE OF INTENTION TO TRANSFER MINING PERMIT (Medium Scale)

Notice is hereby given in accordance with the Mining Regulations of the Mining Act 1989, that **Deleep Singh** whose address is **Lot 20 Charity Public Road, Essequibo Coast, Guyana** has filed with the Commissioner, Guyana Geology and Mines Commission, Notice of Intention to Transfer to and in favor of **Navin Duleep Singh** whose address is **Lot 20 Charity Public Road, Essequibo Coast, Guyana** all rights, titles and interest in and to **Mining Permit No. 215/2010**

Tract of state land located in the Northwest Mining District No.5 as shown on Terra Surveys Topographic Map 11SW, at scale 1: 50,000 with reference point 'X' located at the confluence of the Imotai River and Black River with geographical co-ordinates of longitude **59°25'53"W** and latitude **7°14'56"N**.

Thence at true bearing of **190°**, for a distance of approximately **4 miles 1104 yards**, to point of commencement;

Point A, located at geographical coordinates of longitude **59°26'36"W** and latitude **7°10'59"N**, thence at true bearing of **133°**, for a distance of approximately **1 mile 377 yards**, to **Point B**, located at geographical coordinates of longitude **59°25'49"W** and latitude **7°10'16"N**, thence at true bearing of **218°**, for a distance of approximately **1 mile 536 yards**, to **Point C**, located at geographical coordinates of longitude **59°26'31"W** and latitude **7°9'23"N**, thence at true bearing of **311°**, for a distance of approximately **1 mile 499 yards**, to **Point D**, located at geographical coordinates of longitude **59°27'22"W** and latitude **7°10'7"N**, thence at true bearing of **41°**, for a distance of approximately **1 mile 603 yards**, to the point of commencement at **Point A**.

Thus enclosing an area of approximately **1057 acres**, save and except all lands lawfully held or occupied

Any person having the right, title and interest in the above mentioned area and who have just grounds to oppose the transfer of the said Mining Permit is hereby required to do so in due form at the Office of the Guyana Geology and Mines Commission, Mines Division in terms of Regulation 21 of the Mining Regulation of the Mining Act.1989 within fourteen (14) days from the date of the first publication of the Notice.

.....
Newell Dennison
Commissioner

GUYANA GEOLOGY AND MINES COMMISSION
High and Princes Streets

GS23: S-35/MP/002/2010

July 30, 2026

TRANSFER

NOTICE OF INTENTION TO TRANSFER MINING PERMIT (Medium Scale)

Notice is hereby given in accordance with the Mining Regulations of the Mining Act 1989, that **Deleep Singh** whose address is **Lot 20 Charity Public Road, Essequibo Coast, Guyana** has filed with the Commissioner, Guyana Geology and Mines Commission, Notice of Intention to Transfer to and in favor of **Navin Duleep Singh** whose address is **Lot 20 Charity Public Road, Essequibo Coast, Guyana** all rights, titles and interest in and to **Mining Permit No. 216/2010**

Tract of state land located in the Northwest Mining District No.5 as shown on Terra Surveys Topographic Map 11SW, at scale 1: 50,000 with reference point 'X' located at the confluence of the Imotai River and Black River with geographical co-ordinates of longitude **59°25'53"W** and latitude **7°14'56"N**.

Thence at true bearing of **190°**, for a distance of approximately **4 miles 1104 yards**, to point of commencement;

Point A, located at geographical coordinates of longitude **59°26'36"W** and latitude **7°10'59"N**, thence at true bearing of **222°**, for a distance of approximately **1002 yards**, to **Point B**, located at geographical coordinates of longitude **59°26'56"W** and latitude **7°10'37"N**, thence at true bearing of **311°**, for a distance of approximately **1 mile 676 yards**, to **Point C**, located at geographical coordinates of longitude **59°27'50"W** and latitude **7°11'24"N**, thence at true bearing of **41°**, for a distance of approximately **1064 yards**, to **Point D**, located at geographical coordinates of longitude **59°27'30"W** and latitude **7°11'48"N**, thence at true bearing of **133°**, for a distance of approximately **1 mile 682 yards**, to the point of commencement at **Point A**.

Thus enclosing an area of approximately **521 acres**, save and except all lands lawfully held or occupied.

Any person having the right, title and interest in the above mentioned area and who have just grounds to oppose the transfer of the said Mining Permit is hereby required to do so in due form at the Office of the Guyana Geology and Mines Commission, Mines Division in terms of Regulation 21 of the Mining Regulation of the Mining Act.1989 within fourteen (14) days from the date of the first publication of the Notice.

.....
Newell Dennison
Commissioner

GUYANA GEOLOGY AND MINES COMMISSION
High and Princes Streets

GS23: P-1126/MP/000/2026

July 31, 2026

NOTICE OF INTENTION TO GRANT MINING PERMIT (Medium Scale)

Notice is hereby given in accordance with Section 63 of the Mining Act 1989 of the Intention to Grant to **Patanjilee Persaud, Bhisham Deo Persaud and Mahendra Persaud** trading in the name of **M. B & P Persaud Mining** whose addresses are **Lot A198 Eping Avenue, Bel Air Park, Georgetown, Lot 76 Craig Street, Campbellville, Georgetown and Lot 163 Crown Street, Queenstown, Georgetown, Guyana** a Mining Permit (Medium Scale) to mine for **Gold and Precious Stones** over the under-mentioned area:

Tract of state land located in the Northwest Mining District No.5 as shown on Terra Surveys Topographic Map 9NW, at scale 1:50,000 with reference point 'X' located at the Jimbo Landing on the right bank of the Barima River with geographical coordinates of longitude **60º27'25.232"W** and latitude **7º35'20.468"N**

Thence at a true bearing of **174.78º**, for a distance of **6 miles 85.2702 yards**, to the point of commencement:

Point A, located at geographical coordinates of longitude **60º26'56.328"W** and latitude **7º30'6.628"N**, thence at true bearing of **175.85º**, for a distance of approximately **753.123 yards**, to **Point B**, located at geographical coordinates of longitude **60º26'54.701"W** and latitude **7º29'44.39"N**, thence at true bearing of **90.28º**, for a distance of approximately **1 mile 1454.29 yards**, to **Point C**, located at geographical coordinates of longitude **60º25'18.725"W** and latitude **7º29'43.93"N**, thence at true bearing of **90.26º**, for a distance of approximately **1143.33 yards**, to **Point D**, located at geographical coordinates of longitude **60º24'44.586"W** and latitude **7º29'43.778"N**, thence at true bearing of **179.91º**, for a distance of approximately **717.101 yards**, to **Point E**, located at geographical coordinates of longitude **60º24'44.554"W** and latitude **7º29'22.549"N**, thence at true bearing of **180.0º**, for a distance of approximately **4.49936 yards**, to **Point F**, located at geographical coordinates of longitude **60º24'44.554"W** and latitude **7º29'22.416"N**, thence at true bearing of **270.38º**, for a distance of approximately **1100.8 yards**, to **Point G**, located at geographical coordinates of longitude **60º25'17.422"W** and latitude **7º29'22.632"N**, thence at true bearing of **270.55º**, for a distance of approximately **1 mile 542.804 yards**, to **Point H**, located at geographical coordinates of longitude **60º26'26.178"W** and latitude **7º29'23.291"N**, thence at true bearing of **270.53º**, for a distance of approximately **1 mile 623.458 yards**, to **Point I**, located at geographical coordinates of longitude **60º27'37.343"W** and latitude **7º29'23.95"N**, thence at true bearing of **270.0º**, for a distance of approximately **144.801 yards**, to **Point J**, located at geographical coordinates of longitude **60º27'41.666"W** and latitude **7º29'23.95"N**, thence at true bearing of **360º**, for a distance of approximately **7.41786 yards**, to **Point K**, located at geographical coordinates of longitude **60º27'41.666"W** and latitude **7º29'24.169"N**, thence at true bearing of **0.08º**, for a distance of approximately **1428.49 yards**, to **Point L**, located at geographical coordinates of longitude **60º27'41.605"W** and latitude **7º30'6.458"N**, thence at true bearing of **89.78º**, for a distance of approximately **1516.34 yards** to the point of

GS23: P-1126/MP/000/2026

commencement at **Point A**

Thus enclosing an area of approximately **1108 acres**, save and except all lands lawfully held or occupied.

Any person who claims he has any right or interest to the area to be granted and will be injuriously affected by the grant of a Mining Permit (Medium Scale), may within twenty-one (21) days after publication of the first advertisement lodge with the Guyana Geology and Mines Commission a petition objecting to the grant of this Mining Permit (Medium Scale).



……
Newell Dennison
Commissioner

GUYANA GEOLOGY AND MINES COMMISSION
High and Princes Streets

GS23: P-1126/MP/001/2026

July 31, 2026

NOTICE OF INTENTION TO GRANT MINING PERMIT (Medium Scale)

Notice is hereby given in accordance with Section 63 of the Mining Act 1989 of the Intention to Grant to **Patanjilee Persaud, Bhisham Deo Persaud and Mahendra Persaud** trading in the name of **M. B & P Persaud Mining** whose addresses are **Lot A198 Eping Avenue, Bel Air Park, Georgetown, Lot 76 Craig Street, Campbellville, Georgetown and Lot 163 Crown Street, Queenstown, Georgetown, Guyana** a Mining Permit (Medium Scale) to mine for **Gold and Precious Stones** over the under-mentioned area:

Tract of state land located in the Northwest Mining District No.5 as shown on Terra Surveys Topographic Map 04SW, at scale 1:50,000 with reference point 'X' located at the confluence of Takutu and Whana Rivers with geographical coordinates of longitude **60º21'26.604"W** and latitude **7º31'11.042"N**

Thence at a true bearing of **261.64º**, for a distance of **4 miles 855.368 yards**, to the point of commencement:

Point A, located at geographical coordinates of longitude **60º25'19.859"W** and latitude **7º30'37.044"N**, thence at true bearing of **90.12º**, for a distance of approximately **180.842 yards**, to **Point B**, located at geographical coordinates of longitude **60º25'14.459"W** and latitude **7º30'37.033"N**, thence at true bearing of **90.18º**, for a distance of approximately **1 mile 35.0362 yards**, to **Point C**, located at geographical coordinates of longitude **60º24'20.858"W** and latitude **7º30'36.864"N**, thence at true bearing of **90.39º**, for a distance of approximately **1436.76 yards**, to **Point D**, located at geographical coordinates of longitude **60º23'37.957"W** and latitude **7º30'36.576"N**, thence at true bearing of **180.02º**, for a distance of approximately **740.57 yards**, to **Point E**, located at geographical coordinates of longitude **60º23'37.964"W** and latitude **7º30'14.652"N**, thence at true bearing of **270.0º**, for a distance of approximately **1 mile 472.694 yards**, to **Point F**, located at geographical coordinates of longitude **60º24'44.633"W** and latitude **7º30'14.652"N**, thence at true bearing of **179.91º**, for a distance of approximately **1042.88 yards**, to **Point G**, located at geographical coordinates of longitude **60º24'44.586"W** and latitude **7º29'43.778"N**, thence at true bearing of **270.26º**, for a distance of approximately **1143.33 yards**, to **Point H**, located at geographical coordinates of longitude **60º25'18.725"W** and latitude **7º29'43.93"N**, thence at true bearing of **358.79º**, for a distance of approximately **1 mile 34.0581 yards**, to **Point I**, located at geographical coordinates of longitude **60º25'19.859"W** and latitude **7º30'37.03"N**, thence at true bearing of **360º**, for a distance of approximately **0.486417 yards** to the point of commencement at **Point A**

Thus enclosing an area of approximately **775 acres**, save and except all lands lawfully held or occupied.

GS23: P-1126/MP/001/2026

Any person who claims he has any right or interest to the area to be granted and will be injuriously affected by the grant of a Mining Permit (Medium Scale), may within twenty-one (21) days after publication of the first advertisement lodge with the Guyana Geology and Mines Commission a petition objecting to the grant of this Mining Permit (Medium Scale).

.....
Newell Dennison
Commissioner

GUYANA GEOLOGY AND MINES COMMISSION
High and Princes Streets

GS23: P-1126/MP/002/2026

July 31, 2026

NOTICE OF INTENTION TO GRANT MINING PERMIT (Medium Scale)

Notice is hereby given in accordance with Section 63 of the Mining Act 1989 of the Intention to Grant to **Patanjilee Persaud, Bhisham Deo Persaud and Mahendra Persaud** trading in the name of **M. B & P Persaud Mining** whose addresses are **Lot A198 Eping Avenue, Bel Air Park, Georgetown, Lot 76 Craig Street, Campbellville, Georgetown and Lot 163 Crown Street, Queenstown, Georgetown, Guyana** a Mining Permit (Medium Scale) to mine for **Gold and Precious Stones** over the under-mentioned area:

Tract of state land located in the Northwest Mining District No.5 as shown on Terra Surveys Topographic Map 9NW, at scale 1:50,000 with reference point 'X' located at the confluence of Takutu and Whana Rivers with geographical coordinates of longitude **60º21'26.604"W** and latitude **7º31'11.042"N**

Thence at a true bearing of **222.36º**, for a distance of **2 miles 1465.09 yards**, to the point of commencement:

Point A, located at geographical coordinates of longitude **60º23'6.896"W** and latitude **7º29'21.988"**, thence at true bearing of **0.59º**, for a distance of approximately **736.353 yards**, to **Point B**, located at geographical coordinates of longitude **60º23'6.67"W** and latitude **7º29'43.786"**, thence at true bearing of **90.1º**, for a distance of approximately **1 mile 522.535 yards**, to **Point C**, located at geographical coordinates of longitude **60º21'58.514"W** and latitude **7º29'43.67"**, thence at true bearing of **90.0º**, for a distance of approximately **1 mile 128.767 yards**, to **Point D**, located at geographical coordinates of longitude **60º21'2.117"W** and latitude **7º29'43.67"**, thence at true bearing of **177.04º**, for a distance of approximately **778.087 yards**, to **Point E**, located at geographical coordinates of longitude **60º21'.918"W** and latitude **7º29'20.666"**, thence at true bearing of **270.61º**, for a distance of approximately **2 miles 699.338 yards**, to the point of commencement at **Point A**

Thus enclosing an area of approximately **656 acres**, save and except all lands lawfully held or occupied.

Any person who claims he has any right or interest to the area to be granted and will be injuriously affected by the grant of a Mining Permit (Medium Scale), may within twenty-one (21) days after publication of the first advertisement lodge with the Guyana Geology and Mines Commission a petition objecting to the grant of this Mining Permit (Medium Scale).



…….
Newell Dennison
Commissioner

GUYANA GEOLOGY AND MINES COMMISSION
High and Princes Streets

GS23: P-1126/MP/003/2026

July 31, 2026

NOTICE OF INTENTION TO GRANT MINING PERMIT (Medium Scale)

Notice is hereby given in accordance with Section 63 of the Mining Act 1989 of the Intention to Grant to **Patanjilee Persaud, Bhisham Deo Persaud and Mahendra Persaud** trading in the name of **M. B & P Persaud Mining** whose addresses are **Lot A198 Eping Avenue, Bel Air Park, Georgetown, Lot 76 Craig Street, Campbellville, Georgetown and Lot 163 Crown Street, Queenstown, Georgetown, Guyana** a Mining Permit (Medium Scale) to mine for **Gold and Precious Stones** over the under-mentioned area:

Tract of state land located in the Northwest Mining District No.5 as shown on Terra Surveys Topographic Map 04SW, at scale 1:50,000 with reference point 'X' located at the confluence of Takutu and Whana Rivers with geographical coordinates of longitude **60º21'26.604"W** and latitude **7º31'11.042"N**

Thence at a true bearing of **199.91º**, for a distance of **1 mile 1378.84 yards**, to the point of commencement:

Point A, located at geographical coordinates of longitude **60º21'58.514"W** and latitude **7º29'43.67"**, thence at true bearing of **270.1º**, for a distance of approximately **1 mile 522.535 yards**, to **Point B**, located at geographical coordinates of longitude **60º23'6.67"W** and latitude **7º29'43.786"**, thence at true bearing of **.59º**, for a distance of approximately **1042.69 yards**, to **Point C**, located at geographical coordinates of longitude **60º23'6.349"W** and latitude **7º30'14.652"**, thence at true bearing of **270.0º**, for a distance of approximately **1058.78 yards**, to **Point D**, located at geographical coordinates of longitude **60º23'37.964"W** and latitude **7º30'14.652"**, thence at true bearing of **.02º**, for a distance of approximately **740.57 yards**, to **Point E**, located at geographical coordinates of longitude **60º23'37.957"W** and latitude **7º30'36.576"**, thence at true bearing of **90.4º**, for a distance of approximately **243.178 yards**, to **Point F**, located at geographical coordinates of longitude **60º23'30.696"W** and latitude **7º30'36.526"**, thence at true bearing of **90.01º**, for a distance of approximately **1645.3 yards**, to **Point G**, located at geographical coordinates of longitude **60º22'41.567"W** and latitude **7º30'36.515"**, thence at true bearing of **90.18º**, for a distance of approximately **1456.87 yards**, to **Point H**, located at geographical coordinates of longitude **60º21'58.064"W** and latitude **7º30'36.378"**, thence at true bearing of **180.48º**, for a distance of approximately **1 mile 20.4651 yards**, to the point of commencement at **Point A**

Thus enclosing an area of approximately **1002 acres**, save and except all lands lawfully held or occupied.

GS23: P-1126/MP/003/2026

Any person who claims he has any right or interest to the area to be granted and will be injuriously affected by the grant of a Mining Permit (Medium Scale), may within twenty-one (21) days after publication of the first advertisement lodge with the Guyana Geology and Mines Commission a petition objecting to the grant of this Mining Permit (Medium Scale).



……
Newell Dennison
Commissioner

GUYANA GEOLOGY AND MINES COMMISSION
High and Princes Streets

GS23: P-1126/MP/004/2026

July 31, 2026

NOTICE OF INTENTION TO GRANT MINING PERMIT (Medium Scale)

Notice is hereby given in accordance with Section 63 of the Mining Act 1989 of the Intention to Grant to **Patanjilee Persaud, Bhisham Deo Persaud and Mahendra Persaud** trading in the name of **M. B & P Persaud Mining** whose addresses are **Lot A198 Eping Avenue, Bel Air Park, Georgetown, Lot 76 Craig Street, Campbellville, Georgetown and Lot 163 Crown Street, Queenstown, Georgetown, Guyana** a Mining Permit (Medium Scale) to mine for **Gold and Precious Stones** over the under-mentioned area:

Tract of state land located in the Northwest Mining District No.5 as shown on Terra Surveys Topographic Map 9NW, at scale 1:50,000 with reference point 'X' located at the confluence of the Whana and Takatu Rivers with geographical coordinates of longitude **60º15'11.621"W** and latitude **7º32'37.676"N**

Thence at a true bearing of **176.17º**, for a distance of **3 miles 531.81 yards**, to the point of commencement:

Point A, located at geographical coordinates of longitude **60º15'0.014"W** and latitude **7º29'46.007"N**, thence at true bearing of **180.16º**, for a distance of approximately **546.978 yards**, to **Point B**, located at geographical coordinates of longitude **60º15'0.061"W** and latitude **7º29'29.814"N**, thence at true bearing of **180.17º**, for a distance of approximately **414.55 yards**, to **Point C**, located at geographical coordinates of longitude **60º15'0.097"W** and latitude **7º29'17.542"N**, thence at true bearing of **270.58º**, for a distance of approximately **3 miles 682.686 yards**, to **Point D**, located at geographical coordinates of longitude **60º17'58.128"W** and latitude **7º29'19.32"N**, thence at true bearing of **359.97º**, for a distance of approximately **839.434 yards**, to **Point E**, located at geographical coordinates of longitude **60º17'58.142"W** and latitude **7º29'44.171"N**, thence at true bearing of **89.3º**, for a distance of approximately **1742.53 yards**, to **Point F**, located at geographical coordinates of longitude **60º17'6.115"W** and latitude **7º29'44.797"N**, thence at true bearing of **89.44º**, for a distance of approximately **1 mile 1649 yards**, to **Point G**, located at geographical coordinates of longitude **60º15'24.329"W** and latitude **7º29'45.776"N**, thence at true bearing of **89.45º**, for a distance of approximately **814.333 yards** to the point of commencement at **Point A**

Thus enclosing an area of approximately **1111 acres**, save and except all lands lawfully held or occupied.

Any person who claims he has any right or interest to the area to be granted and will be injuriously affected by the grant of a Mining Permit (Medium Scale), may within twenty-one (21) days after publication of the first advertisement lodge with the Guyana Geology and Mines Commission a petition objecting to the grant of this Mining Permit (Medium Scale).



……
Newell Dennison
Commissioner

GUYANA GEOLOGY AND MINES COMMISSION
High and Princes Streets

GS23: P-1126/MP/005/2026

July 31, 2026

NOTICE OF INTENTION TO GRANT MINING PERMIT (Medium Scale)

Notice is hereby given in accordance with Section 63 of the Mining Act 1989 of the Intention to Grant to **Patanjilee Persaud, Bhisham Deo Persaud and Mahendra Persaud** trading in the name of **M. B & P Persaud Mining** whose addresses are **Lot A198 Eping Avenue, Bel Air Park, Georgetown, Lot 76 Craig Street, Campbellville, Georgetown and Lot 163 Crown Street, Queenstown, Georgetown, Guyana** a Mining Permit (Medium Scale) to mine for **Gold and Precious Stones** over the under-mentioned area:

Tract of state land located in the Northwest Mining District No.5 as shown on Terra Surveys Topographic Map 04SW, at scale 1:50,000 with reference point 'X' located at the confluence of the Whana and Takatu Rivers with geographical coordinates of longitude **60º15'11.621"W** and latitude **7º32'37.676"N**

Thence at a true bearing of **213.29º**, for a distance of **3 miles 1705.91 yards**, to the point of commencement:

Point A, located at geographical coordinates of longitude **60º17'6.115"W** and latitude **7º29'44.797"N**, thence at true bearing of **1.61º**, for a distance of approximately **1724.78 yards**, to **Point B**, located at geographical coordinates of longitude **60º17'4.672"W** and latitude **7º30'35.838"N**, thence at true bearing of **89.72º**, for a distance of approximately **50.5157 yards**, to **Point C**, located at geographical coordinates of longitude **60º17'3.163"W** and latitude **7º30'35.845"N**, thence at true bearing of **360º**, for a distance of approximately **5.7154 yards**, to **Point D**, located at geographical coordinates of longitude **60º17'3.163"W** and latitude **7º30'36.014"N**, thence at true bearing of **90.38º**, for a distance of approximately **855.641 yards**, to **Point E**, located at geographical coordinates of longitude **60º16'37.614"W** and latitude **7º30'35.845"N**, thence at true bearing of **90.1º**, for a distance of approximately **1 mile 131.6 yards**, to **Point F**, located at geographical coordinates of longitude **60º15'41.13"W** and latitude **7º30'35.748"N**, thence at true bearing of **89.67º**, for a distance of approximately **561.945 yards**, to **Point G**, located at geographical coordinates of longitude **60º15'24.35"W** and latitude **7º30'35.845"N**, thence at true bearing of **179.98º**, for a distance of approximately **1691.27 yards**, to **Point H**, located at geographical coordinates of longitude **60º15'24.329"W** and latitude **7º29'45.776"N**, thence at true bearing of **269.44º**, for a distance of approximately **1 mile 1649 yards** to the point of commencement at **Point A**

Thus enclosing an area of approximately **1194 acres**, save and except all lands lawfully held or occupied.

GS23: P-1126/MP/005/2026

Any person who claims he has any right or interest to the area to be granted and will be injuriously affected by the grant of a Mining Permit (Medium Scale), may within twenty-one (21) days after publication of the first advertisement lodge with the Guyana Geology and Mines Commission a petition objecting to the grant of this Mining Permit (Medium Scale).



.....
Newell Dennison
Commissioner

GUYANA GEOLOGY AND MINES COMMISSION
High and Princes Streets

GS23: P-1126/MP/006/2026

July 31, 2026

NOTICE OF INTENTION TO GRANT MINING PERMIT (Medium Scale)

Notice is hereby given in accordance with Section 63 of the Mining Act 1989 of the Intention to Grant to **Patanjilee Persaud, Bhisham Deo Persaud and Mahendra Persaud** trading in the name of **M. B & P Persaud Mining** whose addresses are **Lot A198 Eping Avenue, Bel Air Park, Georgetown, Lot 76 Craig Street, Campbellville, Georgetown and Lot 163 Crown Street, Queenstown, Georgetown, Guyana** a Mining Permit (Medium Scale) to mine for **Gold and Precious Stones** over the under-mentioned area:

Tract of state land located in the Northwest Mining District No.5 as shown on Terra Surveys Topographic Map 04SW, at scale 1:50,000 with reference point 'X' located at the confluence of the Whana and Takatu Rivers with geographical coordinates of longitude **60º15'11.621"W** and latitude **7º32'37.676"N**

Thence at a true bearing of **222.61º**, for a distance of **3 miles 311.982 yards**, to the point of commencement:

Point A, located at geographical coordinates of longitude **60º17'4.672"W** and latitude **7º30'35.838"N**, thence at true bearing of **181.61º**, for a distance of approximately **1724.78 yards**, to **Point B**, located at geographical coordinates of longitude **60º17'6.115"W** and latitude **7º29'44.797"N**, thence at true bearing of **269.3º**, for a distance of approximately **1742.53 yards**, to **Point C**, located at geographical coordinates of longitude **60º17'58.142"W** and latitude **7º29'44.171"N**, thence at true bearing of **270.17º**, for a distance of approximately **1527.2 yards**, to **Point D**, located at geographical coordinates of longitude **60º18'43.744"W** and latitude **7º29'44.308"N**, thence at true bearing of **2.28º**, for a distance of approximately **1729.85 yards**, to **Point E**, located at geographical coordinates of longitude **60º18'41.688"W** and latitude **7º30'35.478"N**, thence at true bearing of **89.79º**, for a distance of approximately **1 mile 1489.01 yards** to the point of commencement at **Point A**

Thus enclosing an area of approximately **1167 acres**, save and except all lands lawfully held or occupied.

Any person who claims he has any right or interest to the area to be granted and will be injuriously affected by the grant of a Mining Permit (Medium Scale), may within twenty-one (21) days after publication of the first advertisement lodge with the Guyana Geology and Mines Commission a petition objecting to the grant of this Mining Permit (Medium Scale).

…….
Newell Dennison
Commissioner

GUYANA GEOLOGY AND MINES COMMISSION
High and Princes Streets

GS23: P-1126/MP/007/2026

July 31, 2026

NOTICE OF INTENTION TO GRANT MINING PERMIT (Medium Scale)

Notice is hereby given in accordance with Section 63 of the Mining Act 1989 of the Intention to Grant to **Patanjilee Persaud, Bhisham Deo Persaud and Mahendra Persaud** trading in the name of **M. B & P Persaud Mining** whose addresses are **Lot A198 Eping Avenue, Bel Air Park, Georgetown, Lot 76 Craig Street, Campbellville, Georgetown and Lot 163 Crown Street, Queenstown, Georgetown, Guyana** a Mining Permit (Medium Scale) to mine for **Gold and Precious Stones** over the under-mentioned area:

Tract of state land located in the Northwest Mining District No.5 as shown on Terra Surveys Topographic Map 9NW, at scale 1:50,000 with reference point 'X' located at the confluence of Takutu and Whana Rivers with geographical coordinates of longitude **60º21'26.604"W** and latitude **7º31'11.042"N**

Thence at a true bearing of **118.24º**, for a distance of **3 miles 911.176 yards**, to the point of commencement:

Point A, located at geographical coordinates of longitude **60º18'43.744"W** and latitude **7º29'44.308"N**, thence at true bearing of **90.17º**, for a distance of approximately **1527.2 yards**, to **Point B**, located at geographical coordinates of longitude **60º17'58.142"W** and latitude **7º29'44.171"N**, thence at true bearing of **179.97º**, for a distance of approximately **839.434 yards**, to **Point C**, located at geographical coordinates of longitude **60º17'58.128"W** and latitude **7º29'19.32"N**, thence at true bearing of **270.43º**, for a distance of approximately **3 miles 841.935 yards**, to **Point D**, located at geographical coordinates of longitude **60º21'.918"W** and latitude **7º29'20.666"N**, thence at true bearing of **357.04º**, for a distance of approximately **778.087 yards**, to **Point E**, located at geographical coordinates of longitude **60º21'2.117"W** and latitude **7º29'43.67"N**, thence at true bearing of **360º**, for a distance of approximately **5.22898 yards**, to **Point F**, located at geographical coordinates of longitude **60º21'2.117"W** and latitude **7º29'43.825"N**, thence at true bearing of **89.84º**, for a distance of approximately **1438.35 yards**, to **Point G**, located at geographical coordinates of longitude **60º20'19.169"W** and latitude **7º29'43.94"N**, thence at true bearing of **89.78º**, for a distance of approximately **1 mile 1435.83 yards** to the point of commencement at **Point A**

Thus enclosing an area of approximately **1033 acres**, save and except all lands lawfully held or occupied.

Any person who claims he has any right or interest to the area to be granted and will be injuriously affected by the grant of a Mining Permit (Medium Scale), may within twenty-one (21) days after publication of the first advertisement lodge with the Guyana Geology and Mines Commission a petition objecting to the grant of this Mining Permit (Medium Scale).

…….
Newell Dennison
Commissioner

GUYANA GEOLOGY AND MINES COMMISSION
High and Princes Streets

GS23: P-1126/MP/008/2026

July 31, 2026

NOTICE OF INTENTION TO GRANT MINING PERMIT (Medium Scale)

Notice is hereby given in accordance with Section 63 of the Mining Act 1989 of the Intention to Grant to **Patanjilee Persaud, Bhisham Deo Persaud and Mahendra Persaud** trading in the name of **M. B & P Persaud Mining** whose addresses are **Lot A198 Eping Avenue, Bel Air Park, Georgetown, Lot 76 Craig Street, Campbellville, Georgetown and Lot 163 Crown Street, Queenstown, Georgetown, Guyana** a Mining Permit (Medium Scale) to mine for **Gold and Precious Stones** over the under-mentioned area:

Tract of state land located in the Northwest Mining District No.5 as shown on Terra Surveys Topographic Map 04SW, at scale 1:50,000 with reference point 'X' located at the confluence of Takutu and Whana Rivers with geographical coordinates of longitude **60º21'26.604"W** and latitude **7º31'11.042"N**

Thence at a true bearing of **102.27º**, for a distance of **3 miles 371.97 yards**, to the point of commencement:

Point A, located at geographical coordinates of longitude **60º18'41.688"W** and latitude **7º30'35.478"N**, thence at true bearing of **182.28º**, for a distance of approximately **1729.85 yards**, to **Point B**, located at geographical coordinates of longitude **60º18'43.744"W** and latitude **7º29'44.308"N**, thence at true bearing of **269.78º**, for a distance of approximately **1 mile 1435.83 yards**, to **Point C**, located at geographical coordinates of longitude **60º20'19.169"W** and latitude **7º29'43.94"N**, thence at true bearing of **357.44º**, for a distance of approximately **1 mile 3.3057 yards**, to **Point D**, located at geographical coordinates of longitude **60º20'21.516"W** and latitude **7º30'36.09"N**, thence at true bearing of **90.35º**, for a distance of approximately **1 mile 1583.21 yards** to the point of commencement at **Point A**

Thus enclosing an area of approximately **1179 acres**, save and except all lands lawfully held or occupied.

Any person who claims he has any right or interest to the area to be granted and will be injuriously affected by the grant of a Mining Permit (Medium Scale), may within twenty-one (21) days after publication of the first advertisement lodge with the Guyana Geology and Mines Commission a petition objecting to the grant of this Mining Permit (Medium Scale).



…….
Newell Dennison
Commissioner

GUYANA GEOLOGY AND MINES COMMISSION
High and Princes Streets

GS23: P-1126/MP/009/2026

July 31, 2026

NOTICE OF INTENTION TO GRANT MINING PERMIT (Medium Scale)

Notice is hereby given in accordance with Section 63 of the Mining Act 1989 of the Intention to Grant to **Patanjilee Persaud, Bhisham Deo Persaud and Mahendra Persaud** trading in the name of **M. B & P Persaud Mining** whose addresses are **Lot A198 Eping Avenue, Bel Air Park, Georgetown, Lot 76 Craig Street, Campbellville, Georgetown and Lot 163 Crown Street, Queenstown, Georgetown, Guyana** a Mining Permit (Medium Scale) to mine for **Gold and Precious Stones** over the under-mentioned area:

Tract of state land located in the Northwest Mining District No.5 as shown on Terra Surveys Topographic Map 04SW, at scale 1:50,000 with reference point 'X' located at the confluence of Takutu and Whana Rivers with geographical coordinates of longitude **60º21'26.604"W** and latitude **7º31'11.042"N**

Thence at a true bearing of **221.98º**, for a distance of **1600 yards**, to the point of commencement:

Point A, located at geographical coordinates of longitude **60º21'58.064"W** and latitude **7º30'36.378"N**, thence at true bearing of **90.17º**, for a distance of approximately **1 mile 1473.33 yards**, to **Point B**, located at geographical coordinates of longitude **60º20'21.516"W** and latitude **7º30'36.09"N**, thence at true bearing of **177.44º**, for a distance of approximately **1 mile 3.3057 yards**, to **Point C**, located at geographical coordinates of longitude **60º20'19.169"W** and latitude **7º29'43.94"N**, thence at true bearing of **269.84º**, for a distance of approximately **1 mile 1567.12 yards**, to **Point D**, located at geographical coordinates of longitude **60º21'58.514"W** and latitude **7º29'43.67"N**, thence at true bearing of **0.48º**, for a distance of approximately **1 mile 20.4651 yards** to the point of commencement at **Point A**

Thus enclosing an area of approximately **1200 acres**, save and except all lands lawfully held or occupied.

Any person who claims he has any right or interest to the area to be granted and will be injuriously affected by the grant of a Mining Permit (Medium Scale), may within twenty-one (21) days after publication of the first advertisement lodge with the Guyana Geology and Mines Commission a petition objecting to the grant of this Mining Permit (Medium Scale).



…….
Newell Dennison
Commissioner